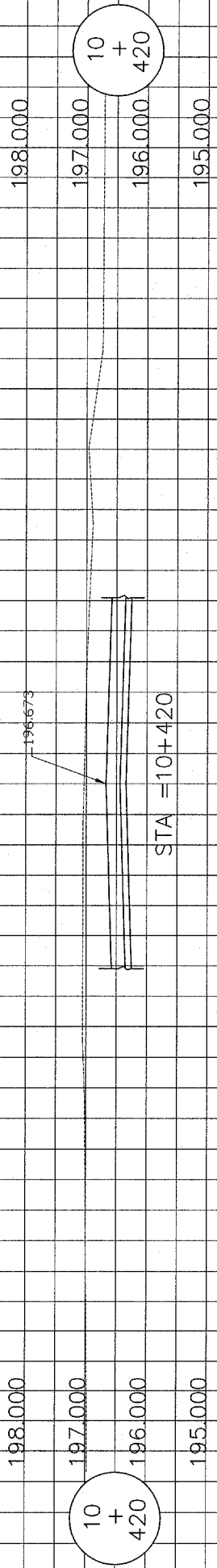
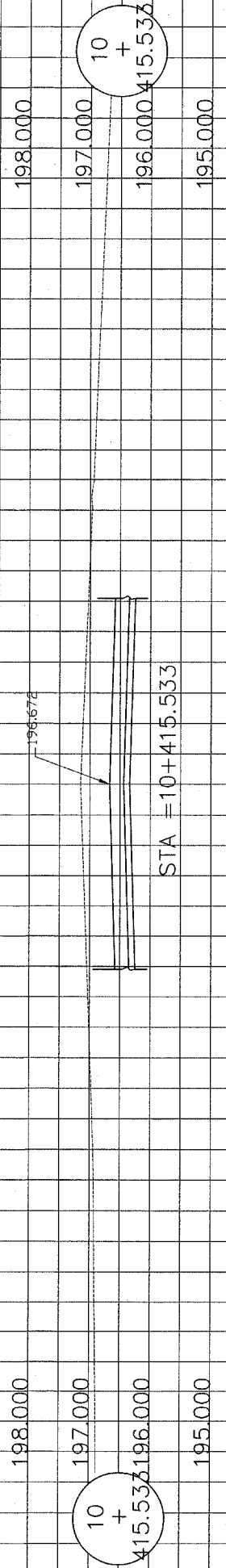


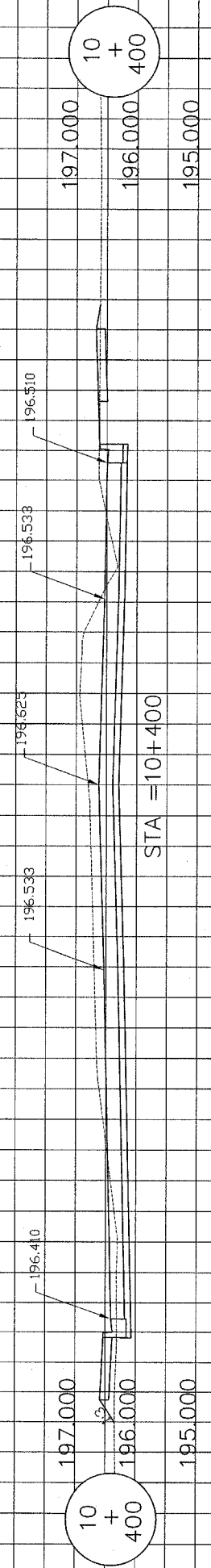
24 22 20 18 16 14 12 10 8 6 4 2 C 2 4 6 8 10 12 14 16 18 20 22 24



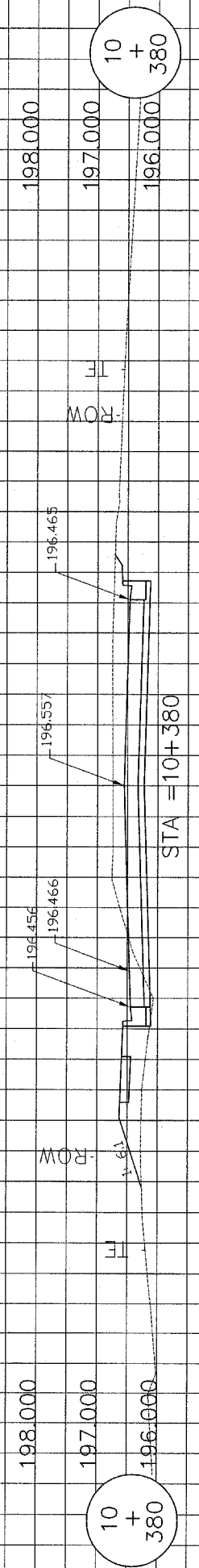
SEE INTERSECTION GEOMETRICS SHEETS FOR MORE DETAILS



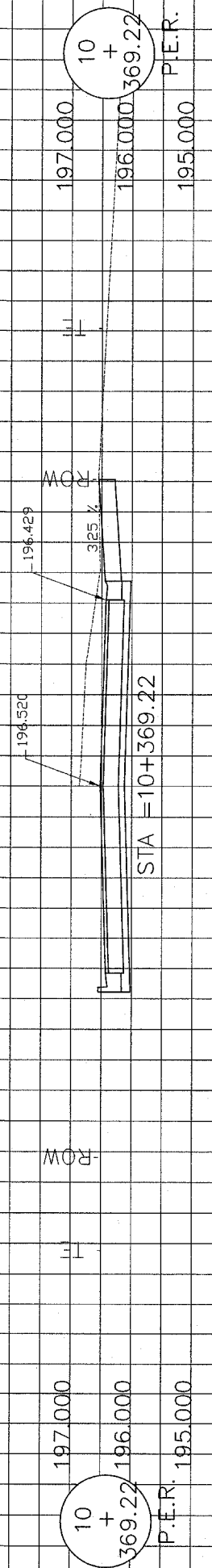
SEE INTERSECTION GEOMETRICS SHEETS FOR MORE DETAILS



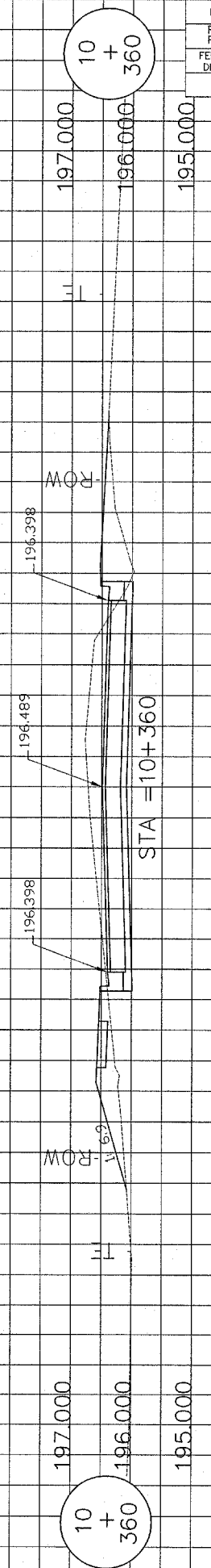
DESIGN EARTHWORK
FILL AREA = 0.37
CUT AREA = 1.2



DESIGN EARTHWORK
FILL AREA = 1.35
CUT AREA = 4.93



P.E.R.



DESIGN EARTHWORK
FILL AREA = 1.98
CUT AREA = 5.55

PFEIFFER ROAD

ROUTE NO. F.A.U. 6578 F.A.U. 8879	SECTION NO. 03-00019-1	TOTAL SHEET 1-FP 98	SHEET NO. 64
FED. ROAD DIST. NO.	COUNTY PEORIA ILLINOIS	PROJECT M5093 (104)	
CONTRACT NO. 89369			

24 22 20 18 16 14 12 10 8 6 4 2 C 2 4 6 8 10 12 14 16 18 20 22 24