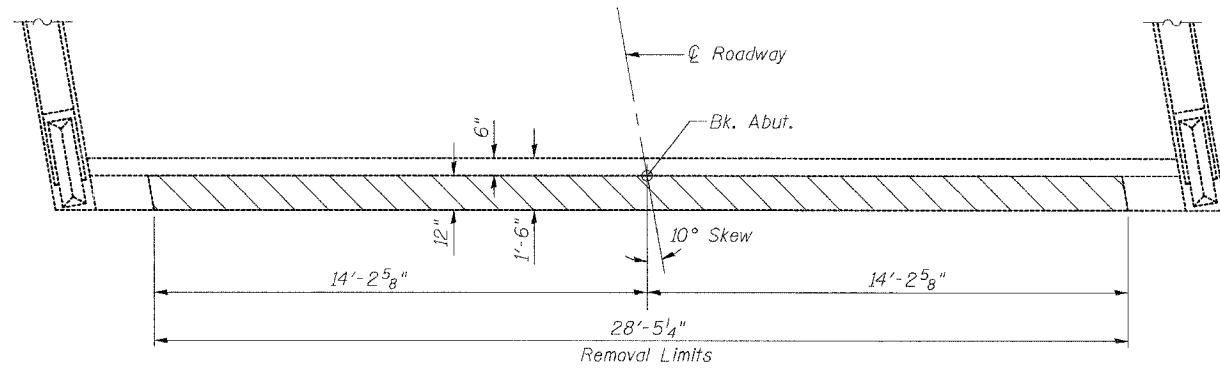
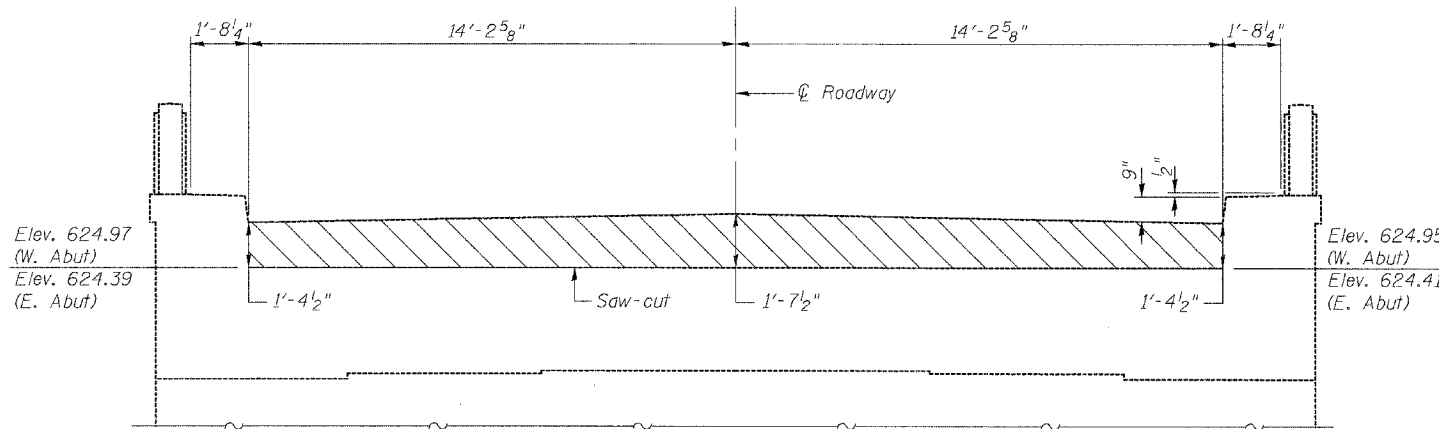
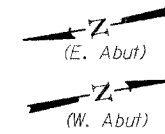


ROUTE NO.	SEC.	COUNTY	TOTAL SHEETS	SHEET NO.
FAS RTE 1588	#	ADAMS	38	30
FED. ROAD DIST. NO. 7		ILLINOIS	PROJECT	
Location #2 Structure No. 001-3028				
* 05-00189-00-BR				



PLAN

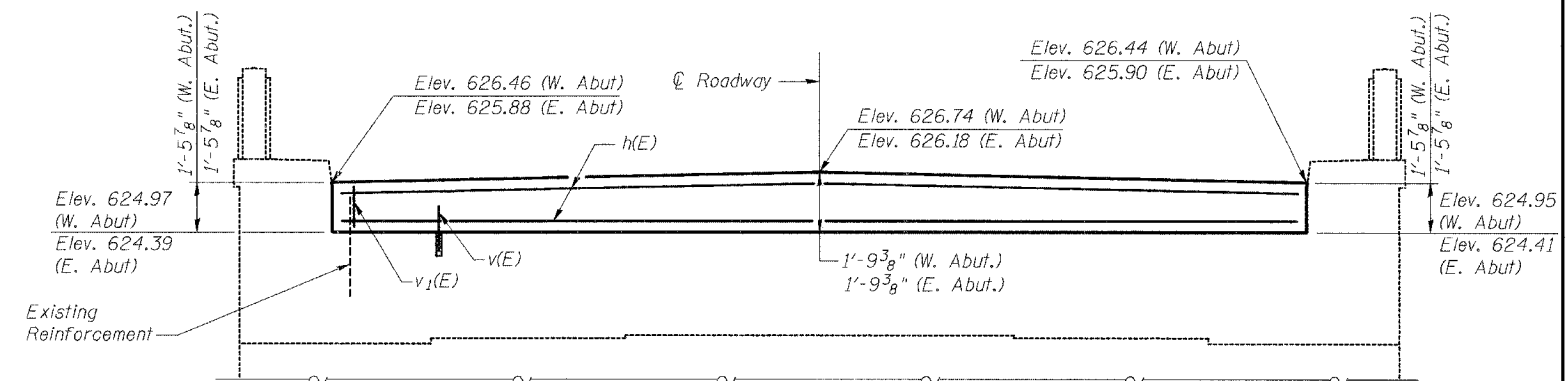


ELEVATION

(Looking West at W. Abut.)
(Looking East at E. Abut.)

Note:
Elevations and vertical dimensions are at back of abutment.

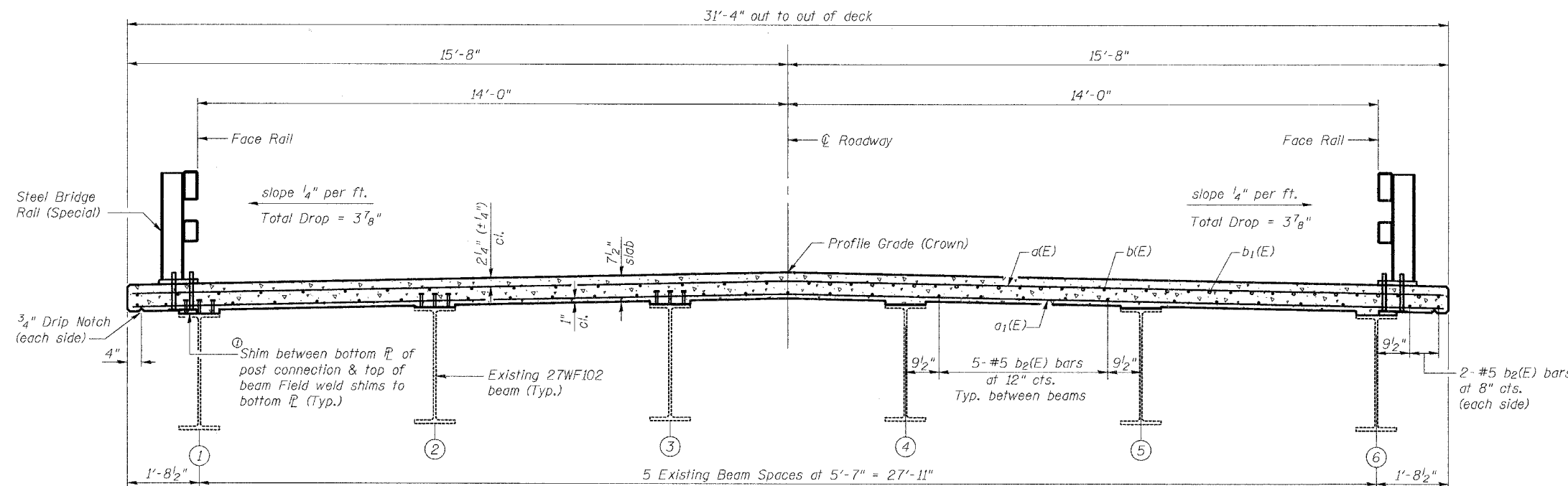
TOP OF ABUTMENT BACKWALL REMOVAL



Note:
Elevations and vertical dimensions are at back of abutment.

ABUTMENT BACKWALL ELEVATION

(Looking West at W. Abut.)
(Looking East at E. Abut.)



CROSS SECTION

(Looking East)

Notes:
Hatched areas indicate Concrete Removal.
See Sheet #4 of 13 for Plan & Superstructure Bill of Material.

REV. NO.	DRAWN	CHKD.	APPD.	DESCRIPTION	DATE
	BCJ				12/05

F.A.S. RTE. 1588 OVER WALNUT CREEK
SECTION 05-00189-00-BR
Project RS-1588 (106)
ADAMS COUNTY

SUPERSTRUCTURE
STRUCTURE NUMBER 001-3028
STATION 407+65

① Cost Included with "Steel Bridge Rail (Special)"