

STATE OF ILLINOIS
DEPARTMENT OF TRANSPORTATION
DIVISION OF HIGHWAYS

PLANS FOR PROPOSED
FEDERAL HIGHWAY PROJECT

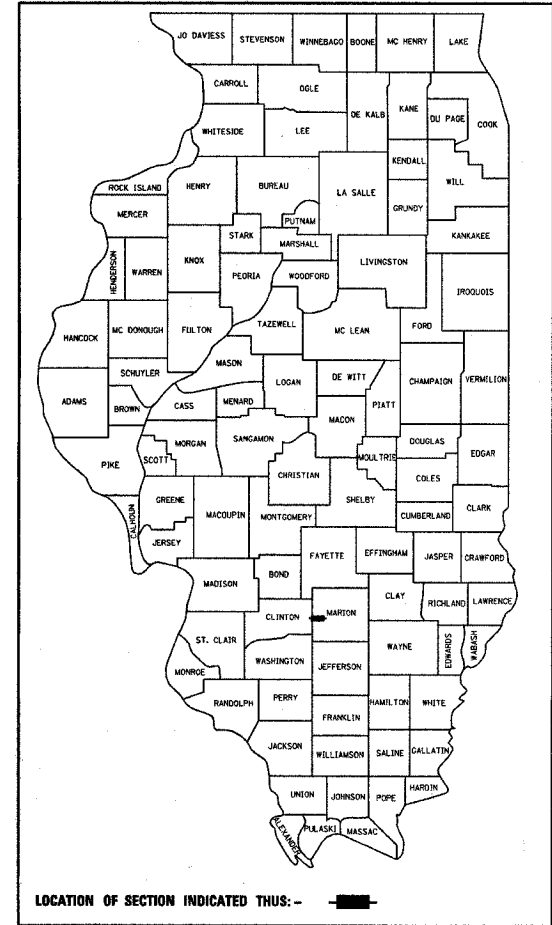
FAP ROUTES 322 & 327 (U.S. ROUTES 51 & 50)
PROJECT # NHI-0005(473)

SECTIONS 18Z & 18Y, RS & 28Z
MARION COUNTY

C-97-072-02

F.A.P. RTE.	SECTION	COUNTY	TOTAL SHEETS	SHEET NO.
322 & 327	18Z & 18Y, RS 28Z	MARION	222	1
IDOT DIST. NO. 7		ILLINOIS	FED. AID PROJECT	
		CONTRACT NO. 94700		222
				+ 16
				238

D-97-032-02



FOR INDEX OF SHEETS, SEE SHEET NO. 2

STATION EQUATIONS:
STA. 2330 + 05.20 BK =
STA. 1330 + 04.20 AH

STA. 1299 + 65.70 BK =
STA. 2299 + 65.70 AH

RAILROAD OMISSION:
RT. 51 - 1330 + 19.55 TO 1330 + 27.87

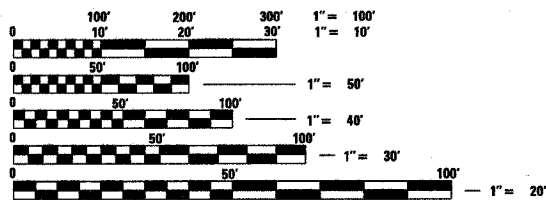
PROPOSED IMPROVEMENTS
US ROUTE 50
END STATION 538 + 50.00

PROPOSED IMPROVEMENTS
US ROUTE 51
EXISTING STATION 1299 + 65.70
NEW STATION 2299 + 65.70

PROPOSED IMPROVEMENTS
US ROUTE 50
BEGIN STATION 458 + 89.94

PROPOSED IMPROVEMENTS
US ROUTE 51
END STATION 1352 + 96.36

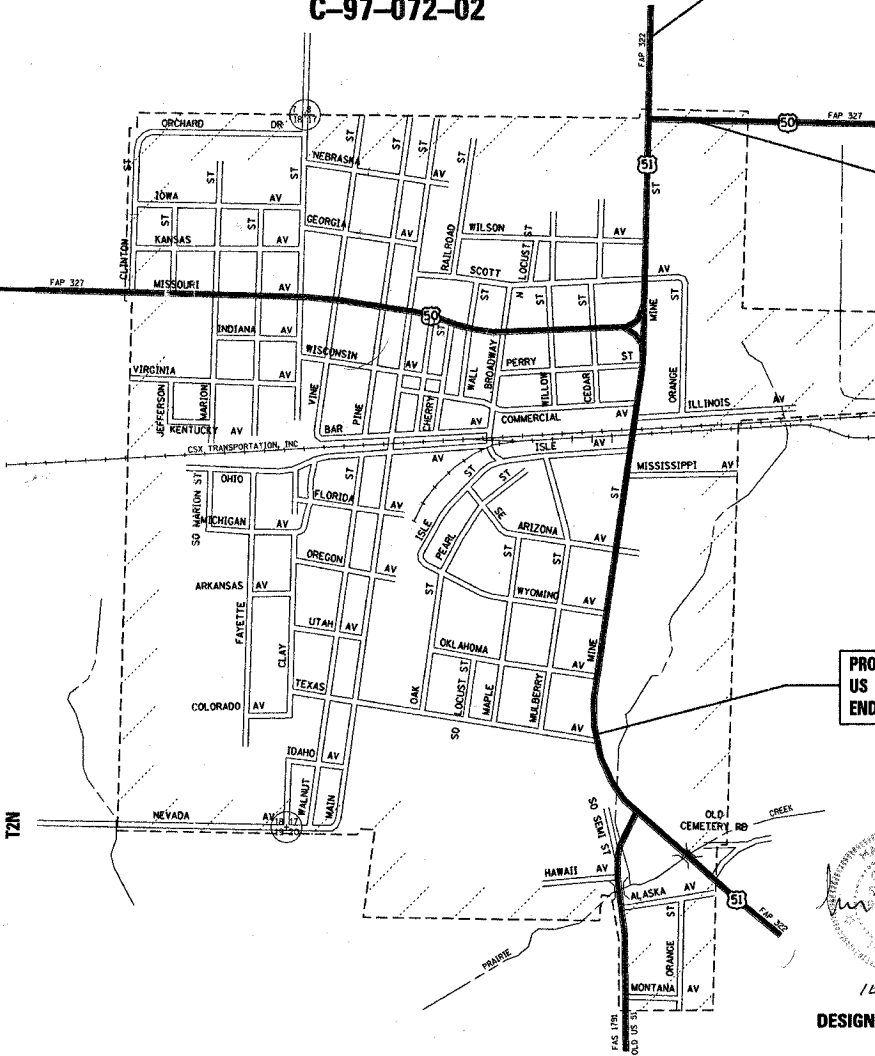
ENGLISH RATIOS



FULL SIZE PLANS HAVE BEEN PREPARED USING STANDARD
ENGINEERING SCALES, REDUCED SIZED PLANS WILL NOT
CONFORM TO STANDARD SCALES, IN MAKING MEASUREMENTS
ON REDUCED PLANS, THE ABOVE SCALES MAY BE USED.

J.U.L.I.E.
JOINT UTILITY LOCATION INFORMATION FOR EXCAVATION
1-800-892-0123

CONTRACT NO. 94700
TOWNSHIP: SANDOVAL
ADT = 6,400 (01)



GROSS LENGTH = 13291.72 FEET = 2.52 MILES
NET LENGTH = 13291.72 FEET = 2.52 MILES



10-21-05
DESIGN DESIGNATION - 937 (05) ARTERIAL 3.81 (FD-20)

SEAL

STATE OF ILLINOIS
DEPARTMENT OF TRANSPORTATION
DIVISION OF HIGHWAYS

SUBMITTED Oct. 26, 2005
Christ H. Reed DISTRICT ENGINEER

ENGINEER OF PROJECT DEVELOPMENT AND IMPLEMENTATION
February 3, 2006
Mike Nini ENGINEER OF DESIGN AND ENVIRONMENT

February 3, 2006
Milton R. Sees, P.E. DIRECTOR, DIVISION OF HIGHWAYS

PRINTED BY THE AUTHORITY OF
THE STATE OF ILLINOIS

PROJECT ENGINEER : BILL STANLEY
SQUAD LEADER :
TELEPHONE : 217-342-8320