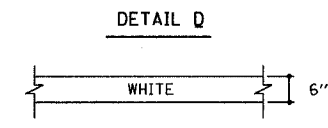
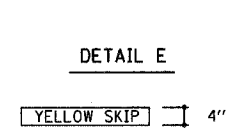
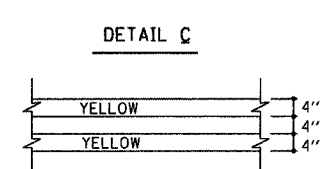
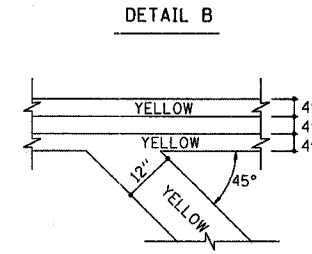
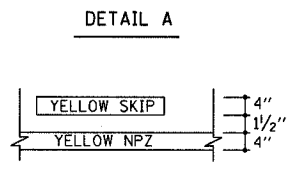
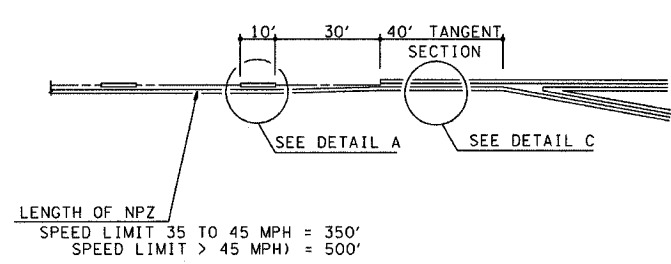


1 2 3 4 5 6 7 8 9 10 11 12 13 14 15 16 17 18 19 20 21 22 23 24 25 26 27 28 29 30 31 32 33 34 35 36 37 38 39 40 41 42 43 44 45 46 47 48 49 50 51 52 53 54 55 56 57 58 59 60 61 62 63 64 65 66 67 68 69 70 71 72 73 74 75 76 77 78 79 80 81 82 83 84 85 86 87 88 89 90 91 92 93 94 95 96 97 98 99 100

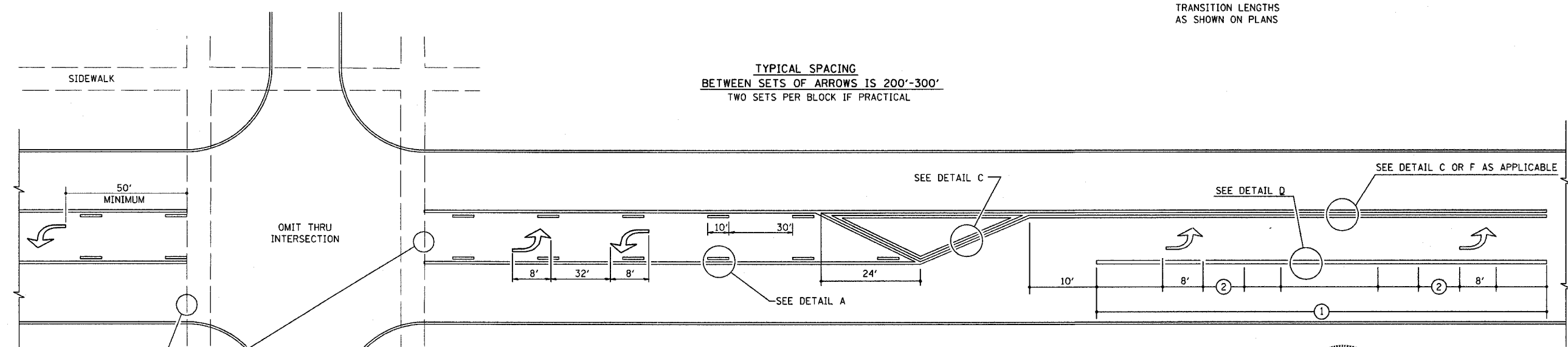
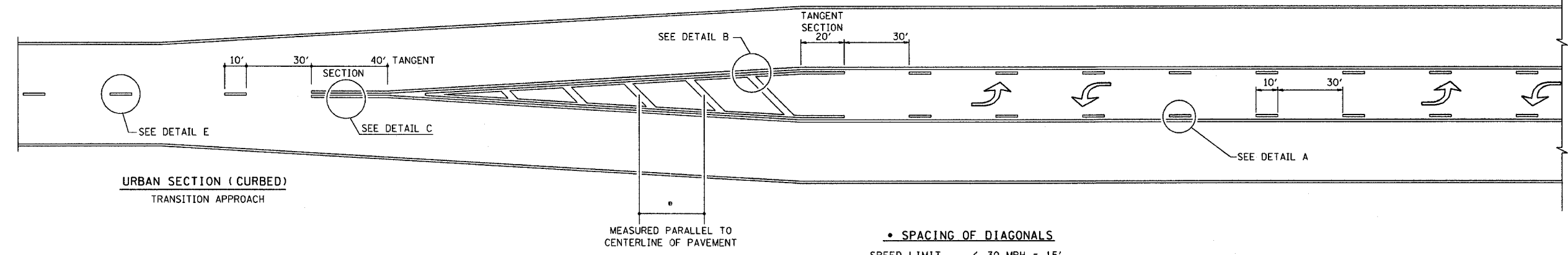
• DGN-SPEC •  
• DATE •

REL.	SECTION	COUNTY	TOTAL SHEETS	SHEET NO.
322	182 & 187, RS 282	MARION	222	111
327				

FED. ROAD DIST. NO. 7 BALANCE FED. AID PROJECT NO. CONTRACT NO. 94700




RURAL SECTION (NO CURB)  
TRANSITION APPROACH



TYPICAL BI-DIRECTIONAL TURN LANE MARKINGS  
(SHOWING TRANSITION TO EXCLUSIVE LEFT TURN LANE)

①	②	SETS OF SYMBOLS
< 100'	24'	1
100'-120'	16'	2
121'-180'	24'	
> 180'	24'	3



REVISIONS	
NAME	DATE
MMO	12-99

ILLINOIS DEPARTMENT OF TRANSPORTATION

TYPICAL APPLICATION OF PAVEMENT MARKINGS - BI-DIRECTIONAL TURN LANE

SCALE: VERT. DATE  
HORIZ. DATE

DRAWN BY  
CHECKED BY