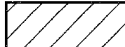
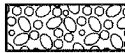



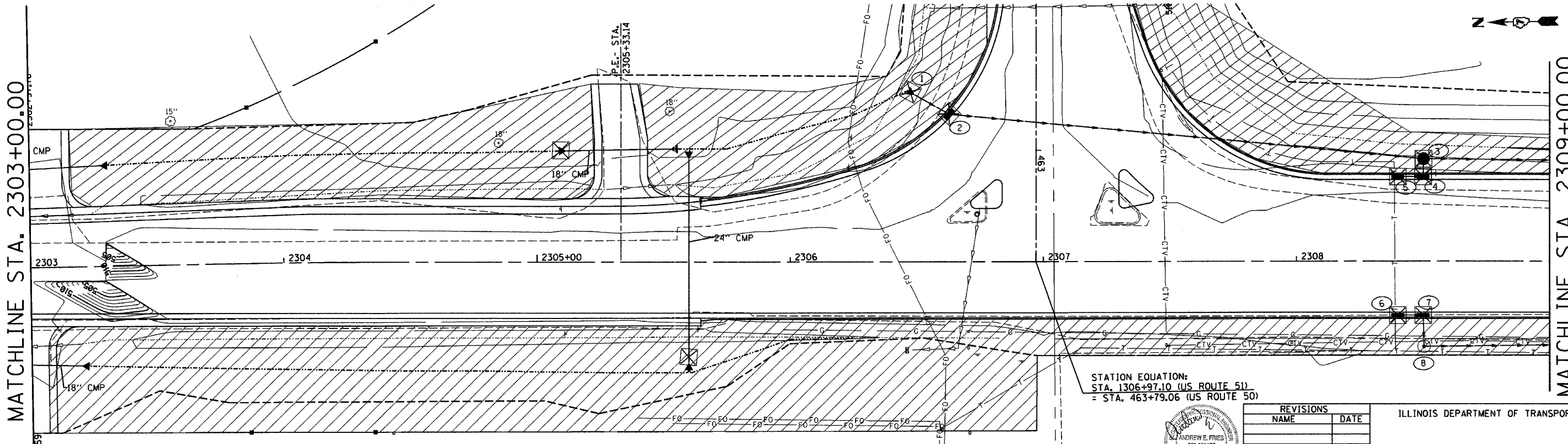
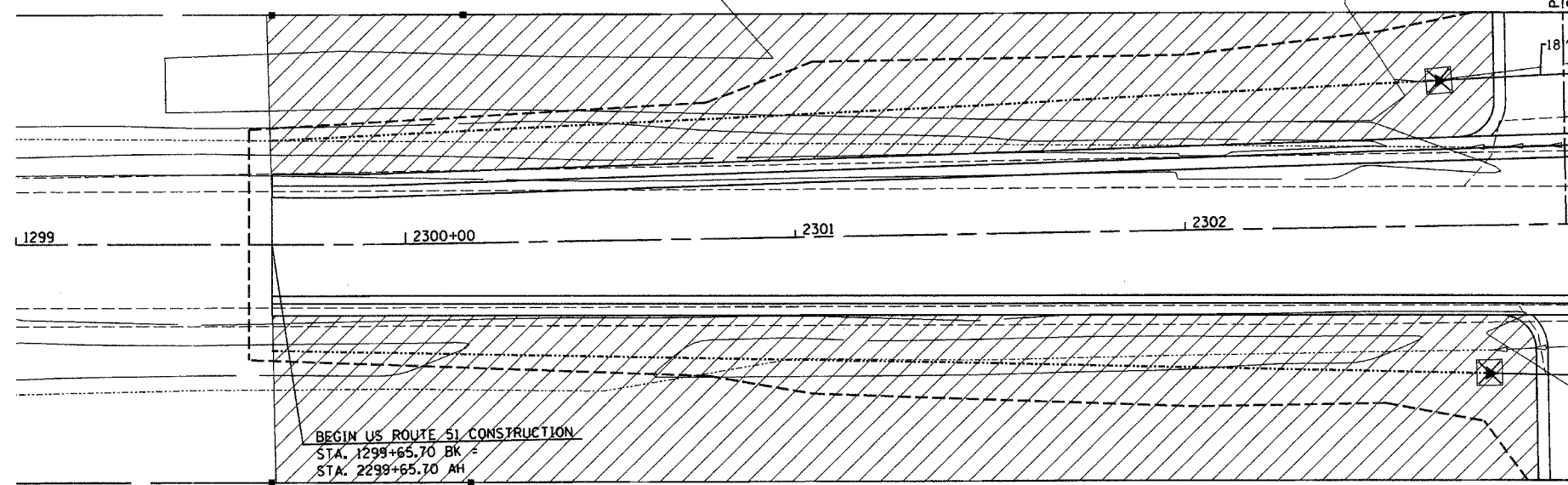


F.A.P. RTE.	SECTION	COUNTY	TOTAL SHEETS	SHEET NO.
322	18Z & 18Y, RS 28Z	MARION	221	114
STA. 2299+90.77		TO STA. 2309+00.00		
DOT DIST. NO. 7		ILLINOIS FED. AID PROJECT		
CONTRACT NO. 94700				

EROSION CONTROL LEGEND


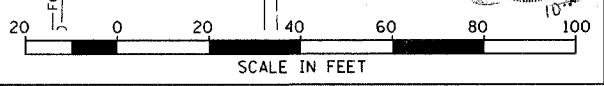
-  PERMANENT SEEDING
-  RIPRAP
-  EROSION CONTROL BLANKET
-  TEMPORARY DITCH CHECK
-  INLET & PIPE PROTECTION



MATCHLINE STA. 2303+00.00

MATCHLINE STA. 2309+00.00

STATION EQUATION:
 STA. 1306+97.10 (US ROUTE 51)
 = STA. 463+79.06 (US ROUTE 50)



REVISIONS	
NAME	DATE

ILLINOIS DEPARTMENT OF TRANSPORTATION
EROSION CONTROL PLAN
 SCALE: VERT. N/A
 HORIZ. 1" = 20'
 DATE 06-27-03
 DRAWN BY ELA
 CHECKED BY AEF