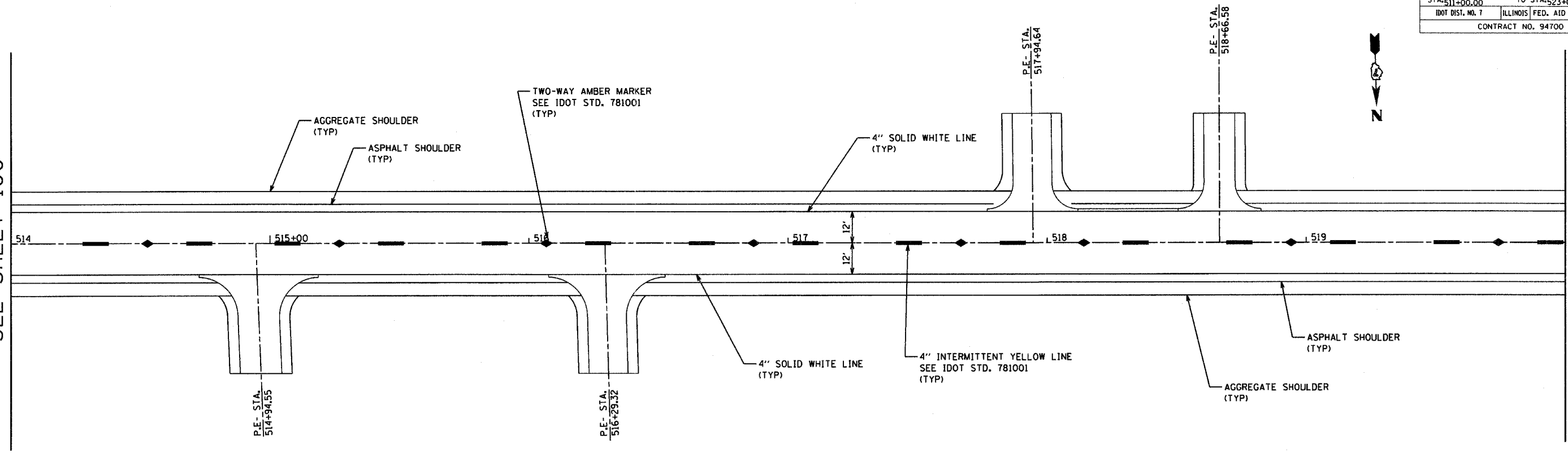


F.A.P. RTE.	SECTION	COUNTY	TOTAL SHEETS	SHEET NO.
327 182 & 18Y, RS 28Z		MARION	221	101
STA. 511+00.00		TO STA. 523+00.00		
IDOT DIST. NO. 7		ILLINOIS FED. AID PROJECT		
CONTRACT NO. 94700				

MATCHLINE STA. 514+00.00
SEE SHEET 100

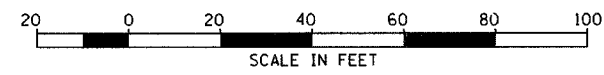
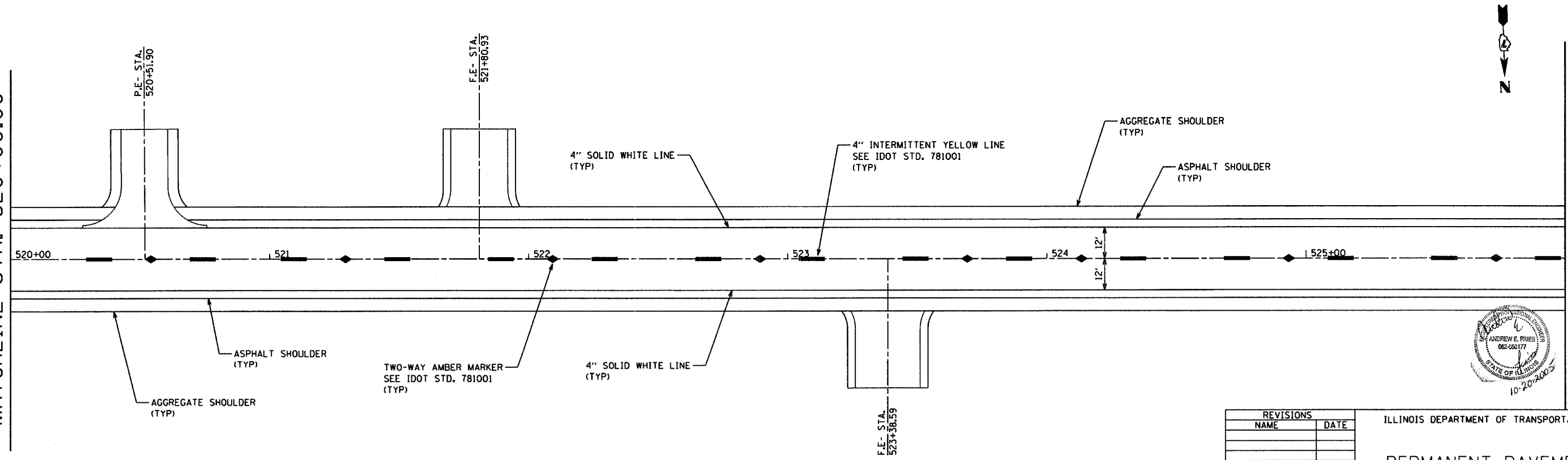
MATCHLINE STA. 520+00.00



SEE STD. 780001 FOR ADDITIONAL INFORMATION

MATCHLINE STA. 520+00.00

MATCHLINE STA. 526+00.00
SEE SHEET 102




REVISIONS	
NAME	DATE

ILLINOIS DEPARTMENT OF TRANSPORTATION

PERMANENT PAVEMENT MARKING

SCALE: AS NOTED
DATE: 10/20/2005

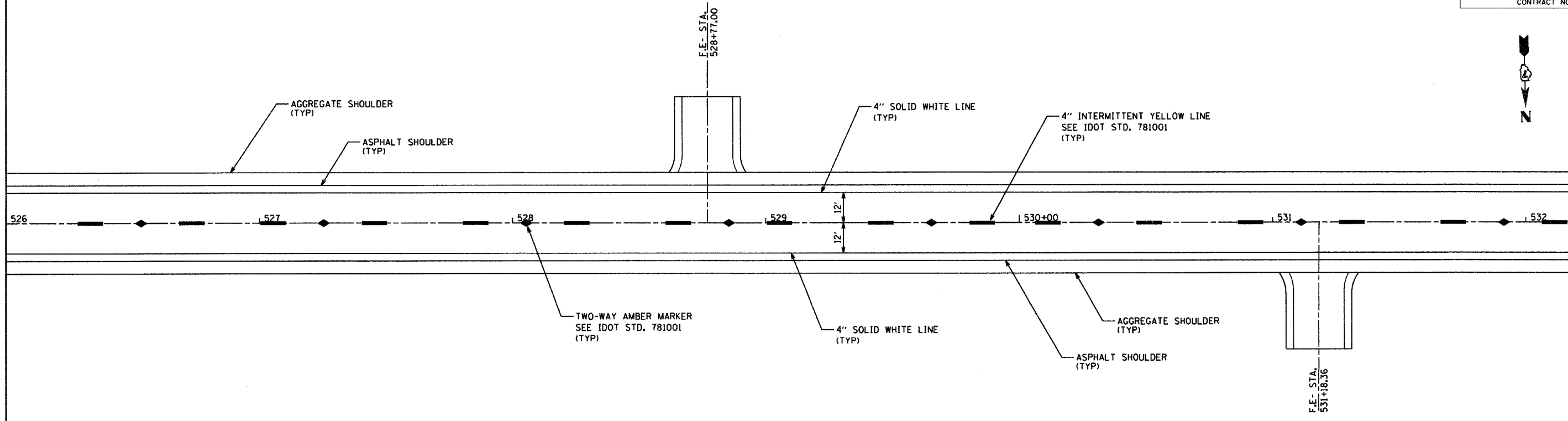
DRAWN BY: ELA
CHECKED BY: AEF



F.A.P. RTE.	SECTION	COUNTY	TOTAL SHEETS	SHEET NO.
327	182 & 18Y, RS 28Z	MARION	221	102
STA. 523+00.00		TO STA. 535+00.00		
DOT DIST. NO. 7		ILLINOIS FED. AID PROJECT		
CONTRACT NO. 94700				


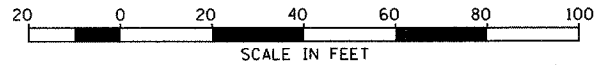
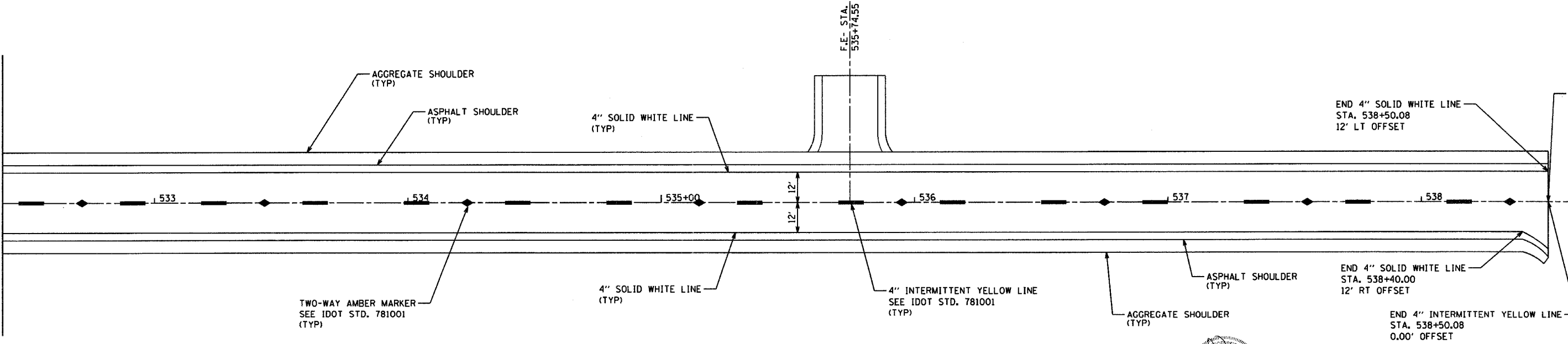
MATCHLINE STA. 526+00.00 SEE SHEET 101

MATCHLINE STA. 532+40.00



SEE STD. 780001 FOR ADDITIONAL INFORMATION

MATCHLINE STA. 532+40.00



REVISIONS	
NAME	DATE

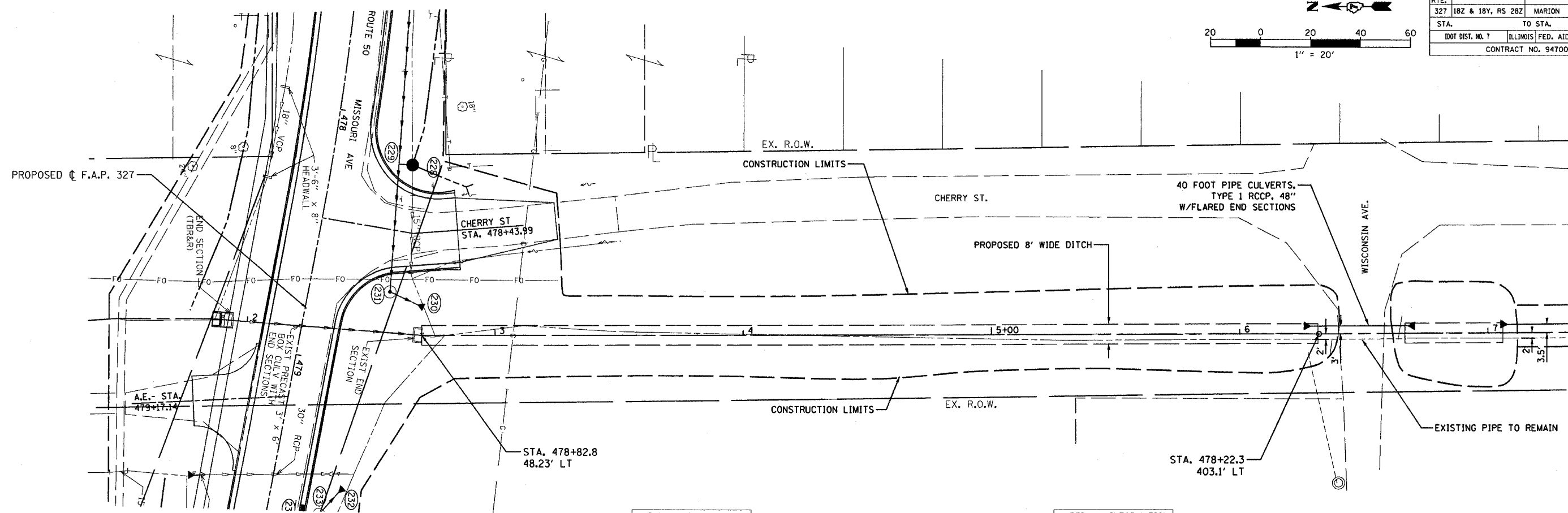
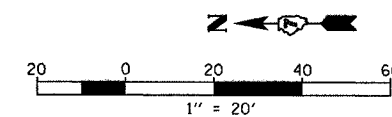
ILLINOIS DEPARTMENT OF TRANSPORTATION

PERMANENT PAVEMENT MARKING

SCALE: AS NOTED
DATE: 10/20/2005

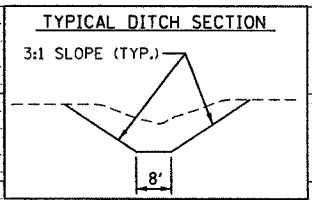
DRAWN BY: ELA
CHECKED BY: AEF

F.A.E. RTE.	SECTION	COUNTY	TOTAL SHEETS	SHEET NO.
327	182 & 18Y, RS 282	MARION	222	103
STA.	TO STA.			
IDOT DIST. NO. 7	ILLINOIS FED. AID PROJECT			
CONTRACT NO. 94700				



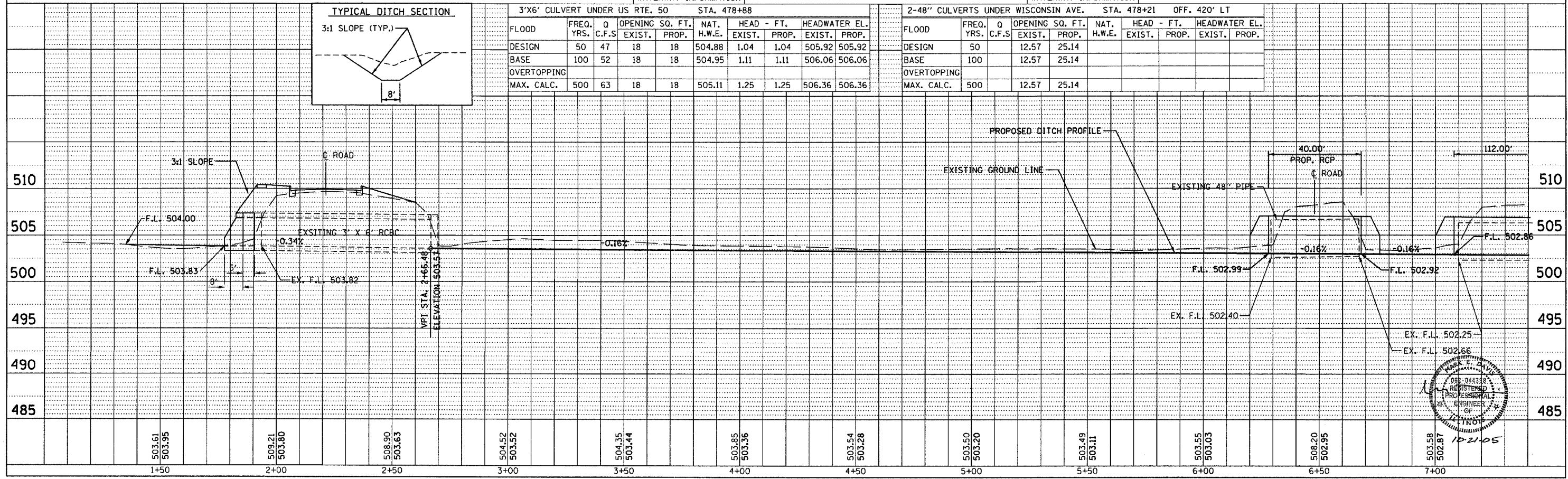
DATE	
BY	
REVISIONS	
NOTED	
ALIGNED	
CHECKED	
DESIGNED	
FILE NAME	
PLAN	
NOTE BOOK	
NO.	

DATE	
BY	
REVISIONS	
NOTED	
ALIGNED	
CHECKED	
DESIGNED	
FILE NAME	
PROFILE	
NOTE BOOK	
NO.	



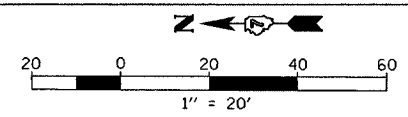
WATERWAY INFORMATION										
3'X6' CULVERT UNDER US RTE. 50 STA. 478+88										
FLOOD	FREQ. YRS.	Q C.F.S.	OPENING SQ. FT.	NAT. H.W.E.	HEAD - FT.	HEADWATER EL.				
DESIGN	50	47	18	18	504.88	1.04	1.04	505.92	505.92	
BASE	100	52	18	18	504.95	1.11	1.11	506.06	506.06	
OVERTOPPING										
MAX. CALC.	500	63	18	18	505.11	1.25	1.25	506.36	506.36	

WATERWAY INFORMATION										
2-48" CULVERTS UNDER WISCONSIN AVE. STA. 478+21 OFF. 420' LT										
FLOOD	FREQ. YRS.	Q C.F.S.	OPENING SQ. FT.	NAT. H.W.E.	HEAD - FT.	HEADWATER EL.				
DESIGN	50		12.57	25.14						
BASE	100		12.57	25.14						
OVERTOPPING										
MAX. CALC.	500		12.57	25.14						

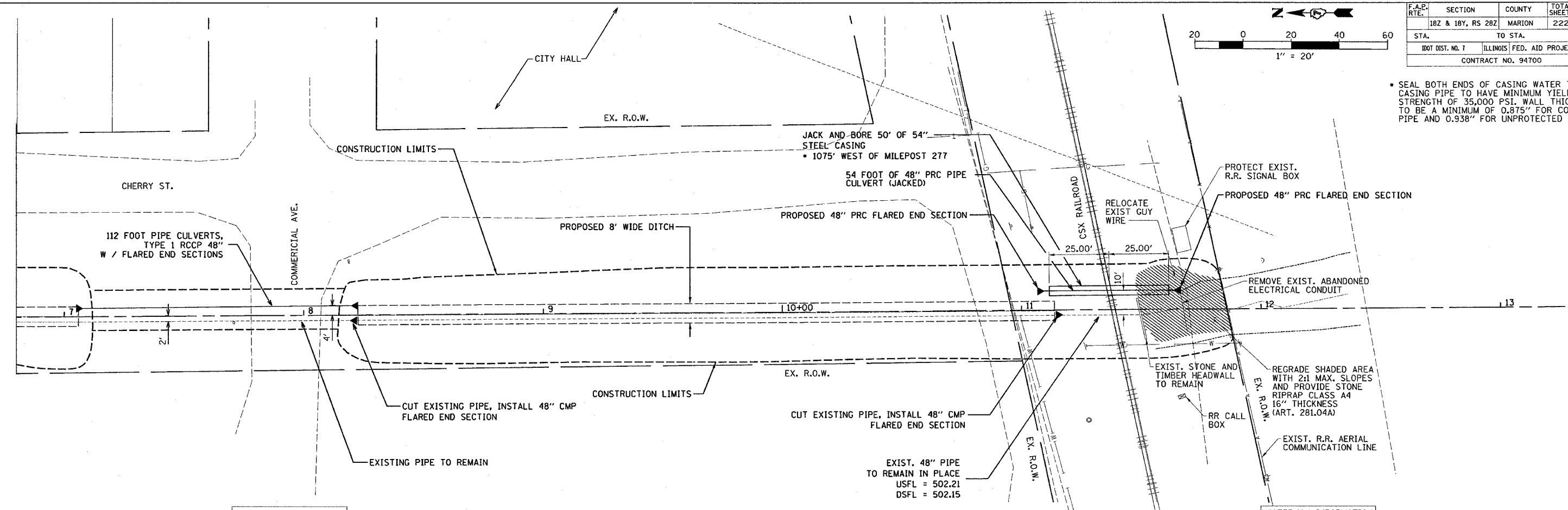


I:\30000\work\proj\105.dgn 10/21/2005 9:30:36 AM

F.A.E. RTE.	SECTION	COUNTY	TOTAL SHEETS	SHEET NO.
182 & 18Y, RS 282	MARION		222	104
STA.	TO STA.			
1801 DIST. NO. 1	ILLINOIS FED. AID PROJECT			
CONTRACT NO. 94700				



* SEAL BOTH ENDS OF CASING WATER TIGHT. CASING PIPE TO HAVE MINIMUM YIELD STRENGTH OF 35,000 PSI. WALL THICKNESS TO BE A MINIMUM OF 0.875" FOR COATED PIPE AND 0.938" FOR UNPROTECTED PIPE.

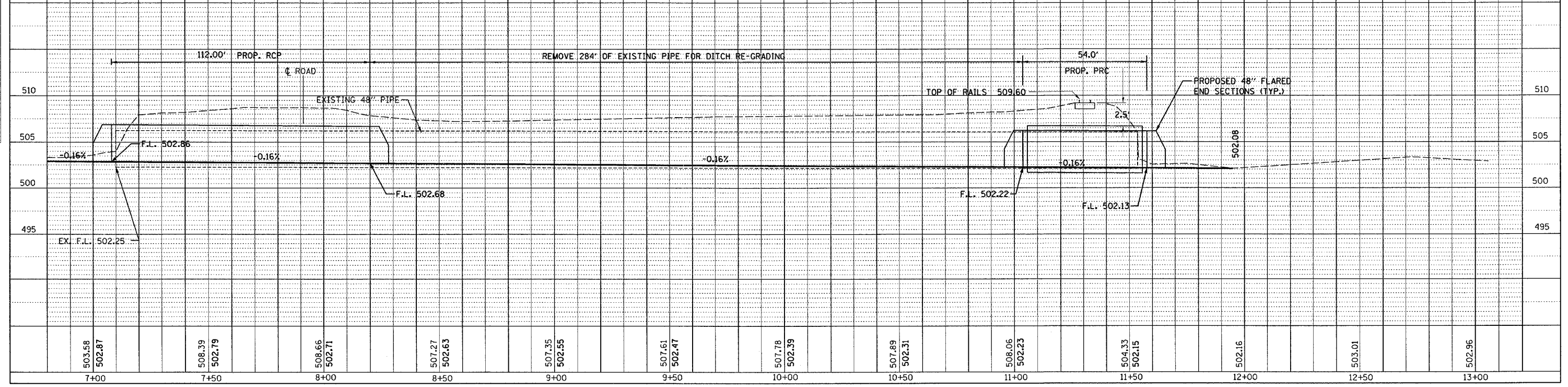


WATERWAY INFORMATION

2 48" CULVERTS UNDER COMMERCIAL AVE. STA. 478+04 OFF. 561' LT									
FLOOD YRS.	FREQ. C.F.S.	Q	OPENING EXIST.	SQ. FT. PROP.	NAT. H.W.E.	HEAD - FT.		HEADWATER EL.	
DESIGN	50		12.57	25.14		EXIST.	PROP.	EXIST.	PROP.
BASE	100		12.57	25.14					
OVERTOPPING									
MAX. CALC.	500		12.57	25.14					

WATERWAY INFORMATION

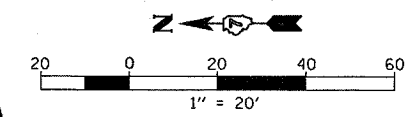
2 48" CULVERTS UNDER CSX RAILROAD STA. 477+72 OFF. 904' LT									
FLOOD YRS.	FREQ. C.F.S.	Q	OPENING EXIST.	SQ. FT. PROP.	NAT. H.W.E.	HEAD - FT.		HEADWATER EL.	
DESIGN	50	54	12.57	25.14	504.39	3.50	1.08	507.89	505.47
BASE	100	60	12.57	25.14	504.40	4.27	1.29	508.67	505.69
OVERTOPPING									
MAX. CALC.	500	74	12.57	25.14	504.72	5.74	1.43	510.46	506.15



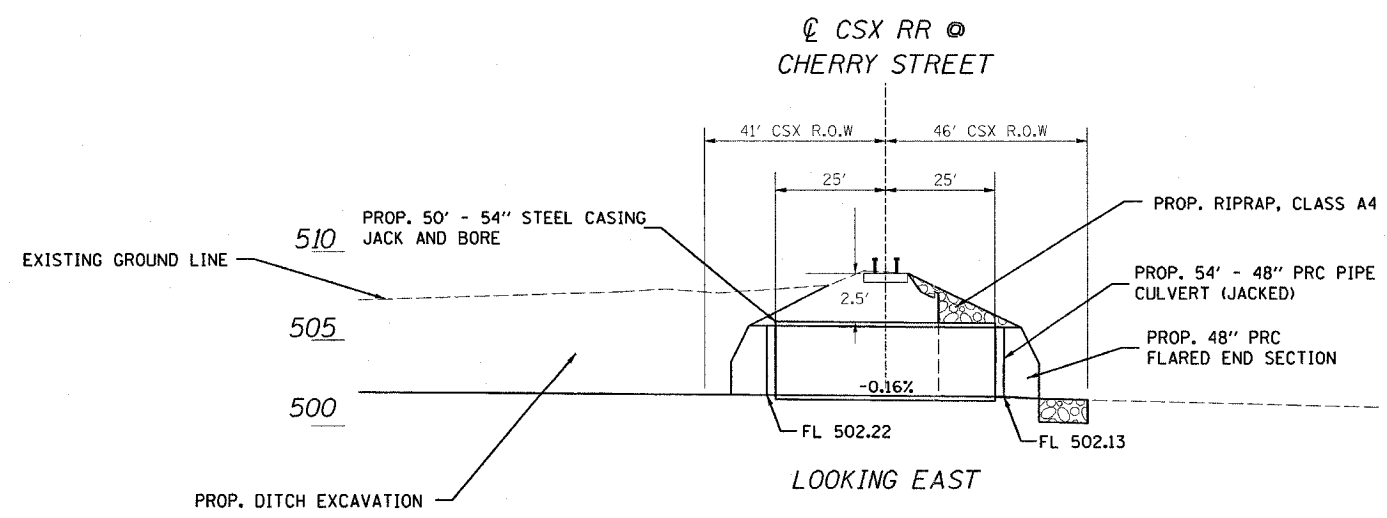
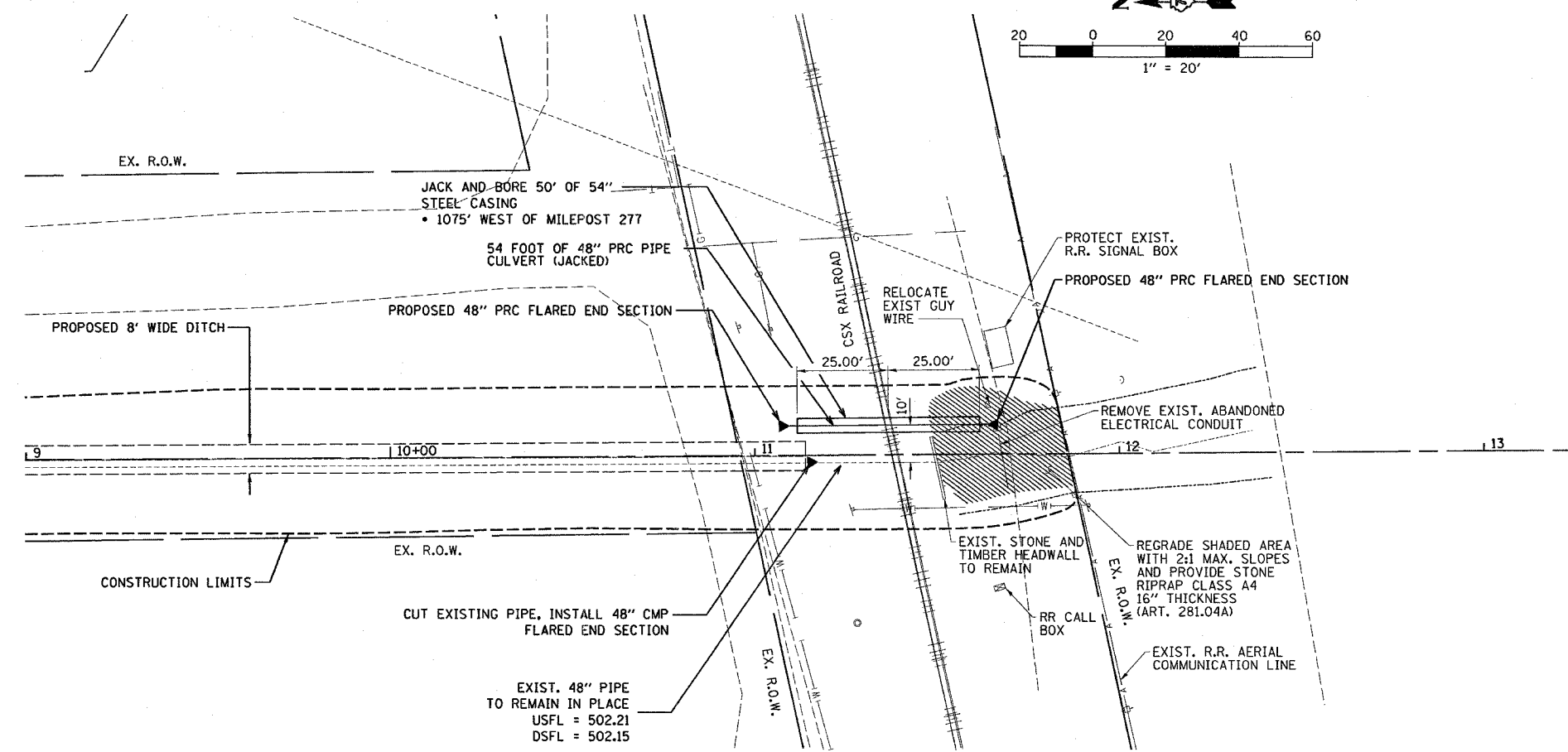
DATE: _____
 BY: _____
 SURVEYED: _____
 PLAN: _____
 NOTE BOOK: _____
 NO. _____

DATE: _____
 BY: _____
 SURVEYED: _____
 PROFILE: _____
 NOTE BOOK: _____
 NO. _____

F.A.P. RTE.	SECTION	COUNTY	TOTAL SHEETS	SHEET NO.
182 & 18Y, RS 28Z	MARION	222	104A	
STA.	TO STA.			
DOT DIST. NO. 7	ILLINOIS	FED. AID PROJECT		
CONTRACT NO. 94700				



SEAL BOTH ENDS OF CASING WATER TIGHT. CASING PIPE TO HAVE MINIMUM YIELD STRENGTH OF 35,000 PSI. WALL THICKNESS TO BE A MINIMUM OF 0.875" FOR COATED PIPE AND 0.938" FOR UNPROTECTED PIPE.



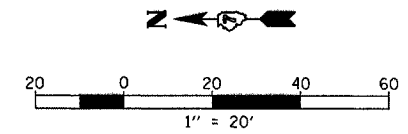
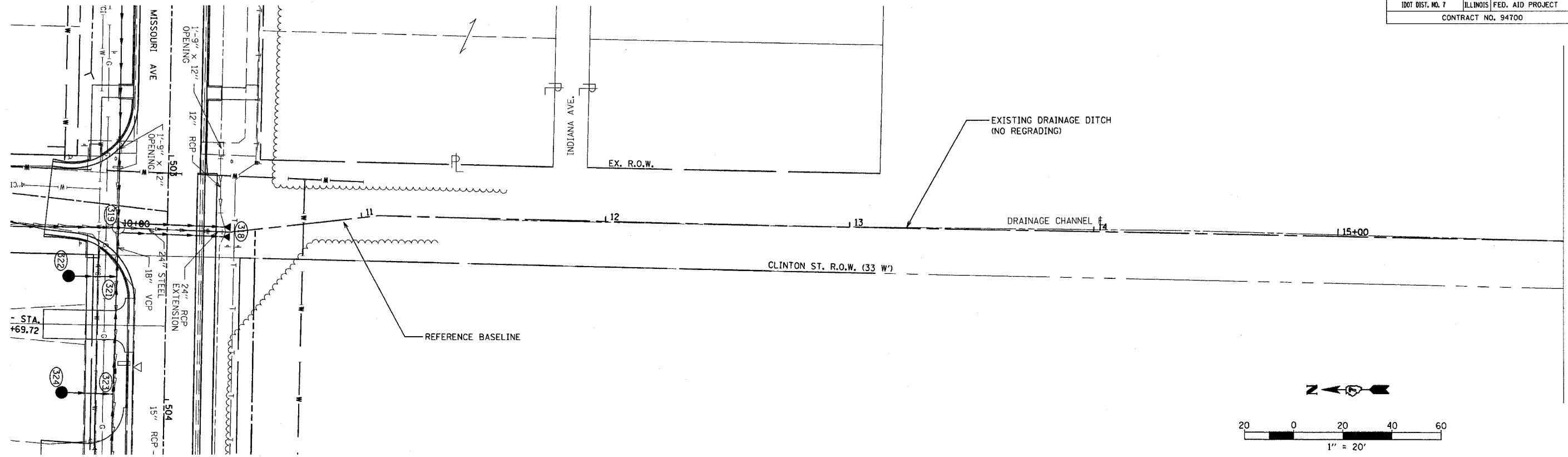
REVISIONS	
NAME	DATE

ILLINOIS DEPARTMENT OF TRANSPORTATION
**CHERRY STREET
 CULVERT CROSSING
 DETAIL**
 SCALE: VERT. _____
 DATE _____
 DRAWN BY _____
 CHECKED BY _____


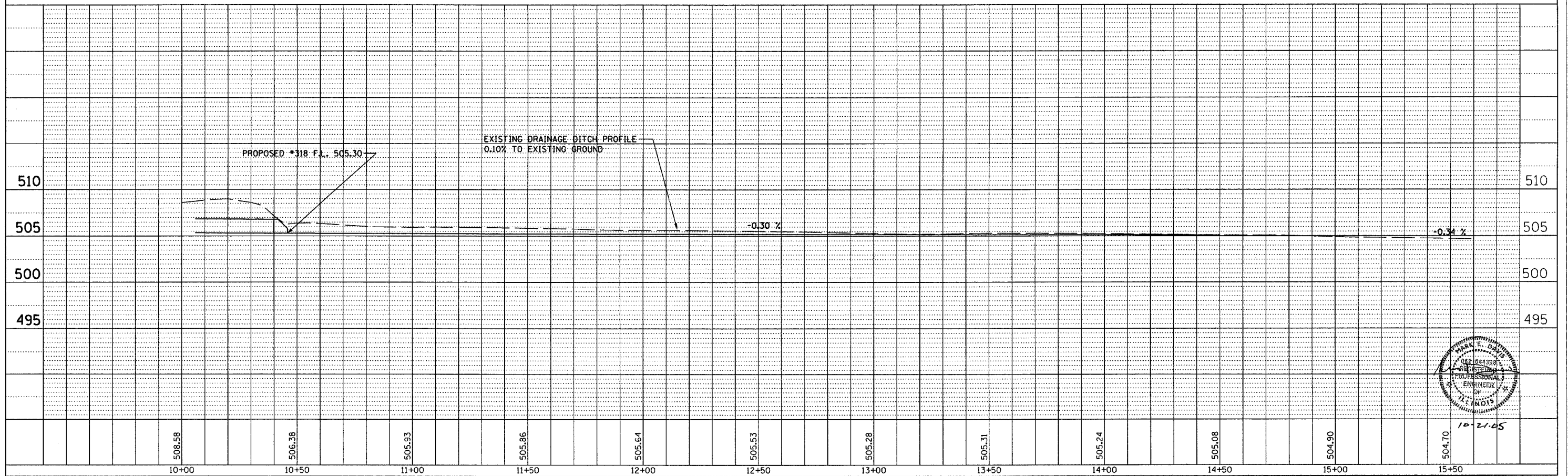
DATED 1/18/06

F.A.P. RTE.	SECTION	COUNTY	TOTAL SHEETS	SHEET NO.
327	18Z & 18Y, RS 28Z	MARION	222	105
STA.		TO STA.		
100 DIST. NO. 7		ILLINOIS FED. AID PROJECT		
CONTRACT NO. 94700				

PLAN	DESIGNED	BY	DATE
	PLOTTED		
	ALIGNMENT CHECKED		
	NOTE BOOK		
	NO.		



PROFILE	DESIGNED	BY	DATE
	PLOTTED		
	GRADES CHECKED		
	NOTE BOOK		
	NO.		

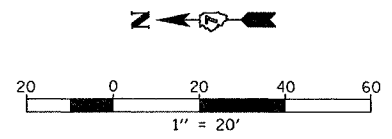
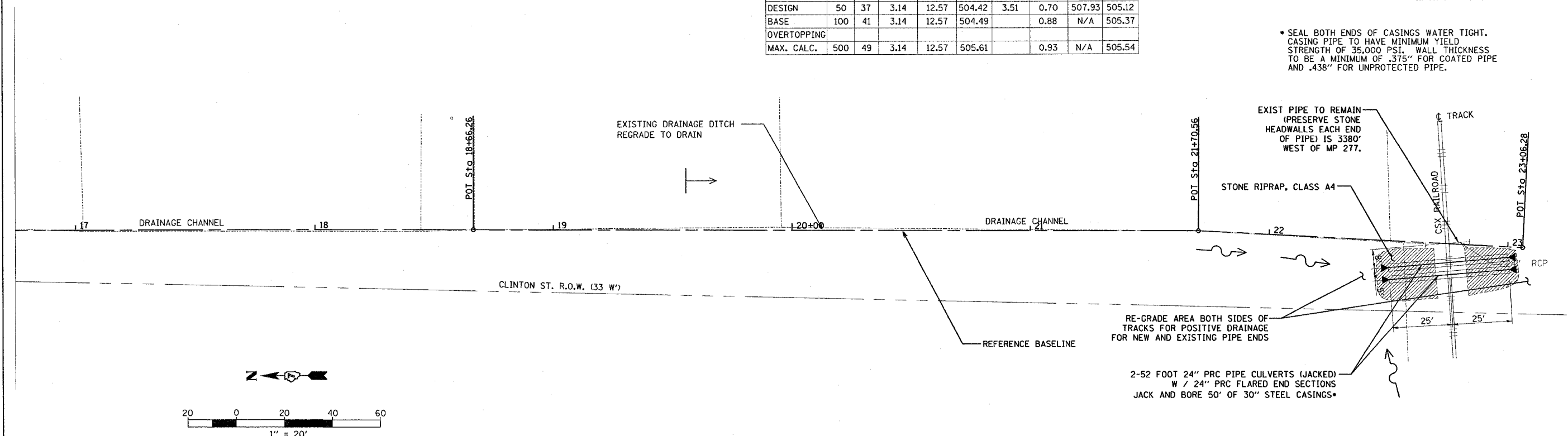


F.A.P. SHEET NO.	SECTION	COUNTY	TOTAL SHEETS	SHEET NO.
327	18Z & 18Y, RS 28Z	MARION	222	106
STA.		TO STA.		
IDOT DIST. NO. 7		ILLINOIS FED. AID PROJECT		
CONTRACT NO. 94700				

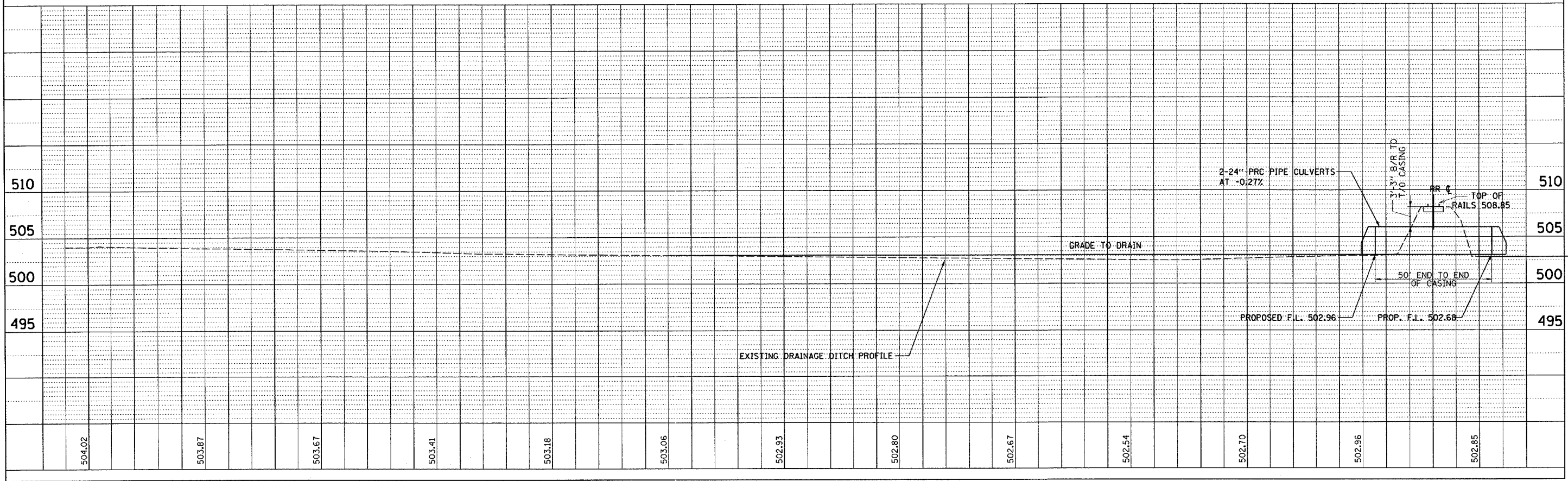
WATERWAY INFORMATION									
3 24" CULVERT UNDER CSX RAILROAD					STA. 503+17		OFF. 1254' LT		
FLOOD	FREQ. YRS.	Q C.F.S.	OPENING SO. FT.	NAT. H.W.E.	HEAD - FT. EXIST.	HEAD - FT. PROP.	HEADWATER EL. EXIST.	HEADWATER EL. PROP.	
DESIGN	50	37	3.14	12.57	504.42	3.51	0.70	507.93	505.12
BASE	100	41	3.14	12.57	504.49	0.88	N/A	505.37	
OVERTOPPING									
MAX. CALC.	500	49	3.14	12.57	505.61	0.93	N/A	505.54	

* SEAL BOTH ENDS OF CASINGS WATER TIGHT. CASING PIPE TO HAVE MINIMUM YIELD STRENGTH OF 35,000 PSI. WALL THICKNESS TO BE A MINIMUM OF .375" FOR COATED PIPE AND .438" FOR UNPROTECTED PIPE.

PLAN SURVEYED BY DATE
 PLOTTED/RENDERED BY DATE
 CHECKED BY DATE
 NOTE BOOK NO. _____
 STRUCTURE METADATA CIPID

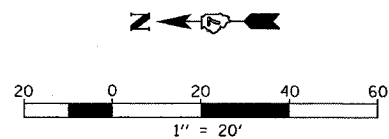


PROFILE SURVEYED BY DATE
 PLOTTED/RENDERED BY DATE
 CHECKED BY DATE
 NOTE BOOK NO. _____
 STRUCTURE METADATA CIPID

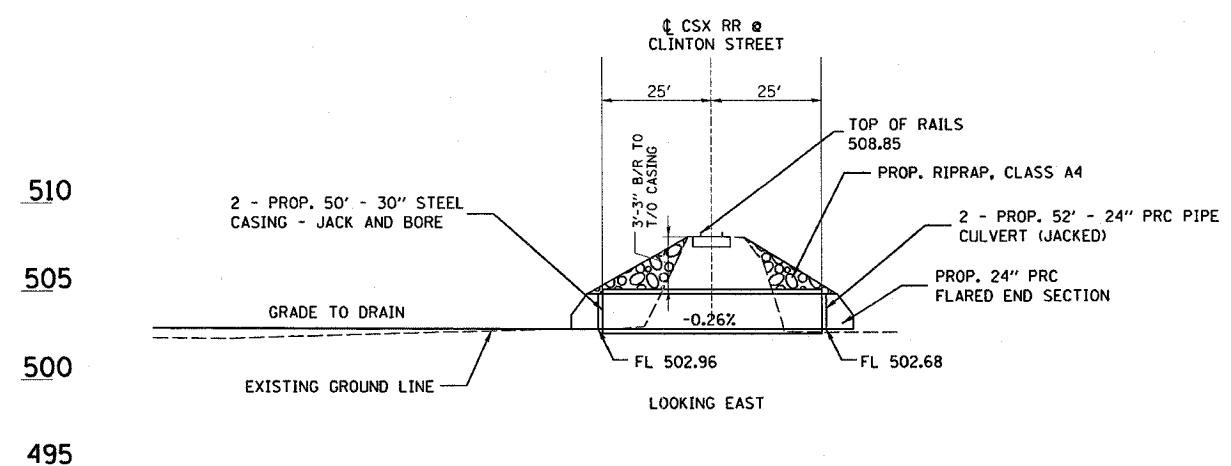
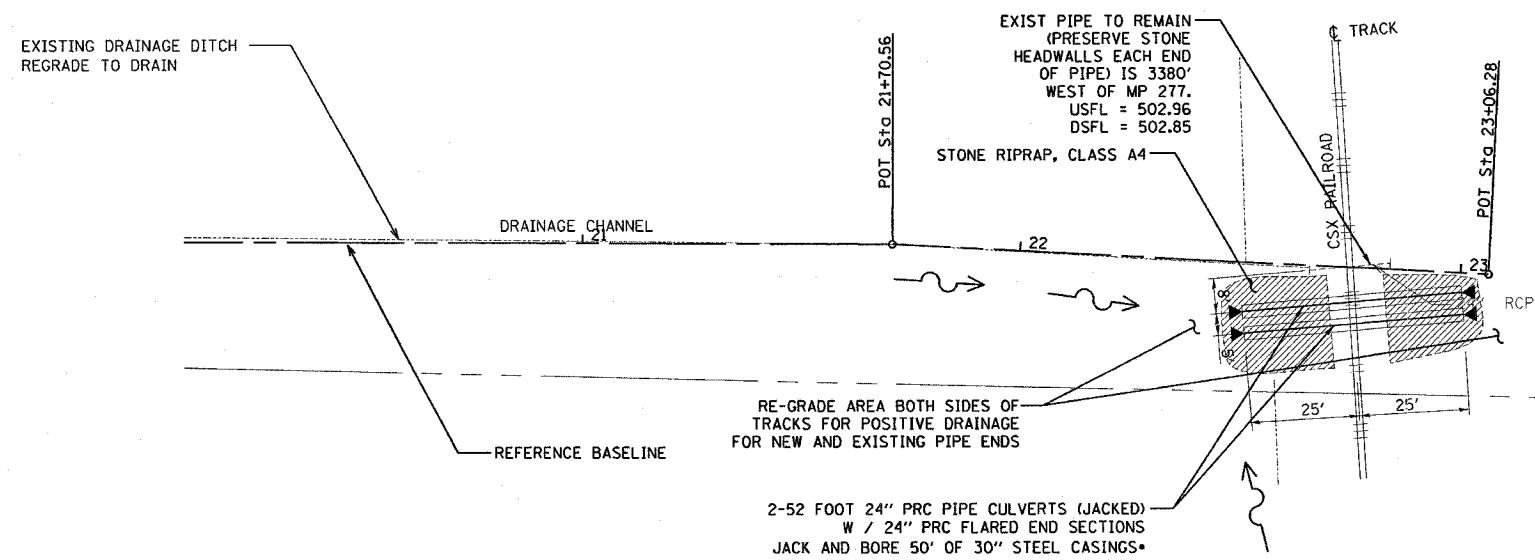


Revised 1/18/06

F.A.P. RTE.	SECTION	COUNTY	TOTAL SHEETS	SHEET NO.
	18Z & 18Y, RS 28Z	MARION	222	106A
STA.		TO STA.		
DOT DIST. NO. 7		ILLINOIS FED. AID PROJECT		
CONTRACT NO. 94700				



• SEAL BOTH ENDS OF CASINGS WATER TIGHT. CASING PIPE TO HAVE MINIMUM YIELD STRENGTH OF 35,000 PSI. WALL THICKNESS TO BE A MINIMUM OF .375" FOR COATED PIPE AND .438" FOR UNPROTECTED PIPE.



REVISIONS	
NAME	DATE

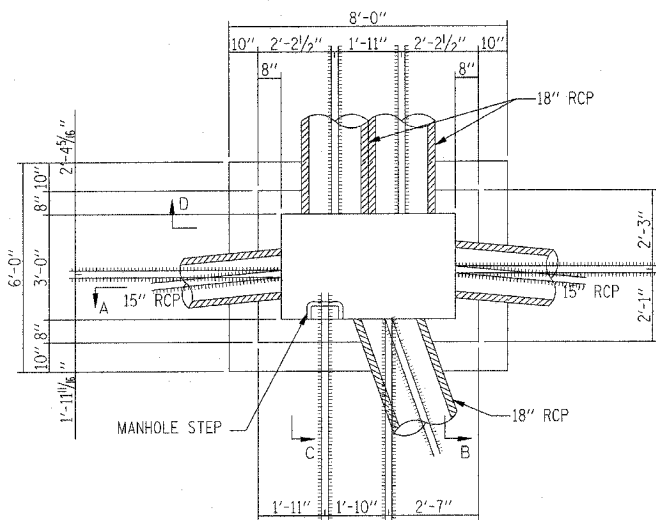
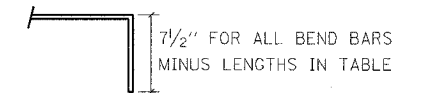
ILLINOIS DEPARTMENT OF TRANSPORTATION
**CLINTON STREET
 CULVERT CROSSING
 DETAILS**
 SCALE: VERT. DATE
 HORIZ. DRAWN BY
 CHECKED BY

DATED 1/18/06

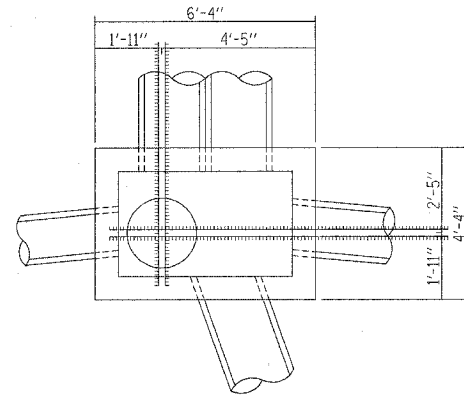
BILL OF MATERIAL

Bar	No.	Size	Length	Shape
A 1	85	#5	7'-3"	U
A 2	7	#5	5'-3"	U
A 3	5	#6	6'-0"	U
A 4	7	#6	4'-0"	U
C 1	14	#5	7'-8"	U
C 2	18	#5	5'-8"	U
P 1	26	#5	0'-7"	U
EE 10	10	#5	1'-1 1/8"	U
EE 11	6	#5	3'-4 1/4"	U
EE 12	2	#5	0'-7 5/8"	U
EE 1	7	#5	4'-2 1/4"	U
EE 2	2	#5	1'-9"	U
EE 3	2	#5	0'-11 3/4"	U
EE 5	1	#5	1'-6 1/2"	U
EE 6	2	#5	1'-10"	U
EE 7	1	#5	1'-7 1/2"	U
EE 8	1	#5	1'-1"	U
EE 9	1	#5	1'-1 3/4"	U
H 1	2	#5	6'-1"	U
H 2	2	#5	1'-1"	U
H 3	2	#5	1'-2 1/4"	U
H 4	1	#5	1'-5"	U
H 5	1	#5	1'-7"	U
H 6	1	#5	2'-7"	U
H 7	1	#5	2'-9"	U
H 8	2	#5	4'-1"	U
H 9	2	#5	1'-4 3/4"	U
H 10	2	#5	0'-10 3/4"	U
H 11	2	#5	1'-7"	U
H 12	2	#5	1'-1"	U
* Reinforcement Bars			Pound	544
* Class SI Concrete			Cu. Yd.	3.4

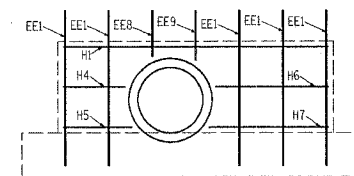
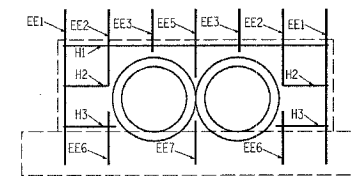
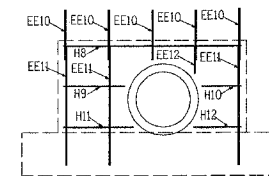
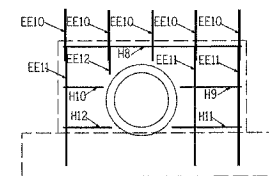
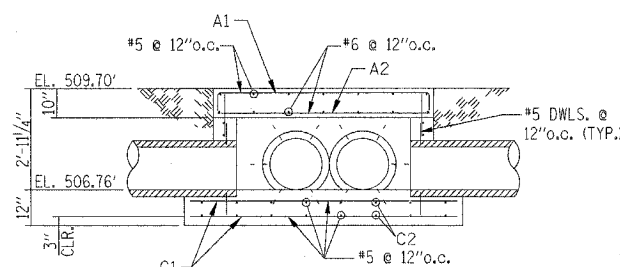
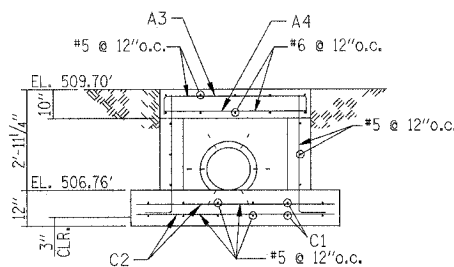
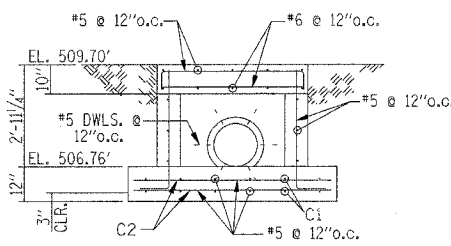
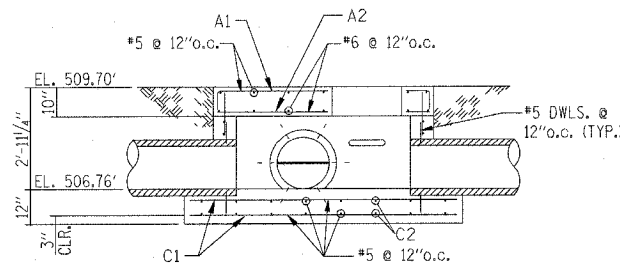
* FOR INFORMATION ONLY - NOT A PAY ITEM



PLAN @ BOTTOM SLAB
SCALE: 3/8" = 1'-0"



PLAN @ TOP SLAB
SCALE: 3/8" = 1'-0"



REVISIONS	NAME	DATE

ILLINOIS DEPARTMENT OF TRANSPORTATION

SPECIAL MANHOLE
DETAILS
STRUCTURE NO. 291

SCALE: VERT. DATE

DRAWN BY CHECKED BY

REVISED 12/20/05

F.A.E. RTE.	SECTION	COUNTY	TOTAL SHEETS	SHEET NO.
327	182 & 181, RS 282	MARION	222	108
STA.	TO STA.			
DOT DIST. NO. 7	ILLINOIS	FED. AID PROJECT		
CONTRACT NO. 94700				

7 1/2" FOR DD BARS
9" FOR E BARS MINUS LENGTHS IN TABLE

BILL OF MATERIAL

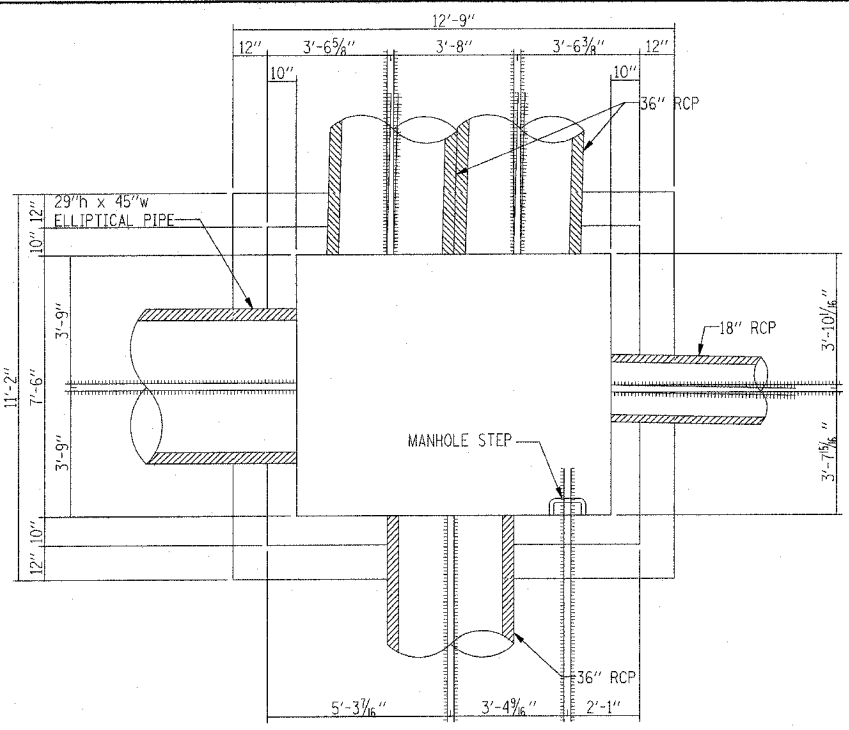
Bar	No.	Size	Length	Shape
E 1	8	#6	11'-9 1/2"	
E 2	15	#6	10'-5"	
E 3	12	#6	10'-3"	
E 4	22	#6	8'-9"	
C 1	48	#5	0'-7"	
F 1	22	#5	12'-5"	
F 2	26	#5	10'-10"	
D 3	4	#5	8'-9"	
D 4	4	#5	2'-2"	
D 5	4	#5	1'-5 1/2"	
D 6	4	#5	1'-6 3/4"	
D 7	4	#5	2'-4 1/2"	
D 8	2	#5	1'-2"	
D 9	2	#5	1'-7 1/4"	
D 10	2	#5	3'-11"	
D 11	2	#5	3'-2 3/4"	
D 12	2	#5	3'-3 3/4"	
D 13	2	#5	4'-1 1/2"	
D 2	2	#5	8'-11"	
D 15	4	#5	2'-3"	
D 16	4	#5	2'-2 1/2"	
D 17	4	#5	3'-2 1/2"	
D 18	2	#5	4'-1"	
D 19	2	#5	3'-3 1/2"	
D 20	2	#5	3'-10 1/2"	
D 14	4	#5	3'-8 1/2"	
D 21	2	#5	4'-3"	
D 22	2	#5	3'-5 1/2"	
D 23	2	#5	4'-0 1/2"	
D 24	2	#5	4'-1"	
D 25	2	#5	3'-5"	
D 26	2	#5	3'-6"	
D 27	2	#5	4'-3 3/4"	
DD 1	52	#5	5'-6 1/2"	
DD 2	6	#5	1'-3 1/4"	
DD 3	12	#5	0'-7"	
DD 4	6	#5	1'-1"	
DD 5	6	#5	1'-9 1/2"	
DD 6	6	#5	1'-7 1/2"	
DD 7	4	#5	1'-6"	
DD 8	4	#5	1'-2"	
DD 9	4	#5	1'-8 1/2"	
DD 10	4	#5	2'-3"	
• Reinforcement Bars			Pound	2075
• Class SI Concrete			Cu. Yd.	10.6

* FOR INFORMATION ONLY - NOT A PAY ITEM

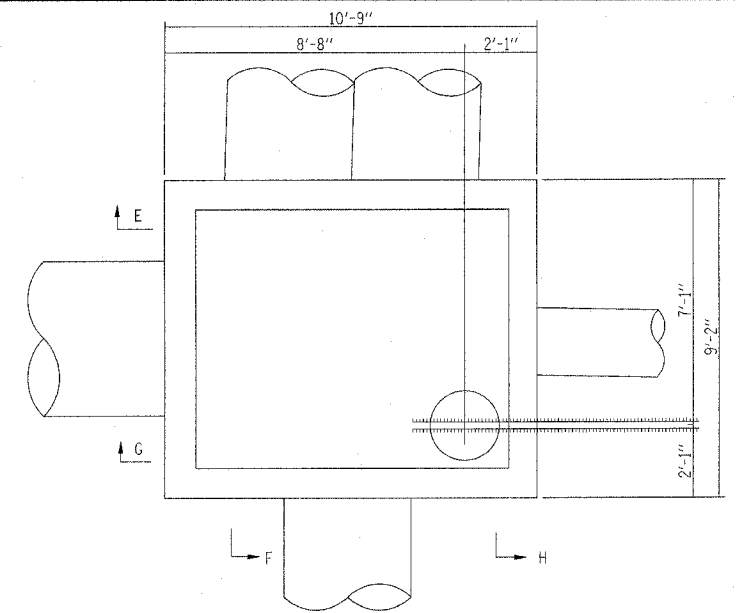
REVISIONS	
NAME	DATE

ILLINOIS DEPARTMENT OF TRANSPORTATION
SPECIAL MANHOLE
DETAILS
STRUCTURE NO. 319
SCALE: VERT. HORIZ.
DATE
DRAWN BY
CHECKED BY

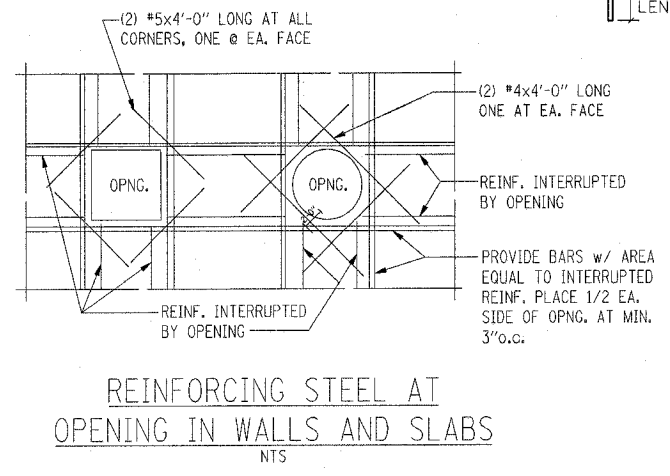
REVISED 12/20/05



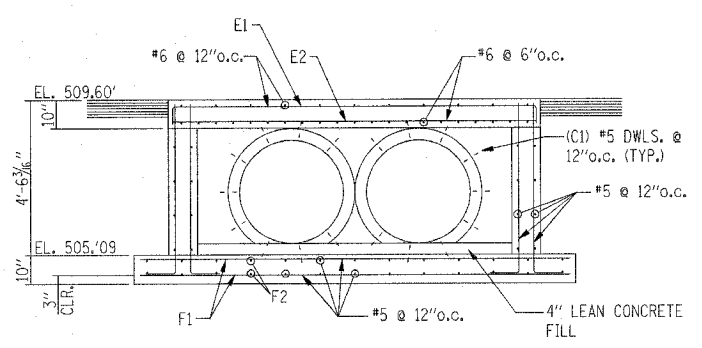
PLAN @ BOTTOM SLAB
SCALE: 3/8" = 1'-0"
NOTE: ALL REINFORCING TO BE EPOXY COATED.



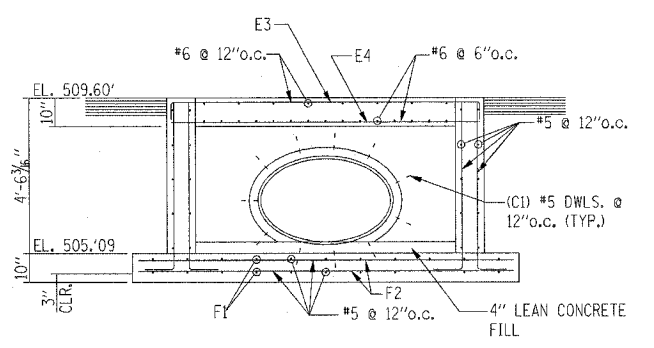
PLAN @ TOP SLAB
SCALE: 3/8" = 1'-0"
NOTE: ALL REINFORCING TO BE EPOXY COATED.



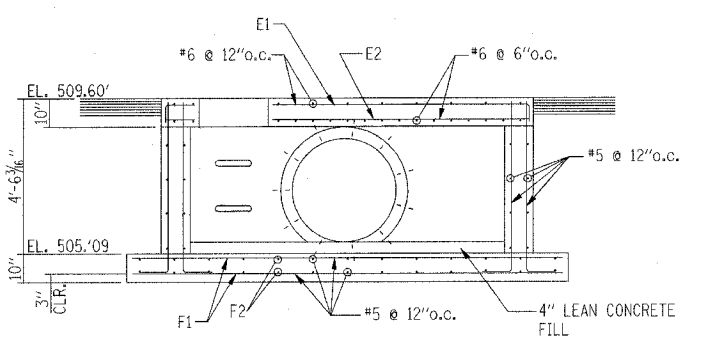
REINFORCING STEEL AT OPENING IN WALLS AND SLABS
NTS



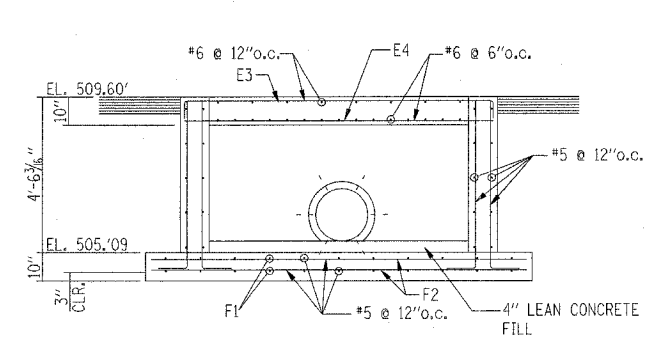
SECTION E



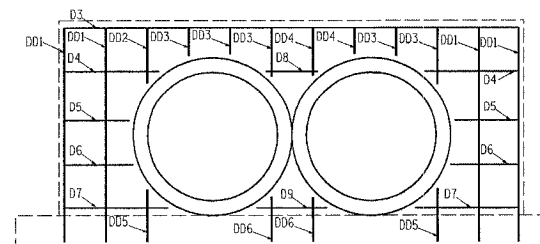
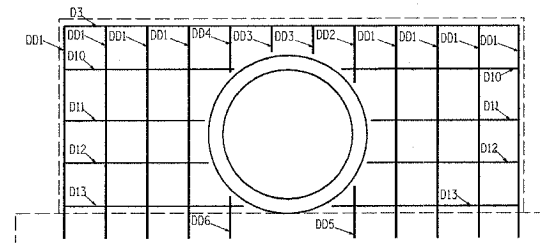
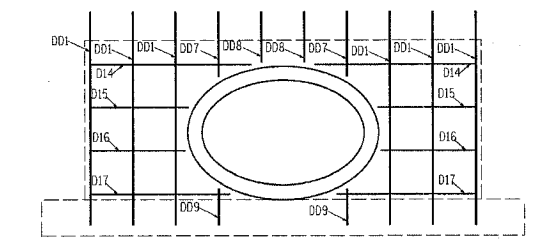
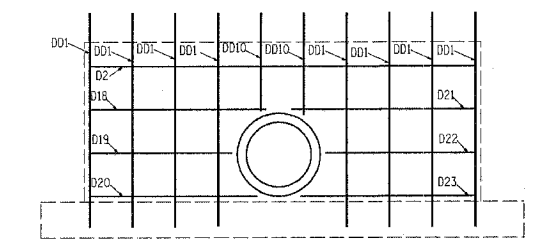
SECTION F



SECTION G



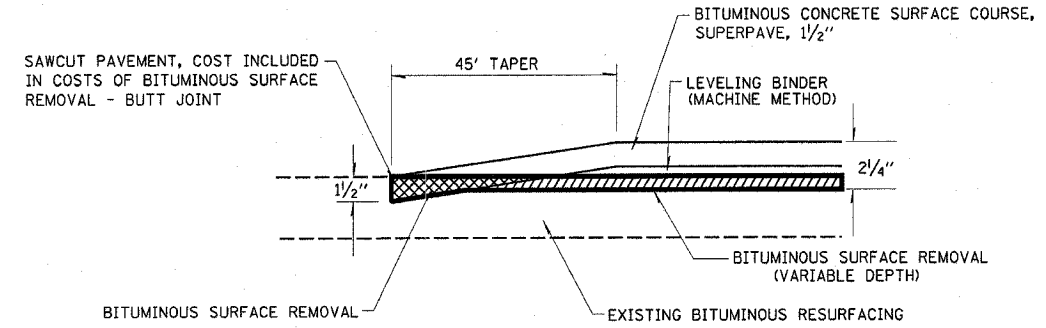
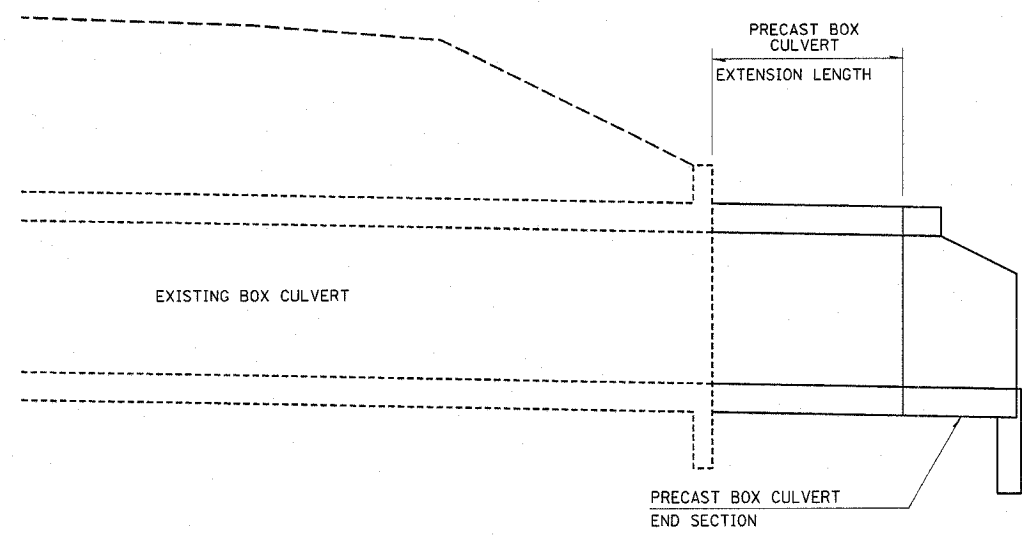
SECTION H



REVISED 12/20/05

F.A.P. RT#	SECTION	COUNTY	TOTAL SHEETS	SHEET NO.
322	182 & 18Y, RS 282	MARION	222	109
STA.	TO STA.			
DOT DIST. NO. 7	ILLINOIS FED. AID PROJECT			
CONTRACT NO. 94700				

PRECAST BOX CULVERT EXTENSION
METHOD OF MEASUREMENT



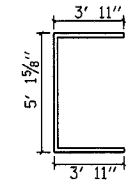
BITUMINOUS SURFACE REMOVAL - BUTT JOINT DETAIL
STATION LIMITS: 458+89.94 TO 459+29.94
538+10.00 TO 538+50.00
2299+65.70 TO 2300+05.70
1352+56.36 TO 1352+96.36

BITUMINOUS SURFACE REMOVAL - BUTT JOINT
 BITUMINOUS SURFACE REMOVAL VARIABLE DEPTH

"H" OR "S" FEET	NO. EXPAN. BOLTS PER SIDE			
	EXTEN. ≤ 15'	SPACE	EXTEN. > 15'	SPACING
2'	2	18"	2	18"
2'-6"	2	18"	2	18"
3'	2	24"	2	24"
4'	3	18"	3	18"
5'	4	16"	3	24"
6'	5	15"	4	20"
7'	5	18"	4	24"
8'	6	15"	5	21"
9'	6	19"	5	24"
10'	7	18"	6	21"
11'	8	17"	6	24"
12'	8	19"	7	22"

NOTE: USE MINIMUM OF 1 EXPANSION BOLT AT EACH CORNER

EXPANSION BOLTS REQUIRED FOR CULVERT EXTENSIONS

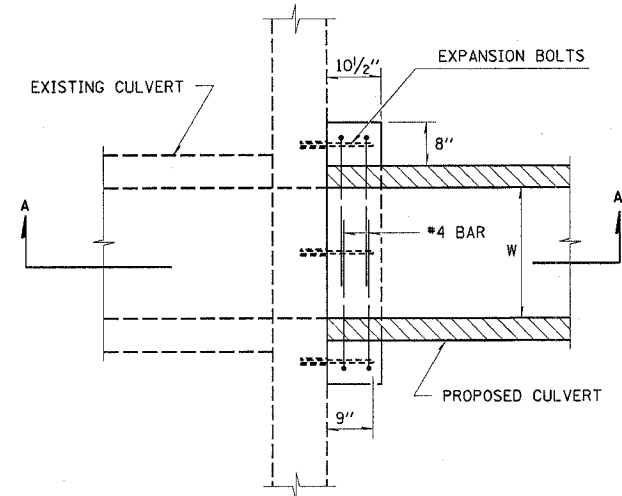


BILL OF MATERIAL

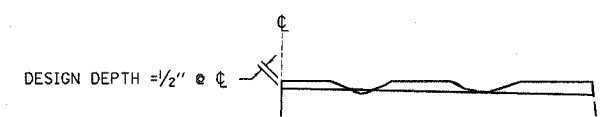
No.	Size	Length	Shape
8	#4	12'-11 1/2"	□
Reinforcement Bars		Pound	70
Concrete Collar (Class SI Concrete)		Cu. Yd.	0.9
Expansion Bolts		Each	20

FOR INFORMATION ONLY NOT A PAY ITEM

DETAIL OF CONCRETE COLLAR FOR BOX CULVERT EXTENSIONS



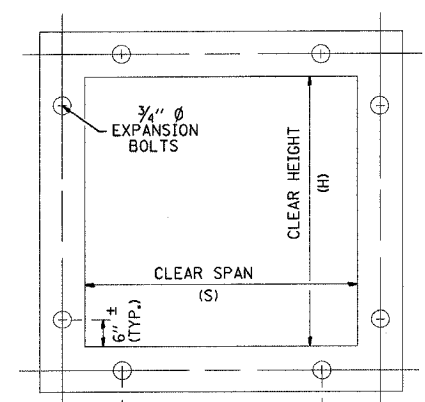
PLAN VIEW (RIGHT ANGLE CULVERT)



NOTES:

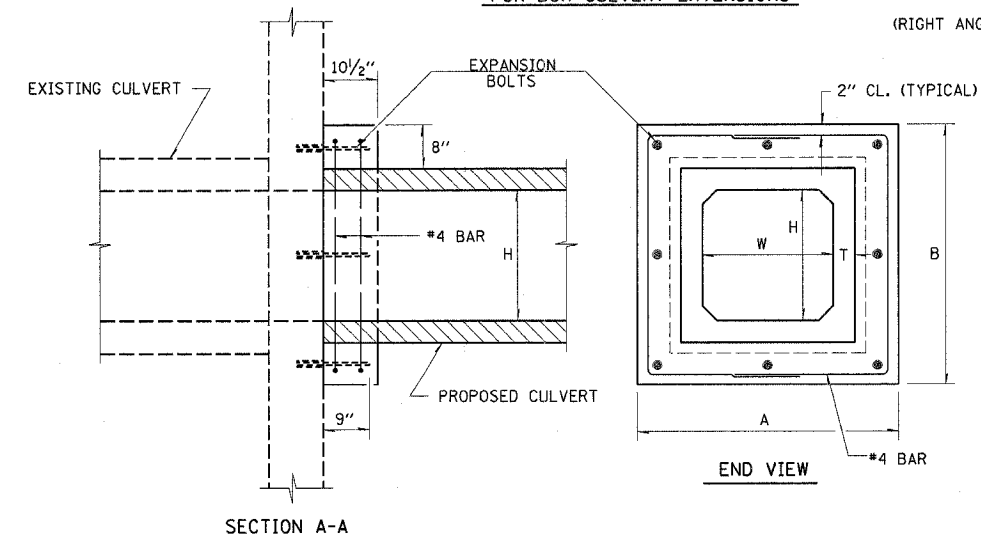
- MILLING SHALL BE DONE TO ATTAIN A 3/8" SLOPE IN CROWN SECTIONS
- EXISTING S.E. AND S.E. TRANSITIONS SHALL BE MAINTAINED UNLESS OTHERWISE SHOWN ON PLANS.
- MILLING TO THE BOTTOM OF WHEEL RUTS SHALL NOT BE NECESSARY UNLESS REQUIRED TO OBTAIN SLOPE OR THE DESIGN DEPTH AT CENTERLINE.
- THE AVERAGE DEPTH OF MILLING IS ESTIMATED TO BE 1/2" BUT MAY VARY IN ISOLATED LOCATIONS.

BITUMINOUS SURFACE REMOVAL (VARIABLE DEPTH) DETAIL

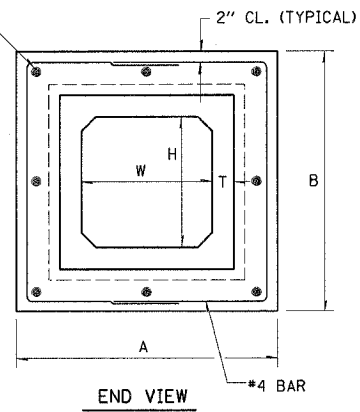


SEE TABLE FOR NO. OF EXPANSION BOLTS PER SIDE

CROSS SECTION THRU BARREL



SECTION A-A



END VIEW

REVISIONS	
NAME	DATE

ILLINOIS DEPARTMENT OF TRANSPORTATION

CULVERT EXTENSIONS AND MISCELLANEOUS DETAILS

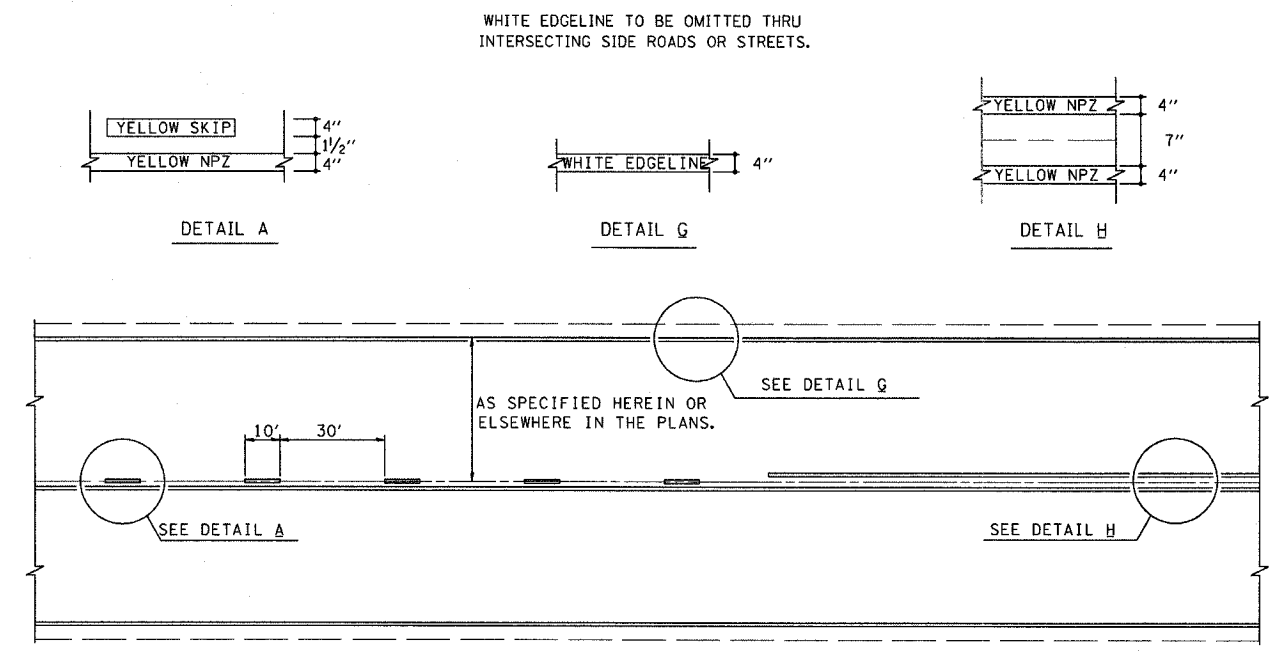
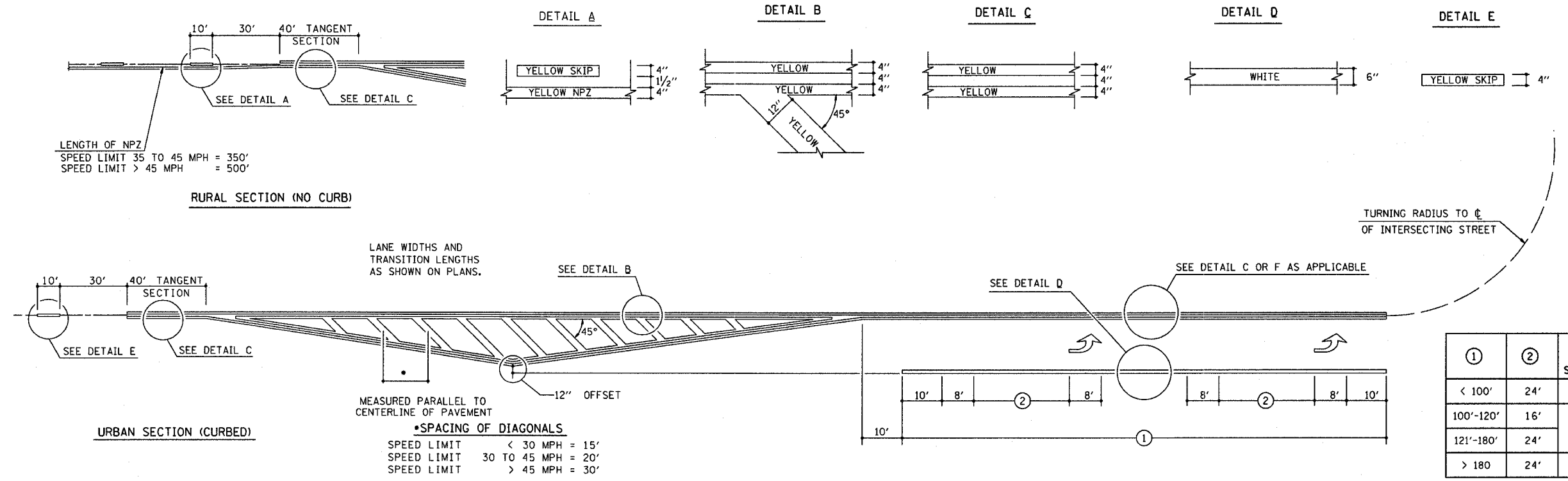
SCALE: VERT. HORIZ. DATE

DRAWN BY CHECKED BY


REVISED 12/20/05

REL.	SECTION	COUNTY	TOTAL SHEETS	SHEET NO.
322 327	182 & 187, RS 282	MARION	222	110
FED. ROAD DIST. NO. 7		ILLINOIS	FED. AID PROJECT NO.	
CONTRACT NO. 94700				

1 2 3 4 5 6 7 8 9 \$DATE\$\$
 10 11 12 13 14 15 16 17 18 *DCN-SPEC*
 19 20 21 22 23 24 25 26 27 MMO REV: 05-06-96
 28 29 30 31 32 33 34 35 36
 37 38 39 40 41 42 43 44 45
 46 47 48 49 50 51 52 53
 54 55 56 57 58 59 60 61 62 63
EPMD



TYPICAL CENTERLINE, NO PASSING ZONE LINE (NPZ) & EDGELINE MARKINGS
 2-LANE PAVEMENT



REVISIONS	
NAME	DATE
MMO	12-99

ILLINOIS DEPARTMENT OF TRANSPORTATION

TYPICAL APPLICATION OF PAVEMENT MARKINGS - CHANNELIZATION AND 2 LANE PAVEMENTS

SCALE: VERT. _____
 HORIZ. _____

DATE ISSUED: 05-06-96

DRAWN BY _____
 CHECKED BY _____

DCN-SPEC
 DATE

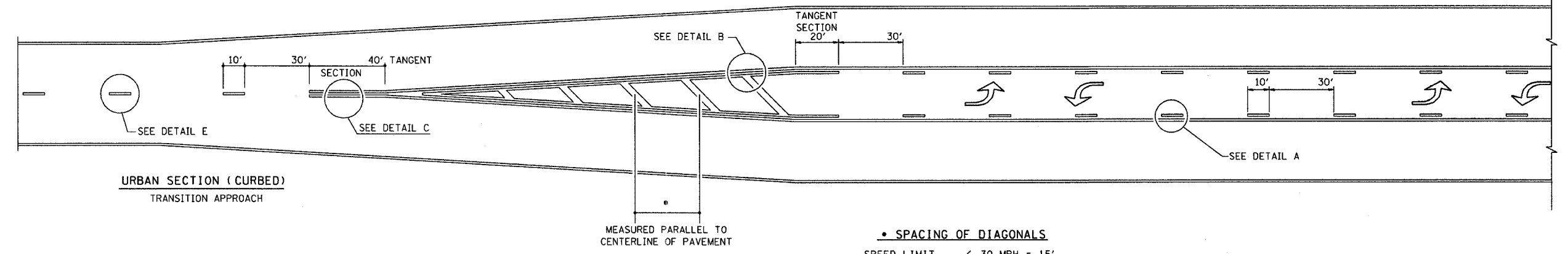
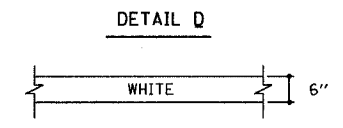
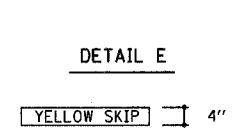
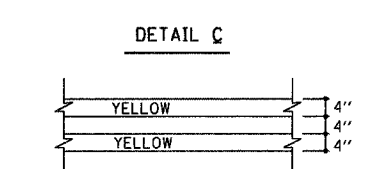
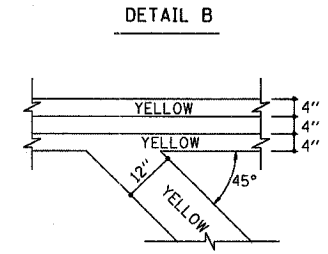
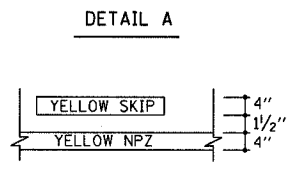
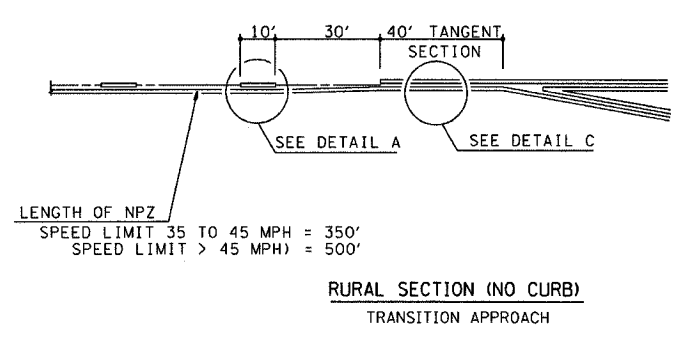
1:10,000 WORKING SIZE (FOR REVISIONS)

1 2 3 4 5 6 7 8 9 10 11 12 13 14 15 16 17 18 19 20 21 22 23 24 25 26 27 28 29 30 31 32 33 34 35 36 37 38 39 40 41 42 43 44 45 46 47 48 49 50 51 52 53 54 55 56 57 58 59 60 61 62 63 64 65 66 67 68 69 70 71 72 73 74 75 76 77 78 79 80 81 82 83 84 85 86 87 88 89 90 91 92 93 94 95 96 97 98 99 100

•DGN-SPEC
•DATE

REL.	SECTION	COUNTY	TOTAL SHEETS	SHEET NO.
322	182 & 187, RS 282	MARION	222	111
327				

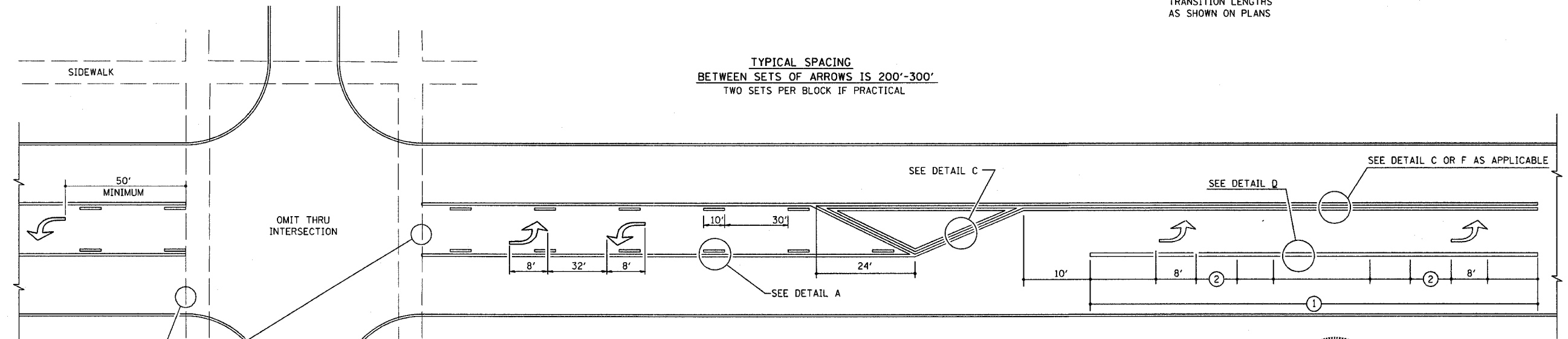
FED. ROAD DIST. NO. 7 BALANCE FED. AID PROJECT NO. CONTRACT NO. 94700




- SPACING OF DIAGONALS
- SPEED LIMIT < 30 MPH = 15'
 - SPEED LIMIT 30 TO 45 MPH = 20'
 - SPEED LIMIT > 45 MPH = 30'
 - NO DIAGONALS SHORTER THAN 24"

LANE WIDTHS AND TRANSITION LENGTHS AS SHOWN ON PLANS

TYPICAL SPACING BETWEEN SETS OF ARROWS IS 200'-300'
TWO SETS PER BLOCK IF PRACTICAL



①	②	SETS OF SYMBOLS
< 100'	24'	1
100'-120'	16'	2
121'-180'	24'	
> 180'	24'	3



REVISIONS	
NAME	DATE
MMO	12-99

ILLINOIS DEPARTMENT OF TRANSPORTATION

TYPICAL APPLICATION OF PAVEMENT MARKINGS - BI-DIRECTIONAL TURN LANE

SCALE: VERT. DATE
HORIZ. DATE

DRAWN BY
CHECKED BY

ROUTE	SECTION	COUNTY	TOTAL SHEETS	SHEET NO.
322	182 & 184, RS 282	MARION	222	112
327				
FED. ROAD DIST. NO. 7		ILLINOIS	FED. AID PROJECT NO.	
CONTRACT NO. 94700				

- NOTES:**
1. CONCRETE CRADLES OR CONCRETE COVERS ARE TO BE PROVIDED AT LOCATIONS AS DESIGNATED BY THE ENGINEER WHERE THE PROPOSED STORM SEWER CROSSES EXISTING SANITARY SEWER, TELEPHONE CONDUIT, GAS, AND WATER LINES.
 2. THE COST OF THE CONCRETE CRADLES OR CONCRETE COVERS SHALL BE PAID FOR AT THE CONTRACT UNIT PRICE PER CUBIC YARD FOR CLASS SI CONCRETE, (MISCELLANEOUS)
 3. THE CONCRETE CRADLES OR CONCRETE COVERS ARE TO BE CONSTRUCTED PRIOR TO TRENCHING FOR THE PROPOSED STORM SEWER.
 4. WOOD OR METAL FORMS WILL NOT BE REQUIRED.
 5. SEE SPECIAL PROVISIONS.

GENERAL NOTES

"t"=THICKNESS OF THE EXISTING PAVEMENT (WHICH INCLUDES THE SUB-BASE IF APPLICABLE).

THE TOTAL WIDTH OF EXCAVATION FOR THE 6" P.V.C. PIPE SHALL BE 6" MINIMUM TO 10" MAXIMUM.

BACKFILL WITH SELECT MATERIAL AS SELECTED BY THE ENGINEER.

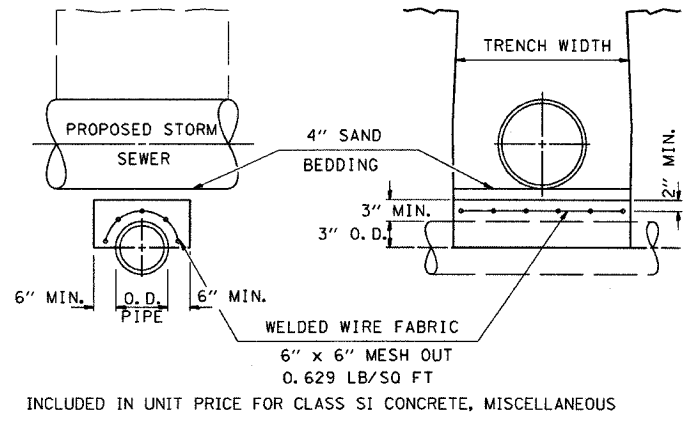
TO PREVENT DAMAGE TO THE TOP OF THE 5/8" Ø RE-BAR, AN APPROVED RE-BAR DRIVER SHALL BE USED.

CLASS SI CONCRETE SHALL BE USED THROUGHOUT.

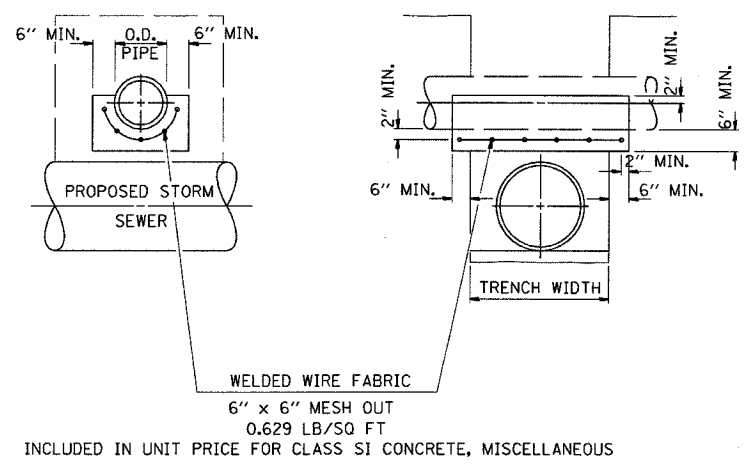
SEE SPECIAL PROVISIONS.

BILL OF MATERIALS

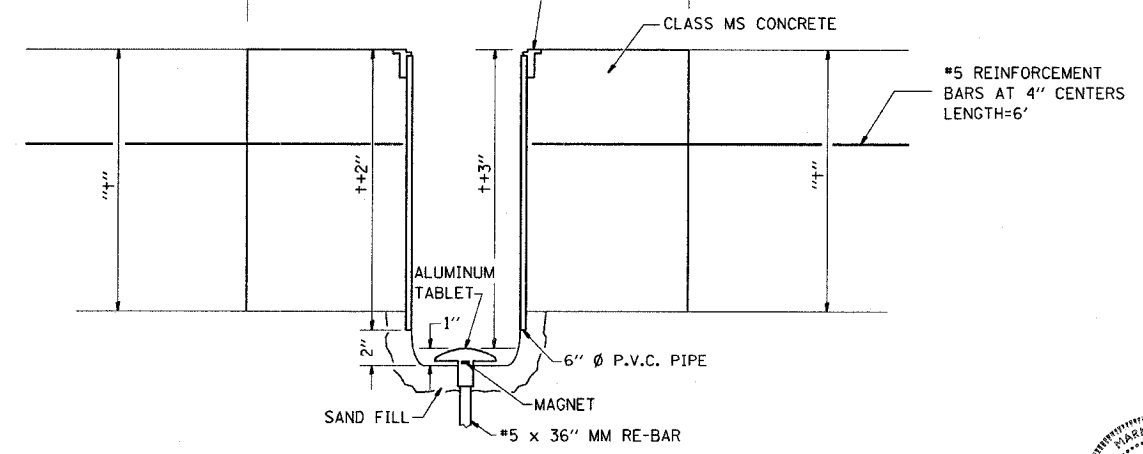
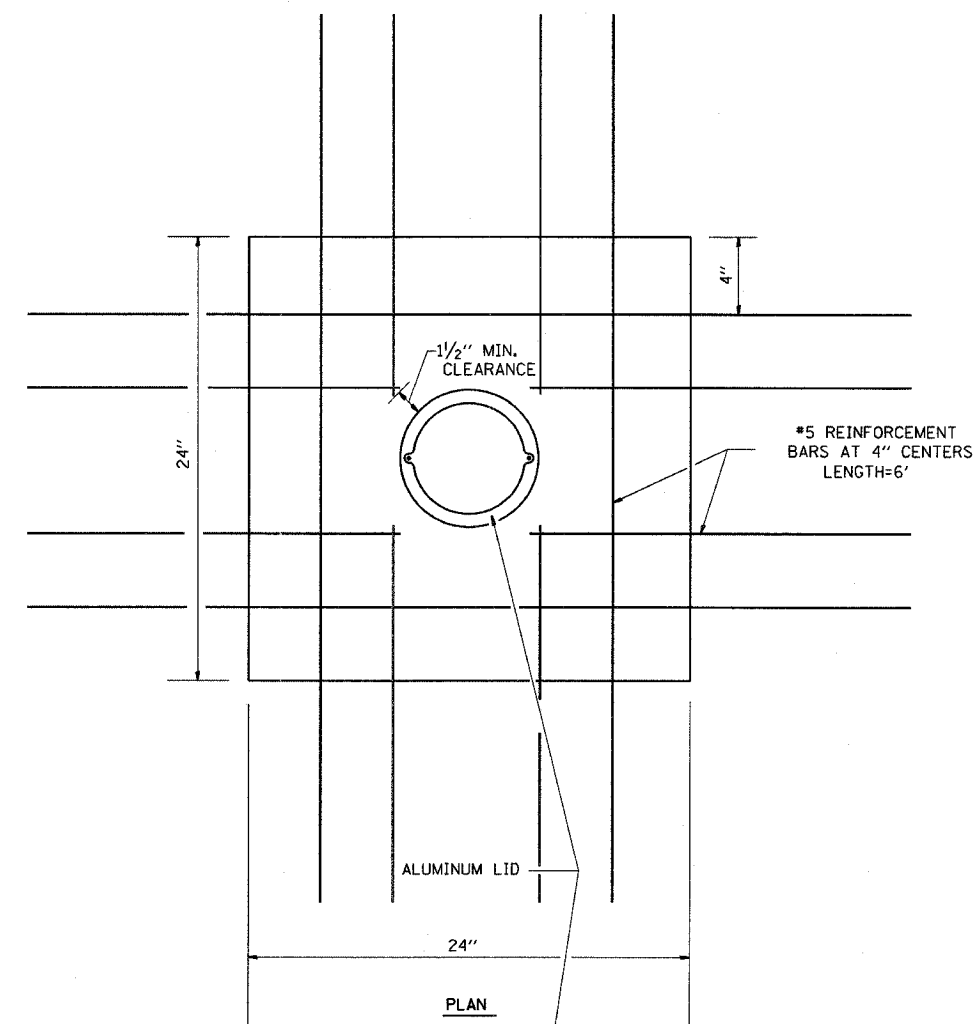
ALUMINUM LID; BERNTSEN; MODEL BMAC-6
 ALUMINUM TABLET; BERNTSEN; MODEL #RBD-35W/MAGNET W/O "X" (LOGO #2022)
 6" Ø P.V.C. PIPE, SCHEDULE 40
 #5 Ø x 36" MM RE-BAR
 CLASS SI CONCRETE, MISCELLANEOUS




DETAIL OF CONCRETE COVER FOR EXISTING SANITARY SEWERS, TELEPHONE CONDUIT, WATER LINES, & GAS LINES



DETAIL OF CONCRETE CRADLE FOR EXISTING SANITARY SEWERS, TELEPHONE CONDUIT, WATER LINES, & GAS LINES



DETAIL OF SECTION CORNER MONUMENT



REVISIONS	
NAME	DATE
MMO	12-99

ILLINOIS DEPARTMENT OF TRANSPORTATION

TYPICAL DETAIL SECTION
 CORNER MONUMENT &
 CONCRETE UTILITY CRADLE

SCALE: VERT. DRAWN BY
 DATE HORIZ. CHECKED BY

ISSUED: 05-03-96

1 2 3 4 5 6 7 8 9
 10 11 12 13 14 15 16 17 18
 19 20 21 22 23 24 25 26 27
 28 29 30 31 32 33 34 35 36
 37 38 39 40 41 42 43 44 45
 46 47 48 49 50 51 52 53 54
 55 56 57 58 59 60 61 62 63

DATE: 05-03-96
 DGN-SPEC
 ESC

DATE: 10-21-05
 DGN-SPEC

F.A.P. RTE.	SECTION	COUNTY	TOTAL SHEETS	SHEET NO.
322 327	18Z & 18Y, RS 28Z	MARION	221	113
STA.	TO STA.			
1001 DIST. NO. 7		ILLINOIS	FED. AID PROJECT	
CONTRACT NO. 94700				

EROSION CONTROL GENERAL NOTES:

DESCRIPTION OF STABILIZATION PRACTICES AT THE BEGINNING OF CONSTRUCTION:

- I. THE AREA BETWEEN THE EXISTING AND PROPOSED RIGHT-OF-WAY, TEMPORARY EASEMENT BOUNDARIES AND LIMITS OF THE PROJECT WILL BE IMPROVED AND MANAGED FOR THE PURPOSES OF CONTROLLING EROSION WITHIN THE AREA, REDUCING WATER FLOW BY TEMPORARY DIVERSION AND MINIMIZING SILTATION INTO THE CONSTRUCTION ZONE, AND ESTABLISHING VEGETATIVE COVER WHICH WILL BECOME PERMANENT VEGETATION AND ACT AS AN EROSION BARRIER.

WORK AT THE BEGINNING OF THE CONSTRUCTION WILL CONSIST OF THE FOLLOWING:

- A. AREAS OF EXISTING VEGETATION (WOODS AND GRASSLANDS) OUTSIDE THE PROPOSED CONSTRUCTION LIMITS SHALL BE IDENTIFIED FOR PRESERVING AND SHALL BE PROTECTED FROM MOWING, BUSH CUTTING, TREE REMOVAL, AND OTHER ACTIVITIES THAT WOULD BE DETRIMENTAL TO THEIR MAINTENANCE AND DEVELOPMENT.
- B. DEAD, DISEASED, OR UNSUITABLE VEGETATION WITHIN THE SITE SHALL BE REMOVED AS DIRECTED BY THE ENGINEER.
- C. AS SOON AS REASONABLE ACCESS IS AVAILABLE (SUCH AS TREES CLEARED) TO ALL LOCATIONS WHERE WATER DRAINS AWAY FROM THE PROJECT, AGGREGATE DITCH CHECKS, AND/OR EROSION CONTROL FENCE SHALL BE INSTALLED AS CALLED OUT IN THIS PLAN AND DIRECTED BY THE ENGINEER.
- D. BARE AND SPARSELY VEGETATED GROUND IN HIGHLY ERODABLE AREAS AS DETERMINED BY THE ENGINEER SHALL BE TEMPORARILY SEEDED AT THE START OF CONSTRUCTION WHEN NO CONSTRUCTION ACTIVITIES ARE EXPECTED WITHIN SEVEN CALENDAR DAYS.
- E. AT ALL IMPROVEMENT LOCATION WHERE WATER DRAINS OFF THE RIGHT-OF-WAY CHECK STRUCTURES SHALL BE INSTALLED AS CALLED OUT IN THIS PLAN AND AS DIRECTED BY THE ENGINEER.
- F. AT LOCATIONS WHERE THE ENGINEER DETERMINES A SIGNIFICANT AMOUNT OF WATER DRAINS INTO THE RIGHT-OF-WAY FROM ADJACENT PROPERTY, AGGREGATE DITCH CHECKS SHALL BE INSTALLED TO LOCALLY DIVERT WATER, REDUCE FLOW RATES, AND COLLECT SILTATION INSIDE THE RIGHT-OF-WAY LINE.
- G. IMMEDIATELY AFTER TREE REMOVAL IS COMPLETED IN CERTAIN AREAS WHICH ARE IN HIGHLY ERODABLE AREAS AS DETERMINED BY THE ENGINEER, THE AREAS SHALL BE TEMPORARILY SEEDED WHERE NO CONSTRUCTION ACTIVITIES ARE EXPECTED WITHIN SEVEN DAYS.


EROSION CONTROL MEASURES DURING CONSTRUCTION:

- I. DURING CONSTRUCTION, AREAS OUTSIDE THE CONSTRUCTION LIMITS AS OUTLINED PREVIOUSLY HEREIN SHALL BE PROTECTED FROM DAMAGING EFFECTS OF CONSTRUCTION. THE CONTRACTOR SHALL NOT USE THIS AREA FOR PARKING OF VEHICLES OR CONSTRUCTION EQUIPMENT, STORAGE OF MATERIALS, OR OTHER CONSTRUCTION RELATED ACTIVITIES.
- A. WITHIN THE CONSTRUCTION ZONE, CRITICAL AREAS WHICH HAVE A HIGH FLOW OF WATER, AS DETERMINED BY THE ENGINEER, SHALL REMAIN UNDISTURBED UNTIL CONTINUOUS OPERATIONS CAN ENSURE TIMELY COMPLETION OF WORK IN THESE AREAS TO MINIMIZE SOIL EROSION.
- B. EARTH STOCKPILES SHALL BE TEMPORARY SEEDED IF THEY ARE TO REMAIN UNUSED FOR MORE THAN SEVEN CALENDAR DAYS.
- C. AS THE CONTRACTOR CONSTRUCTS A PORTION OF ROADWAY IN A FILL SECTION, HE/SHE SHALL FOLLOW THE FOLLOWING STEPS AS DIRECTED BY THE ENGINEER:

- I. PLACE TEMPORARY EROSION CONTROL SYSTEMS AT LOCATIONS WHERE WATER LEAVES AND RETURNS FROM THE CONSTRUCTION ZONE.
- II. TEMPORARILY SEED HIGHLY ERODABLE AREAS OUTSIDE THE CONSTRUCTION SLOPE LIMITS.
- III. CONSTRUCT ROADSIDE DITCHES AND PROVIDE TEMPORARY EROSION CONTROL SYSTEMS
- IV. TEMPORARILY DIVERT WATER AROUND PROPOSED CULVERT LOCATIONS.
- V. BUILD NECESSARY EMBANKMENTS AT CULVERT LOCATIONS AND THEN EXCAVATE AND PLACE CULVERT.
- VI. CONTINUE BUILDING UP THE EMBANKMENT AT THE PROPOSED GRADE WHILE AT THE SAME TIME PLACING PERMANENT EROSION CONTROL SUCH AS RIPRAP DITCH LINING AND CONDUCTING FINAL SHAPING TO THE SLOPES.
- D. EXCAVATED AREAS AND EMBANKMENTS SHALL BE PERMANENTLY SEEDED WHEN FINAL GRADED. IF NOT, THEY SHALL BE TEMPORARILY SEEDED IF NO CONSTRUCTION ACTIVITY IN THE AREA IS PLANNED FOR FOURTEEN DAYS.
- E. CONSTRUCTION EQUIPMENT SHALL BE STORED AND FUELED ONLY AT DESIGNATED LOCATIONS. ALL NECESSARY MEASURES SHALL BE TAKEN TO CONTAIN ANY FUEL OR POLLUTION RUN-OFF IN COMPLIANCE WITH EPA WATER QUALITY REGULATIONS. LEAKING EQUIPMENT OR SUPPLIES SHALL BE IMMEDIATELY REPAIRED OR REMOVED FROM THE JOB SITE.
- F. THE RESIDENT ENGINEER SHALL INSPECT THE PROJECT DAILY DURING CONSTRUCTION ACTIVITIES. THE PROJECT SHALL ALSO BE INSPECTED BY THE CONSTRUCTION FIELD ENGINEER ON A BI-WEEKLY BASIS TO DETERMINE THAT EROSION CONTROL EFFORTS ARE IN PLACE AND EFFECTIVE AND IF OTHER EROSION CONTROL WORK IS NECESSARY.
- G. SEDIMENT COLLECTED DURING CONSTRUCTION BY THE VARIOUS TEMPORARY EROSION CONTROL SYSTEMS SHALL BE DISPOSED OF ON THE SITE ON A REGULAR BASIS (OR WHEN FIFTY PERCENT FULL) AS DIRECTED BY THE ENGINEER. THE COST OF THIS MAINTENANCE WILL BE PAID FOR IN ACCORDANCE WITH ARTICLE 109.04 OF THE STANDARD SPECIFICATIONS.
- H. PLACE TEMPORARY DITCH CHECKS IN ADVANCE OF INLET LOCATIONS AS DETERMINED BY THE ENGINEER TO REDUCE WATER VELOCITY AND MINIMIZE SOIL EROSION.
- I. THE TEMPORARY EROSION CONTROL SYSTEMS SHALL BE REMOVED AS DIRECTED BY THE ENGINEER AFTER USE IS NO LONGER NEEDED OR NO LONGER FUNCTIONING. THE COST OF THIS REMOVAL SHALL BE INCLUDED IN THE UNIT BID PRICE FOR THE TEMPORARY EROSION CONTROL SYSTEM. NO ADDITIONAL COMPENSATION WILL BE ALLOWED.

EROSION CONTROL MEASURES AFTER FINAL GRADING:

- I. IF PERMANENT SEEDING CANNOT BE ACCOMPLISHED, THE BARE AREAS SHALL BE TEMPORARILY SEEDED WITHIN FOURTEEN CALENDAR DAYS AFTER FINAL GRADING.
2. TEMPORARY EROSION CONTROL SYSTEMS SHALL REMAIN IN PLACE WITH PROPER MAINTENANCE UNTIL PERMANENT EROSION CONTROL IS IN PLACE AND WORKING PROPERLY.



REVISIONS	
NAME	DATE

ILLINOIS DEPARTMENT OF TRANSPORTATION

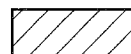
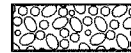



EROSION CONTROL GENERAL NOTES

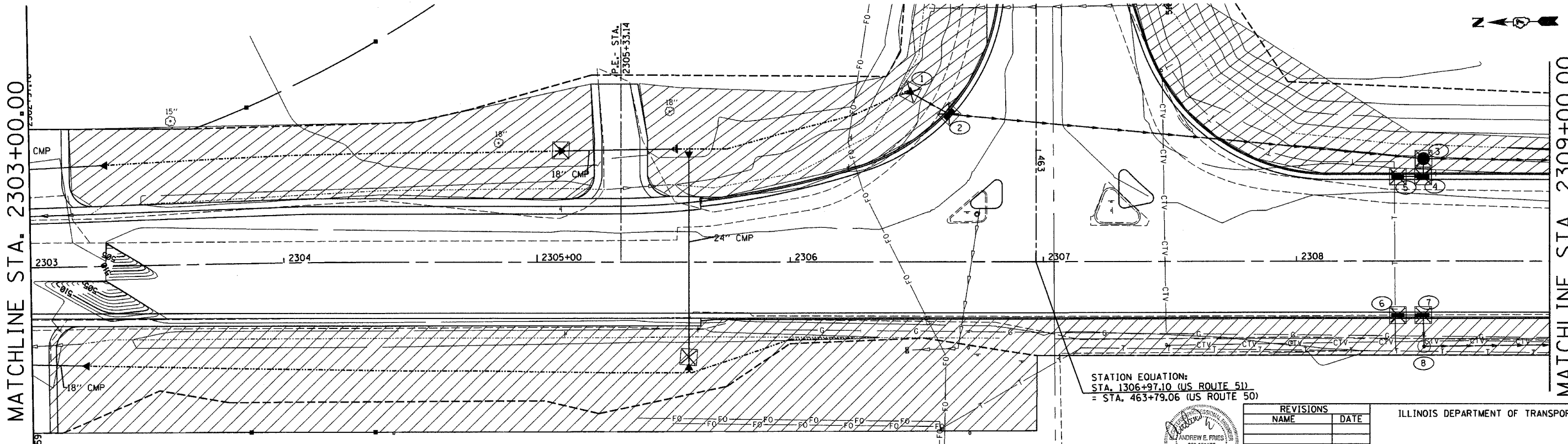
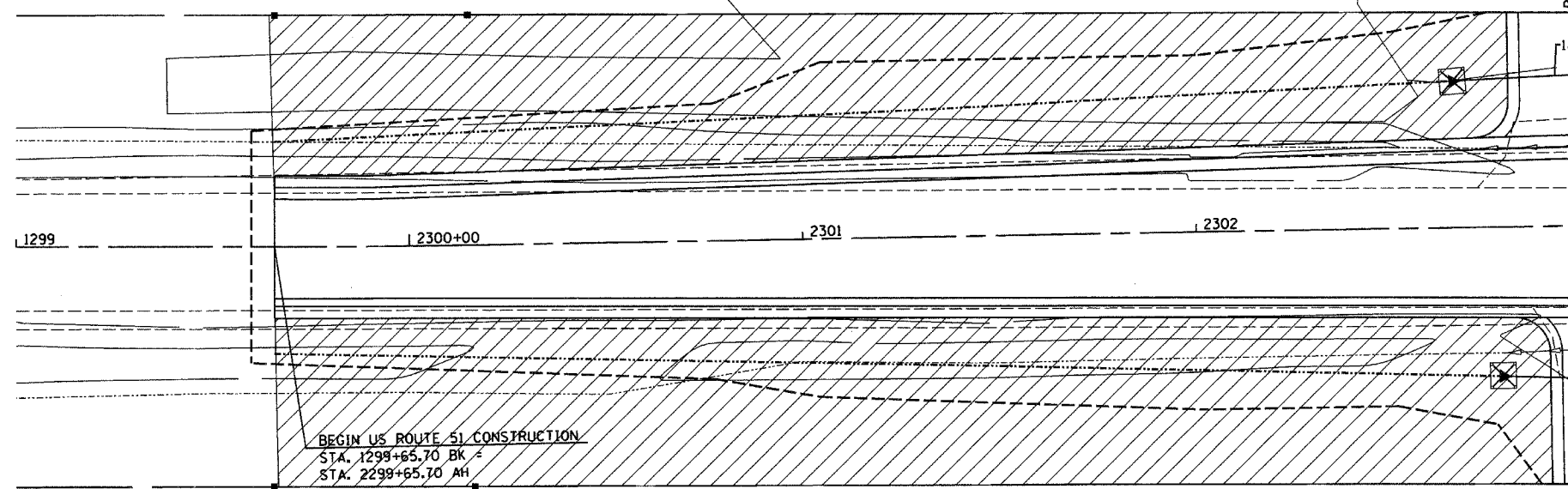
SCALE: VERT. N.T.S.
 HORIZ. N.T.S.
 DATE 6-27-03

DRAWN BY ELA
 CHECKED BY AEF

F.A.P. RTE.	SECTION	COUNTY	TOTAL SHEETS	SHEET NO.
322	18Z & 18Y, RS 28Z	MARION	221	114
STA. 2299+90.77		TO STA. 2309+00.00		
DOT DIST. NO. 7		ILLINOIS FED. AID PROJECT		
CONTRACT NO. 94700				

EROSION CONTROL LEGEND


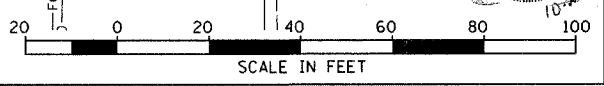
-  PERMANENT SEEDING
-  RIPRAP
-  EROSION CONTROL BLANKET
-  TEMPORARY DITCH CHECK
-  INLET & PIPE PROTECTION



MATCHLINE STA. 2303+00.00

MATCHLINE STA. 2309+00.00

STATION EQUATION:
 STA. 1306+97.10 (US ROUTE 51)
 = STA. 463+79.06 (US ROUTE 50)



REVISIONS	
NAME	DATE


ILLINOIS DEPARTMENT OF TRANSPORTATION

EROSION CONTROL PLAN

SCALE: VERT. N/A
 HORIZ. 1" = 20'

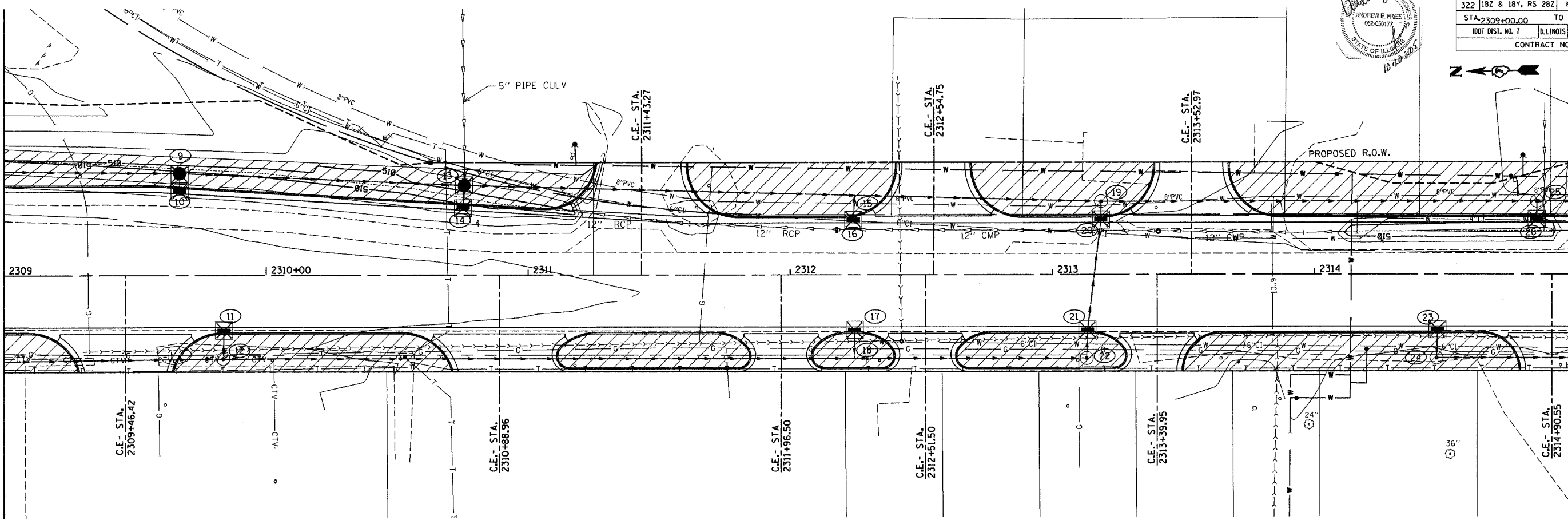
DATE 06-27-03

DRAWN BY ELA
 CHECKED BY AEF



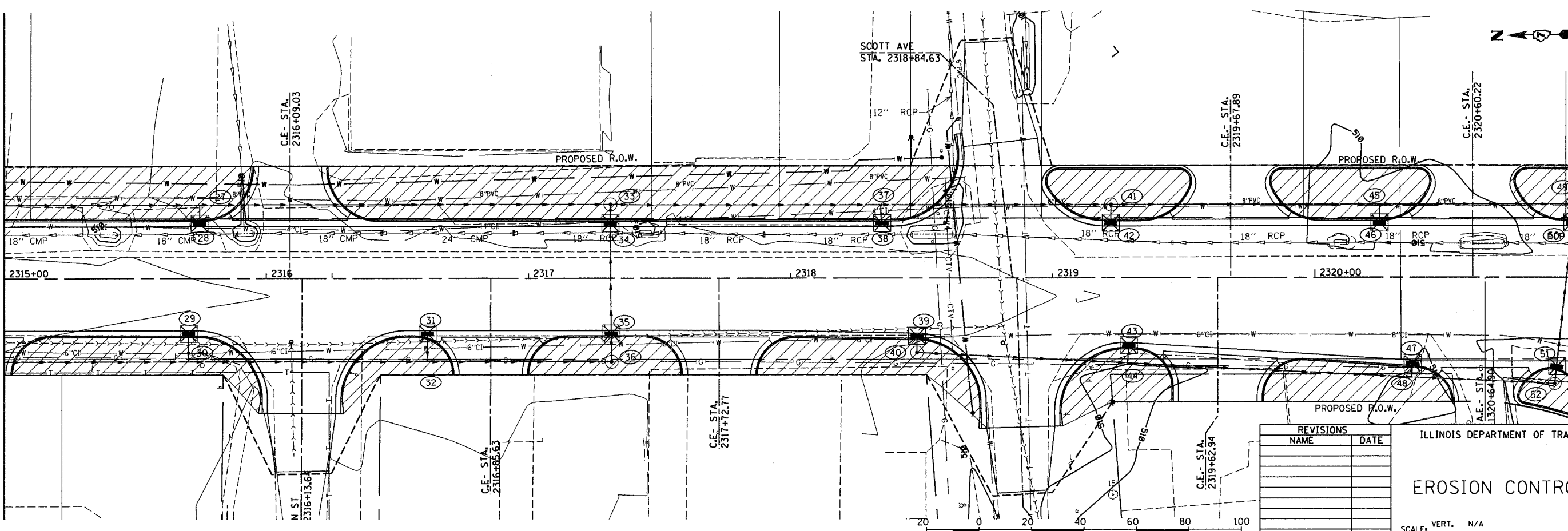
F.A.P. RTE.	SECTION	COUNTY	TOTAL SHEETS	SHEET NO.
322	18Z & 18Y, RS 28Z	MARION	221	115
STA. 2309+00.00		TO STA. 2321+00.00		
DOT DIST. NO. 7		ILLINOIS FED. AID PROJECT		
CONTRACT NO. 94700				

MATCHLINE STA. 2309+00.00



MATCHLINE STA. 2315+00.00

MATCHLINE STA. 2315+00.00



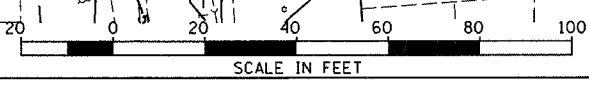
MATCHLINE STA. 2321+00.00

REVISIONS	
NAME	DATE

ILLINOIS DEPARTMENT OF TRANSPORTATION
EROSION CONTROL PLAN

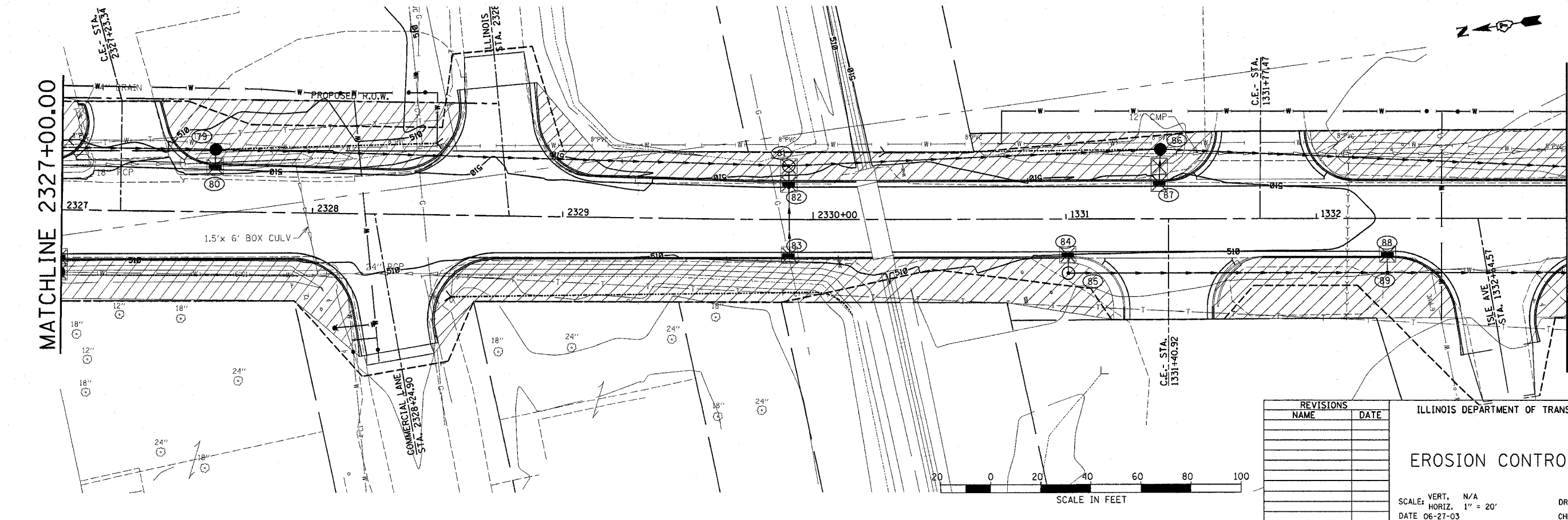
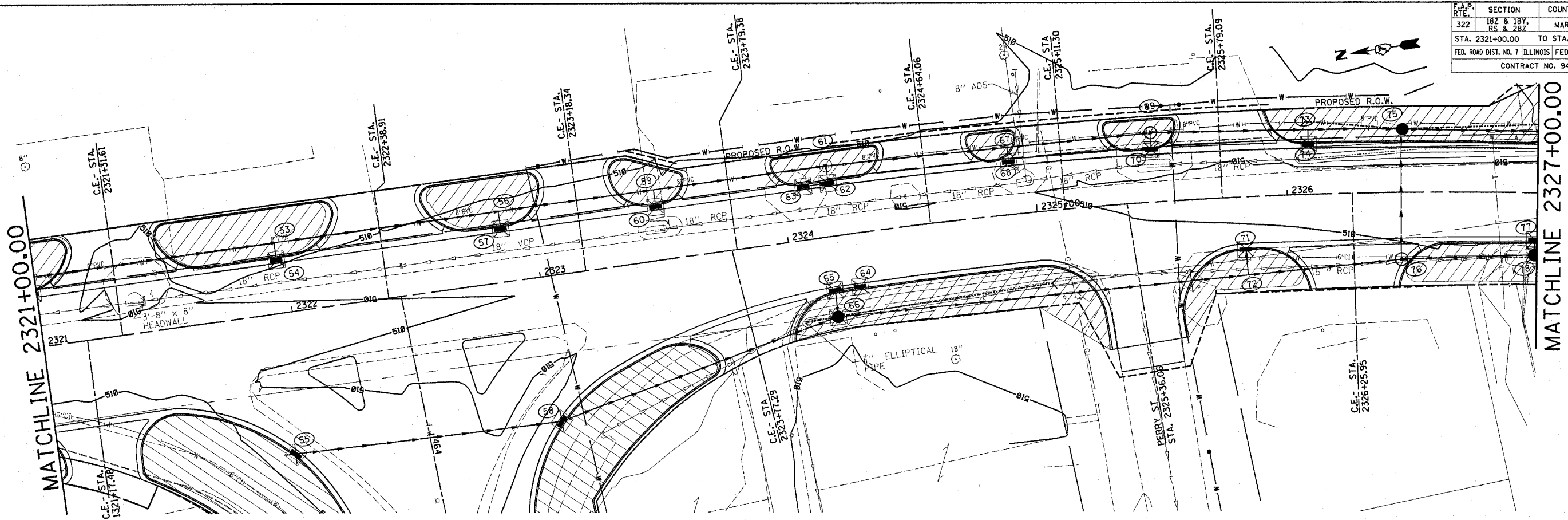
SCALE: VERT. N/A
 HORIZ. 1" = 20'
 DATE 06-27-03

DRAWN BY ELA
 CHECKED BY AEF



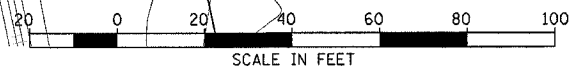
F.A.P. RTE.	SECTION	COUNTY	TOTAL SHEETS	SHEET NO.
322	187 & 189, RS & 287	MARION	222	116
STA. 2321+00.00 TO STA. 1333+00.00				
FED. ROAD DIST. NO. 7 ILLINOIS FED. AID PROJECT				
CONTRACT NO. 94700				

PLAN	DATE
BY	
REVISIONS	
NO.	
DESCRIPTION	
DATE	



REVISIONS	
NAME	DATE

ILLINOIS DEPARTMENT OF TRANSPORTATION
EROSION CONTROL PLAN
 VERT. N/A
 SCALE: HORIZ. 1" = 20'
 DATE 06-27-03
 DRAWN BY ELA
 CHECKED BY AEF



REVISED 12/20/05

DATE TIME
 DD-M-YY
 REF.


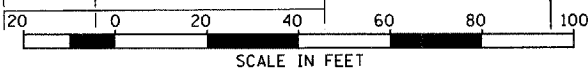
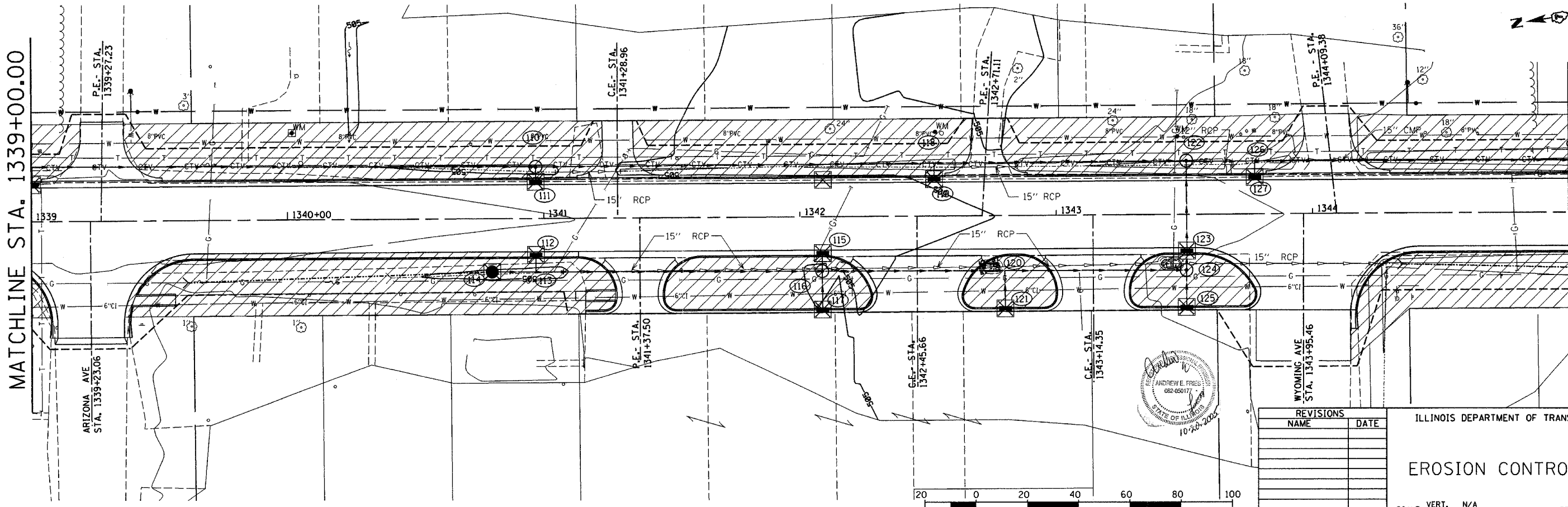
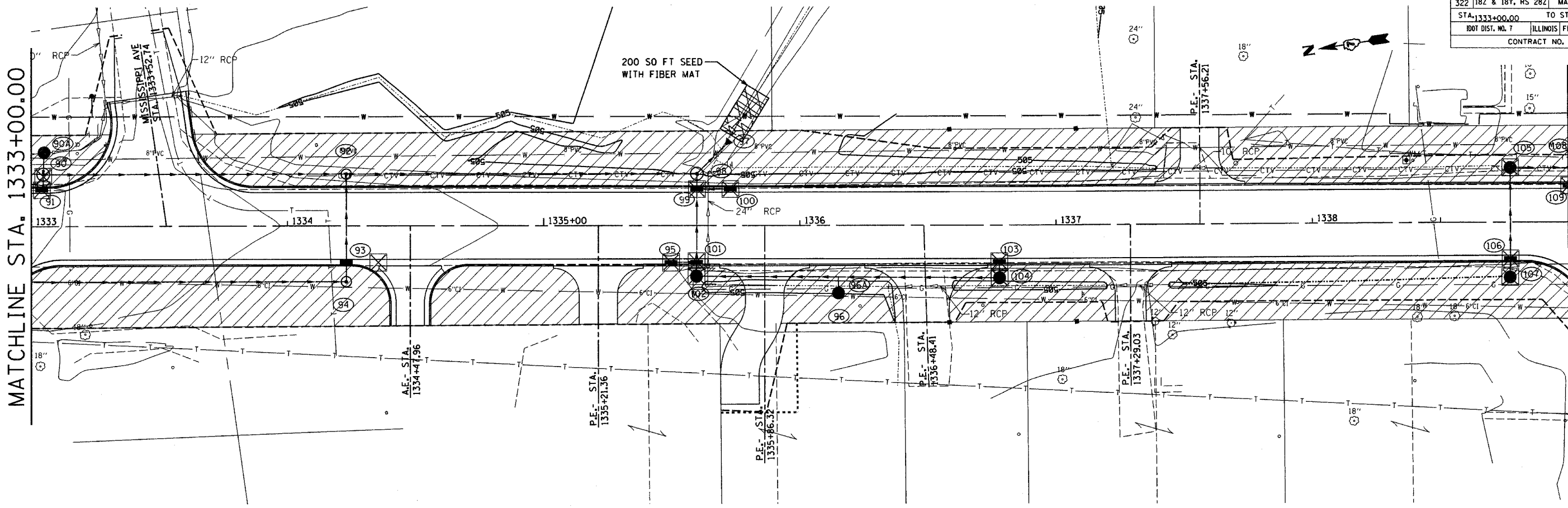
F.A.P. RTE.	SECTION	COUNTY	TOTAL SHEETS	SHEET NO.
322	182 & 18Y, RS 282	MARION	221	117
STA. 1333+00.00		TO STA. 1345+00.00		
DOT DIST. NO. 7		ILLINOIS FED. AID PROJECT		
CONTRACT NO. 94700				

MATCHLINE STA. 1333+00.00

MATCHLINE STA. 1339+00.00

MATCHLINE STA. 1339+00.00

MATCHLINE STA. 1345+00.00

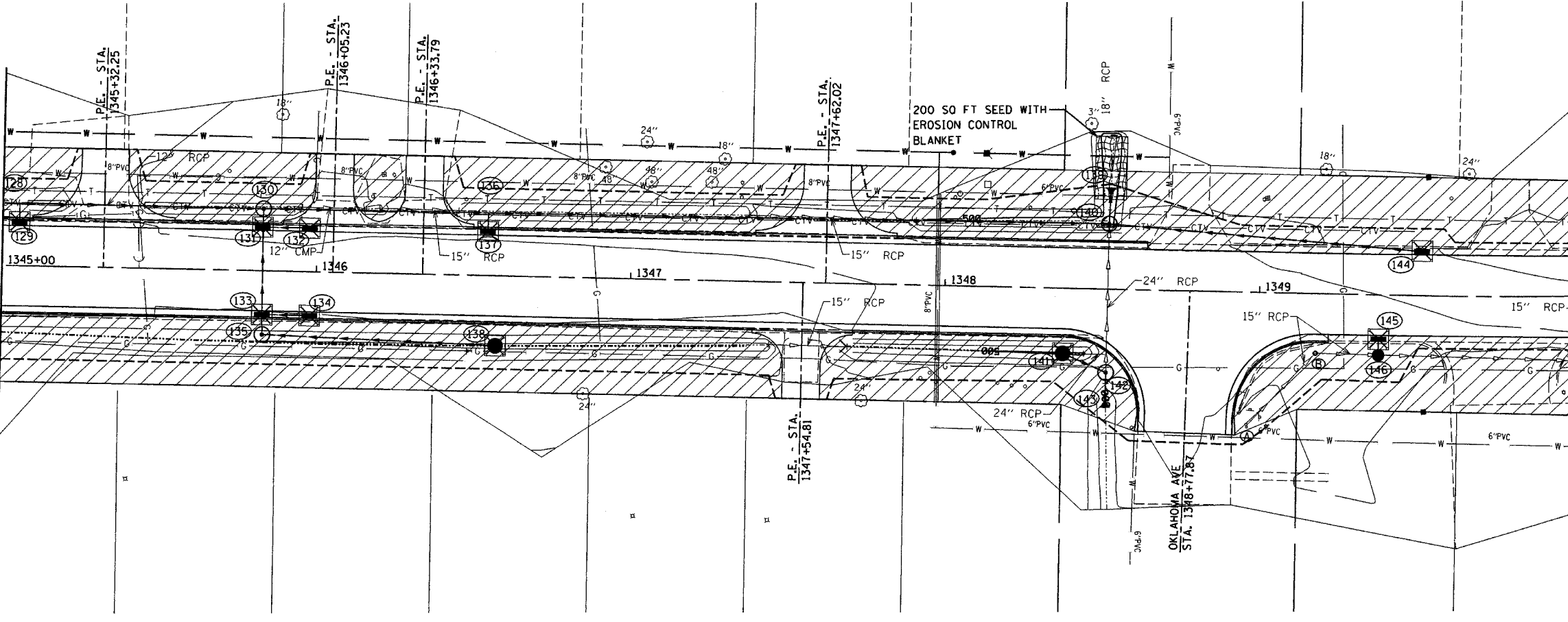


REVISIONS	
NAME	DATE

ILLINOIS DEPARTMENT OF TRANSPORTATION
EROSION CONTROL PLAN
 SCALE: VERT. N/A
 HORIZ. 1" = 20'
 DATE 06-27-03
 DRAWN BY ELA
 CHECKED BY AEF

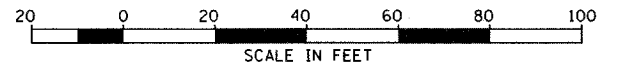
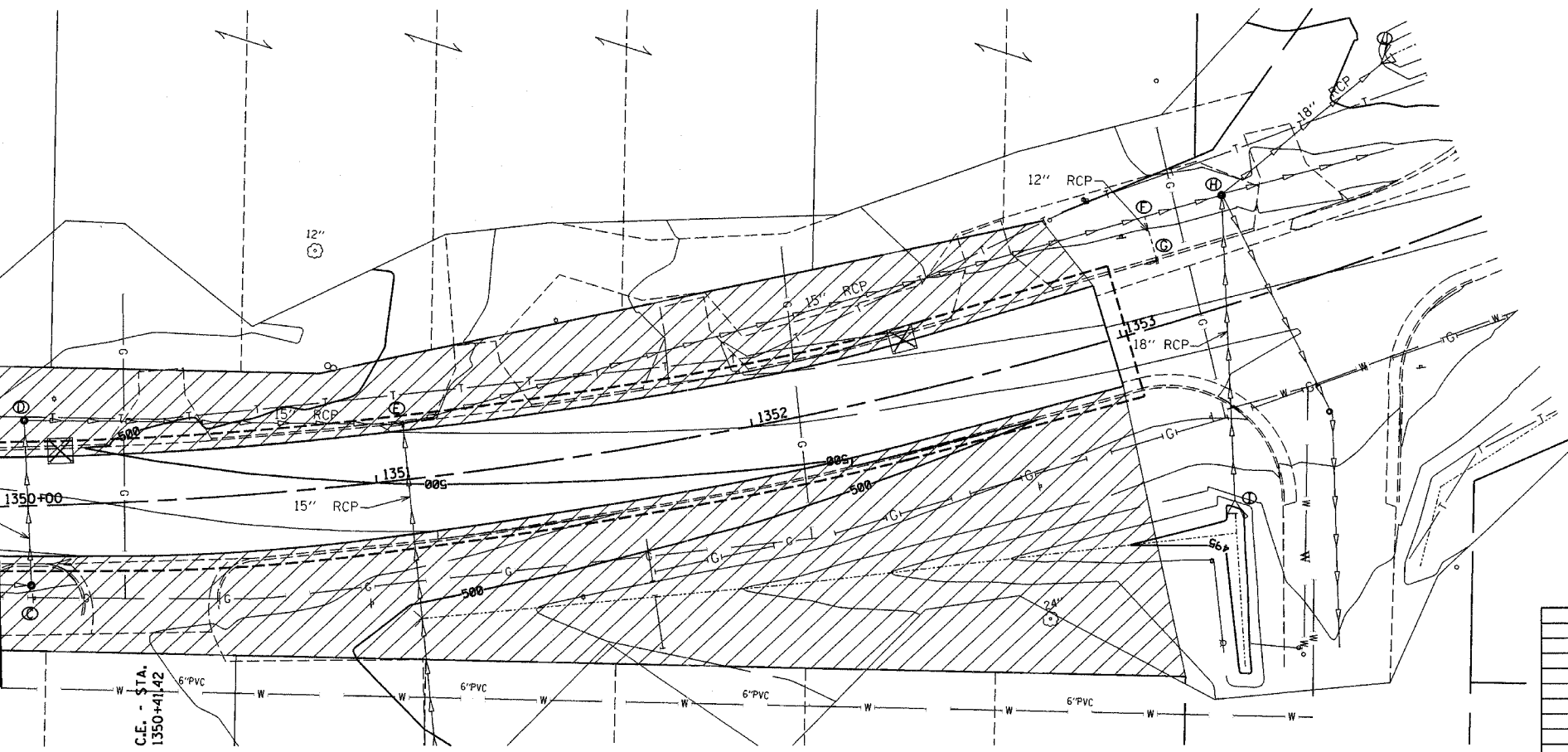
F.A.P. RTE.	SECTION	COUNTY	TOTAL SHEETS	SHEET NO.
322	18Z & 18Y, RS 28Z	MARION	221	118
STA. 1345+00.00		TO STA. 1352+59.26		
1001 DIST. NO. 7		ILLINOIS FED. AID PROJECT		
CONTRACT NO. 94700				

MATCHLINE STA. 1345+00.00



MATCHLINE STA. 1350+00.00

MATCHLINE STA. 1350+00.00



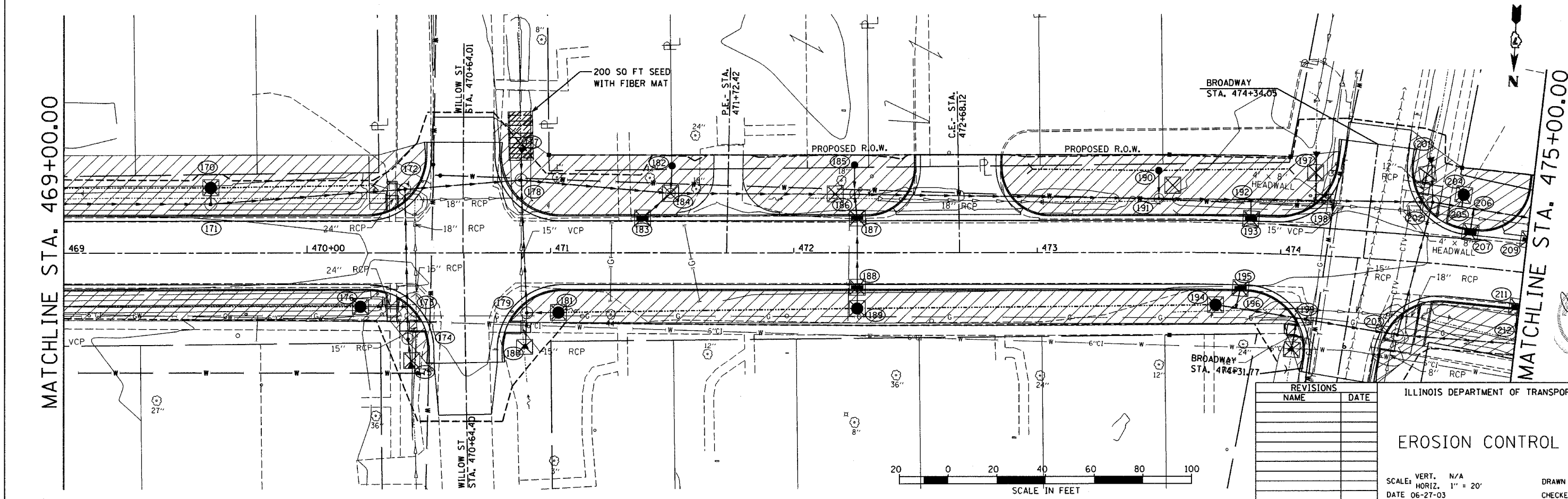
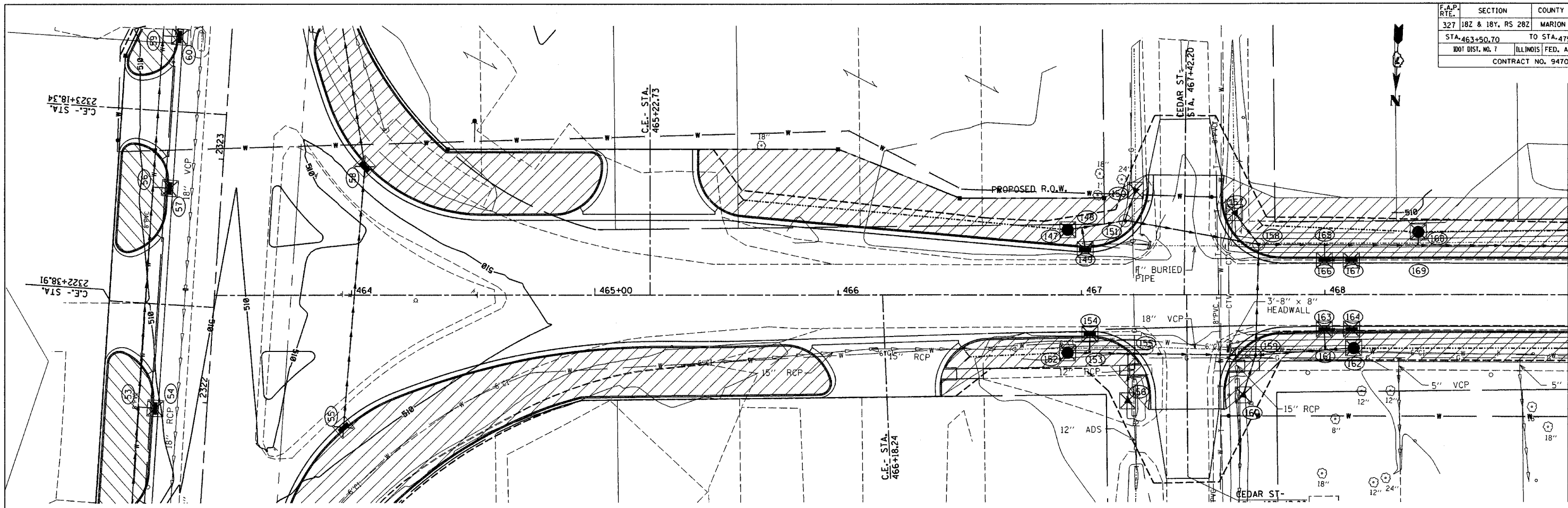
REVISIONS	
NAME	DATE

ILLINOIS DEPARTMENT OF TRANSPORTATION
EROSION CONTROL PLAN

SCALE: VERT. N/A
HORIZ. 1" = 20'
DATE 06-27-03
DRAWN BY ELA
CHECKED BY AEF



F.A.P. RTE.	SECTION	COUNTY	TOTAL SHEETS	SHEET NO.
327	18Z & 18Y, RS 28Z	MARION	221	119
STA. 463+50.70		TO STA. 475+00.00		
1001 DIST. NO. 7		ILLINOIS FED. AID PROJECT		
CONTRACT NO. 94700				

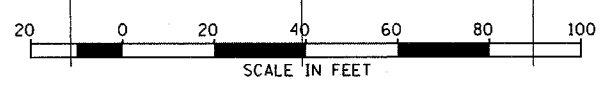


MATCHLINE STA. 469+00.00

MATCHLINE STA. 475+00.00

REVISIONS	
NAME	DATE

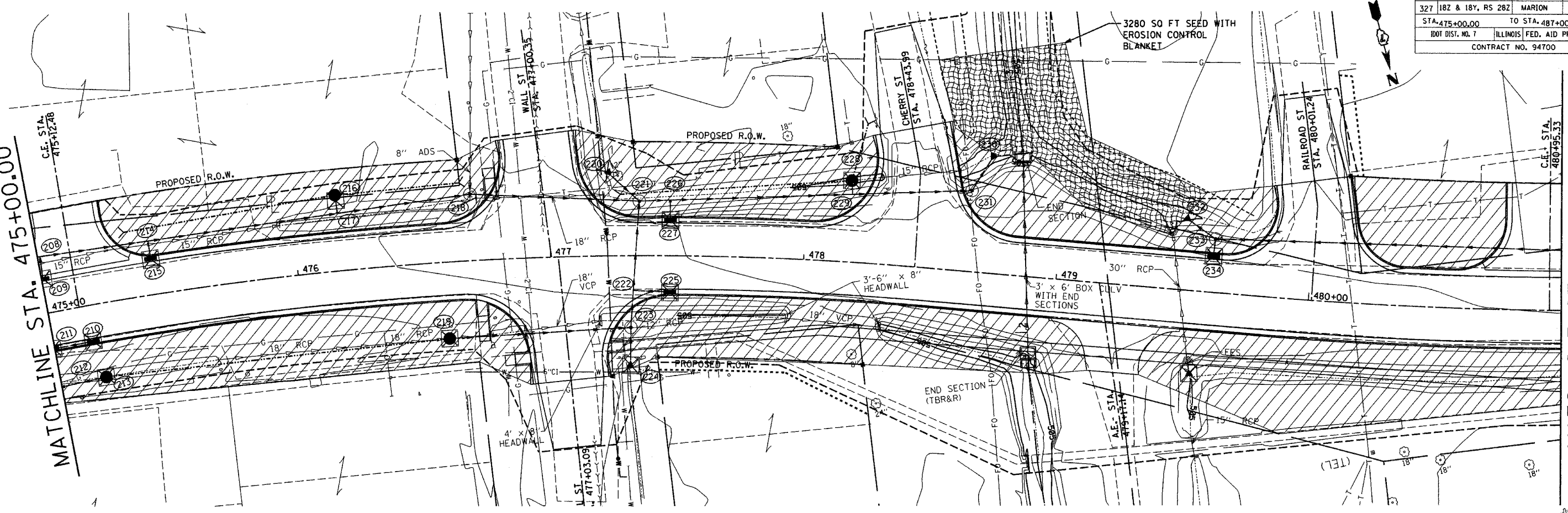
ILLINOIS DEPARTMENT OF TRANSPORTATION
EROSION CONTROL PLAN
 SCALE: VERT. N/A
 HORIZ. 1" = 20'
 DATE 06-27-03
 DRAWN BY ELA
 CHECKED BY AEF



F.A.P. RTE.	SECTION	COUNTY	TOTAL SHEETS	SHEET NO.
327	18Z & 18Y, RS 28Z	MARION	221	120
STA. 475+00.00		TO STA. 487+00.00		
DOT DIST. NO. 7		ILLINOIS FED. AID PROJECT		
CONTRACT NO. 94700				


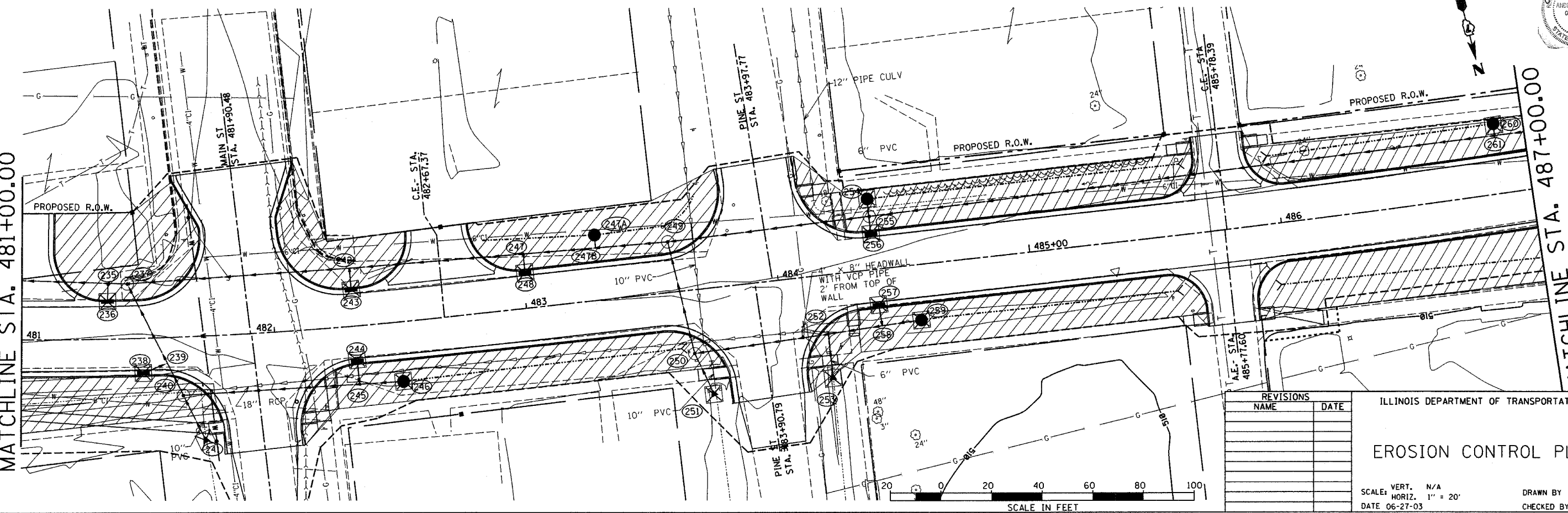
MATCHLINE STA. 475+00.00

MATCHLINE STA. 481+00.00




MATCHLINE STA. 481+00.00

MATCHLINE STA. 487+00.00

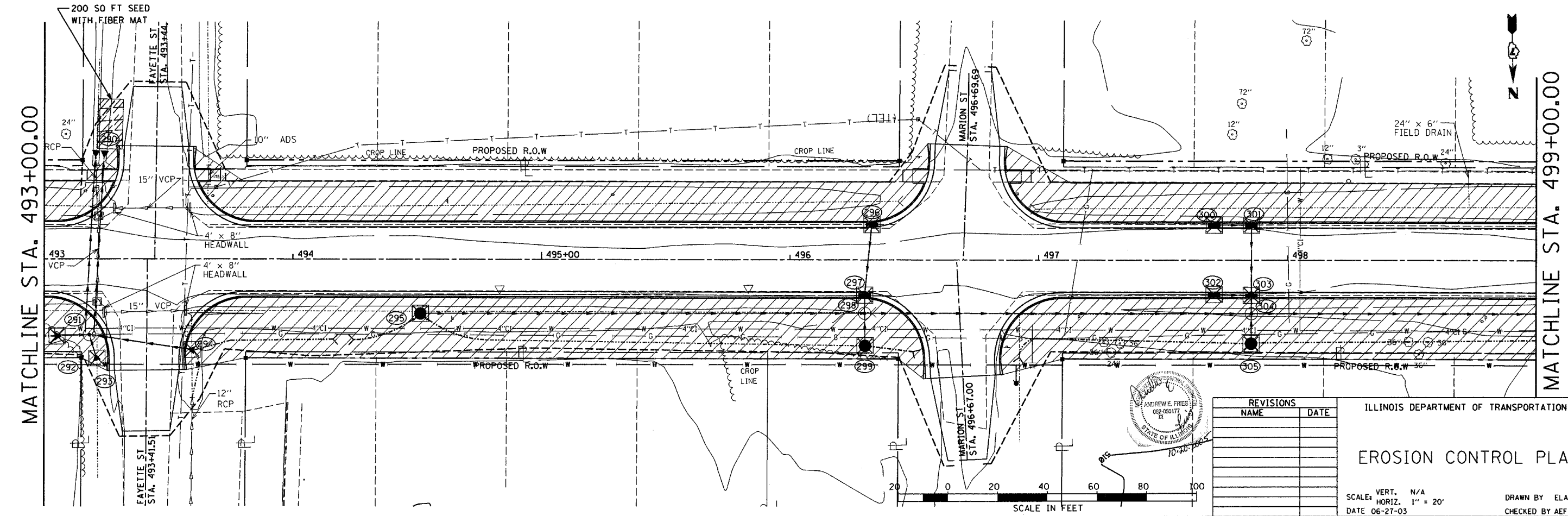
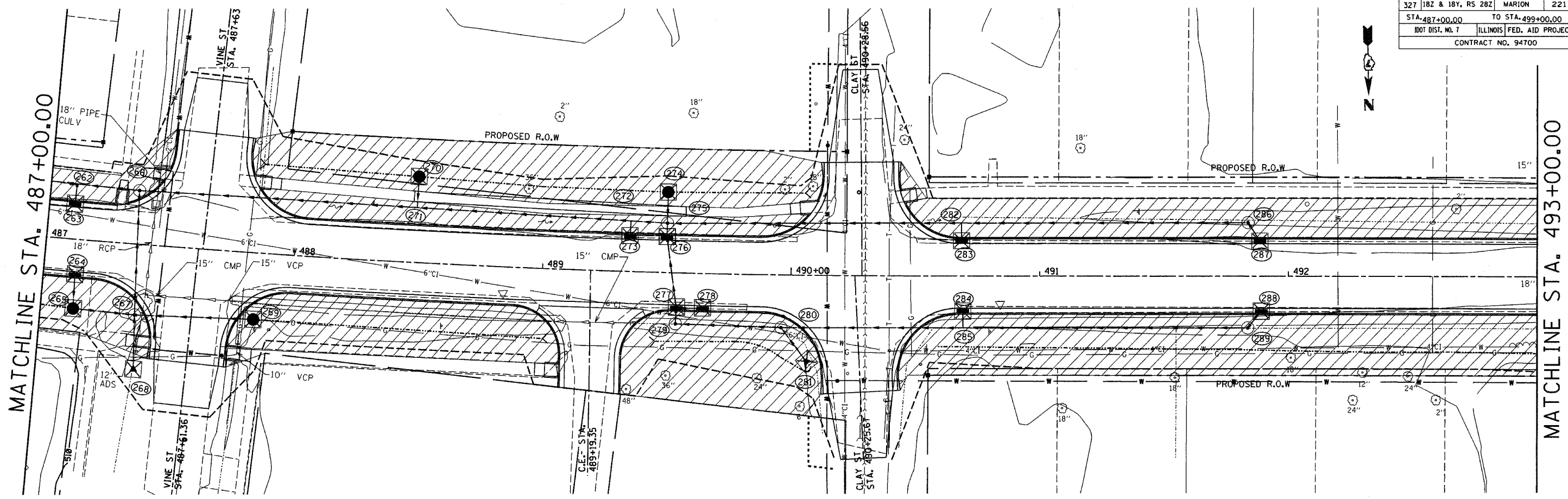


REVISIONS	
NAME	DATE

ILLINOIS DEPARTMENT OF TRANSPORTATION
EROSION CONTROL PLAN
 SCALE: VERT. N/A
 HORIZ. 1" = 20'
 DATE 06-27-03
 DRAWN BY ELA
 CHECKED BY AEF

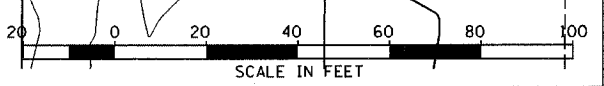


F.A.P. RTE.	SECTION	COUNTY	TOTAL SHEETS	SHEET NO.
327	1B2 & 1B3, RS 2B2	MARION	221	121
STA. 487+00.00		TO STA. 499+00.00		
IDOT DIST. NO. 7		ILLINOIS FED. AID PROJECT		
CONTRACT NO. 94700				



REVISIONS	
NAME	DATE

ILLINOIS DEPARTMENT OF TRANSPORTATION
EROSION CONTROL PLAN
 SCALE: VERT. N/A
 HORIZ. 1" = 20'
 DATE 06-27-03
 DRAWN BY ELA
 CHECKED BY AEF




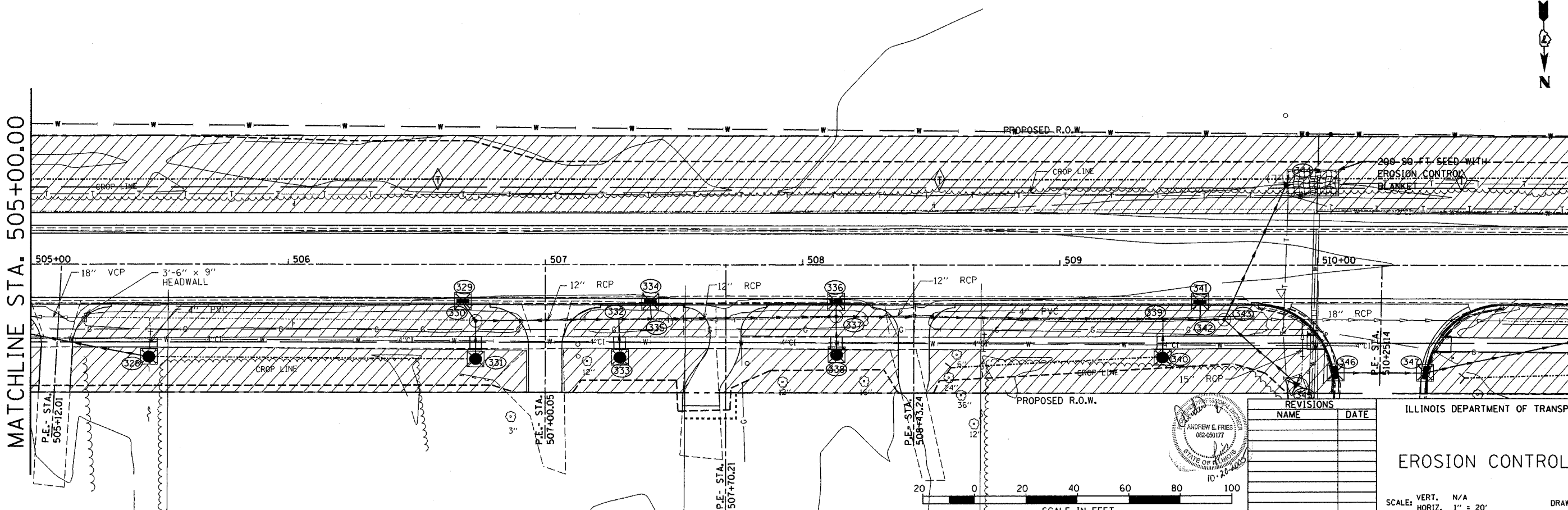
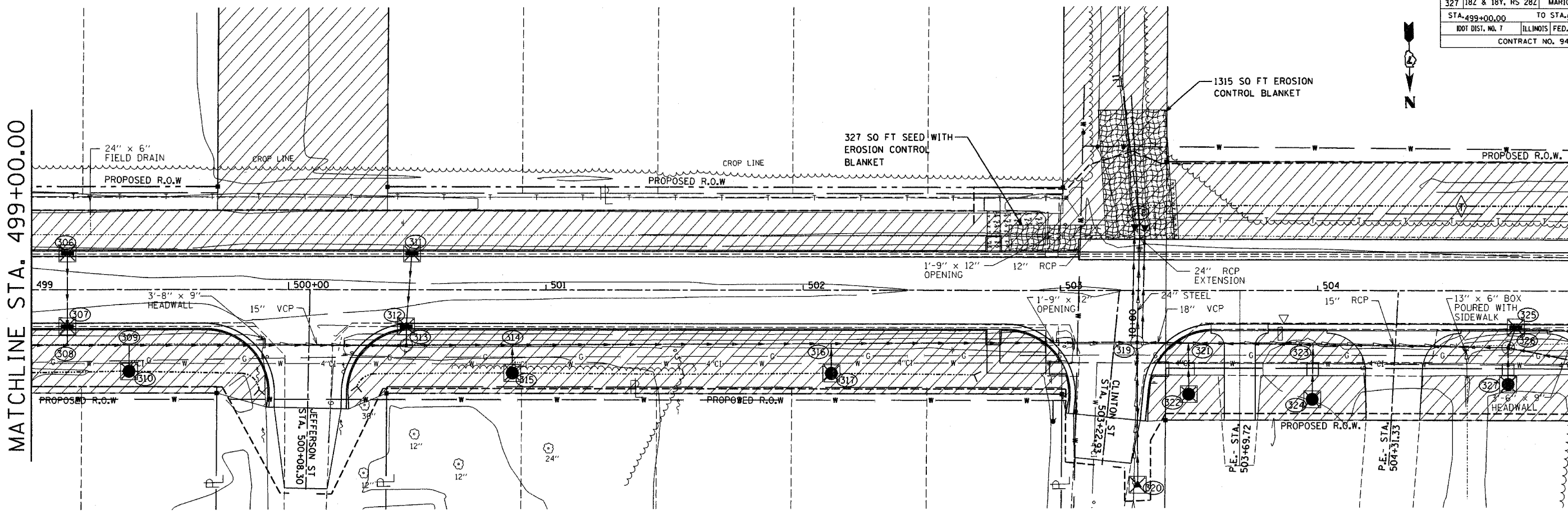
F.A.P. RTE.	SECTION	COUNTY	TOTAL SHEETS	SHEET NO.
327	182 & 18Y, RS 28Z	MARION	221	122
STA. 499+00.00		TO STA. 511+00.00		
DOT DIST. NO. 7		ILLINOIS FED. AID PROJECT		
CONTRACT NO. 94700				

MATCHLINE STA. 499+00.00

MATCHLINE STA. 505+00.00

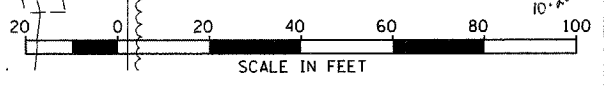
MATCHLINE STA. 505+00.00

MATCHLINE STA. 511+00.00



REVISIONS	NAME	DATE

ILLINOIS DEPARTMENT OF TRANSPORTATION
EROSION CONTROL PLAN

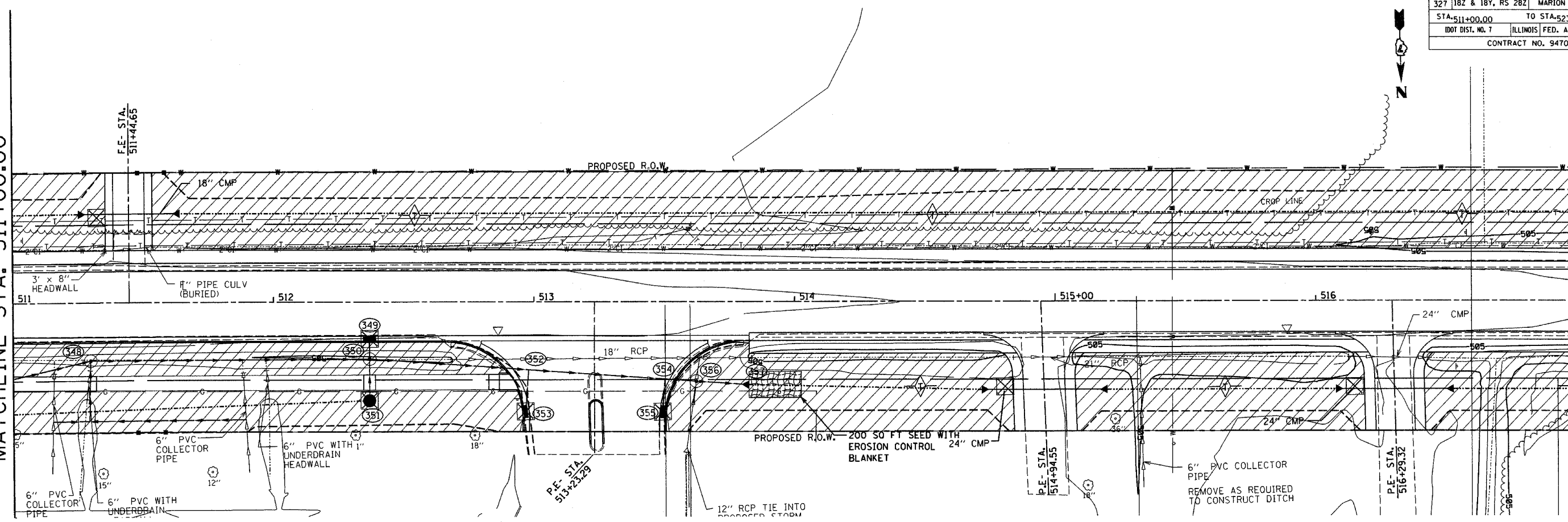


SCALE: VERT. N/A
 HORIZ. 1" = 20'
 DATE 06-27-03
 DRAWN BY ELA
 CHECKED BY AEF

F.A.P. RTE.	SECTION	COUNTY	TOTAL SHEETS	SHEET NO.
327 18Z & 18Y, RS 28Z		MARION	221	123
STA. 511+00.00		TO STA. 523+00.00		
IDOT DIST. NO. 7		ILLINOIS FED. AID PROJECT		
CONTRACT NO. 94700				

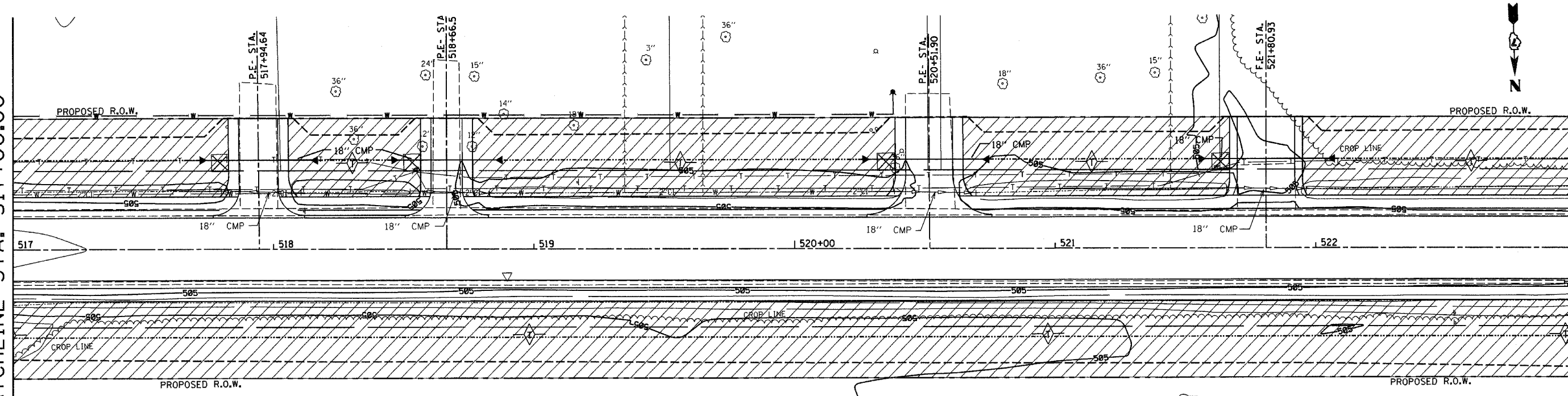
MATCHLINE STA. 511+00.00

MATCHLINE STA. 517+00.00




MATCHLINE STA. 517+00.00

MATCHLINE STA. 523+00.00



REVISIONS	
NAME	DATE

ILLINOIS DEPARTMENT OF TRANSPORTATION
EROSION CONTROL PLAN
 SCALE: VERT. N/A
 HORIZ. 1" = 20'
 DATE 06-27-03
 DRAWN BY ELA
 CHECKED BY AEF

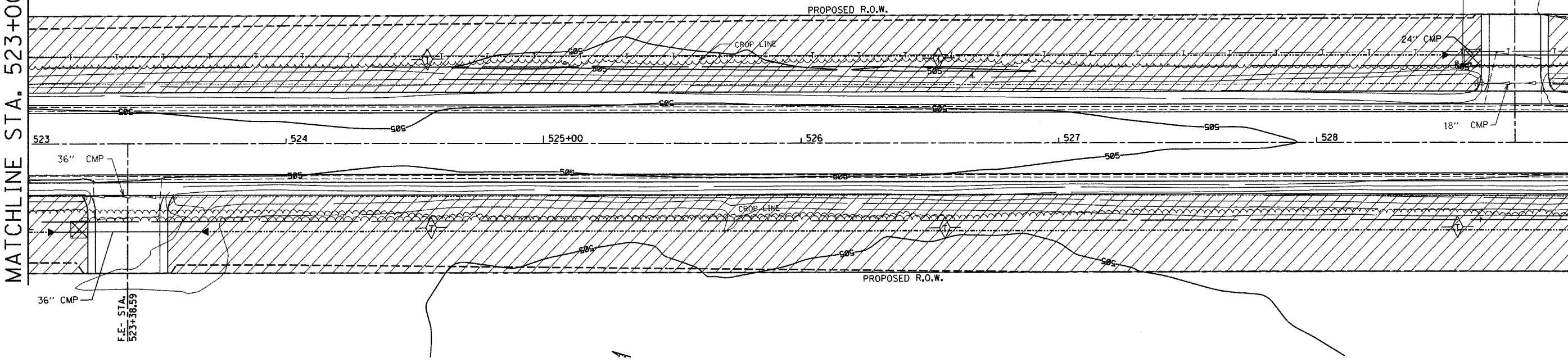


F.A.P. RTE.	SECTION	COUNTY	TOTAL SHEETS	SHEET NO.
327 18Z & 18Y, RS 28Z		MARION	221	124
STA. 523+00.00		TO STA. 535+00.00		
DOT DIST. NO. 7		ILLINOIS FED. AID PROJECT		
CONTRACT NO. 94700				



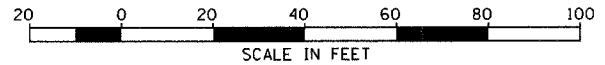

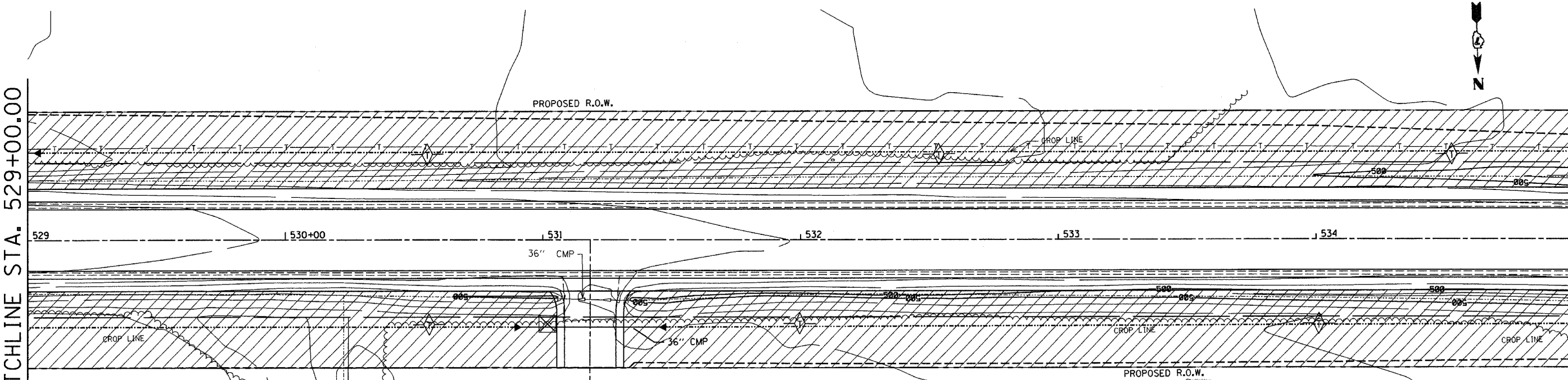
MATCHLINE STA. 523+00.00

MATCHLINE STA. 529+00.00



MATCHLINE STA. 529+00.00

MATCHLINE STA. 535+00.00



REVISIONS	
NAME	DATE

ILLINOIS DEPARTMENT OF TRANSPORTATION

EROSION CONTROL PLAN

SCALE: VERT. N/A
HORIZ. 1" = 20'

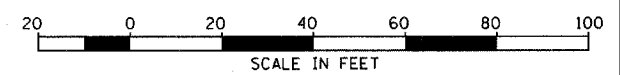

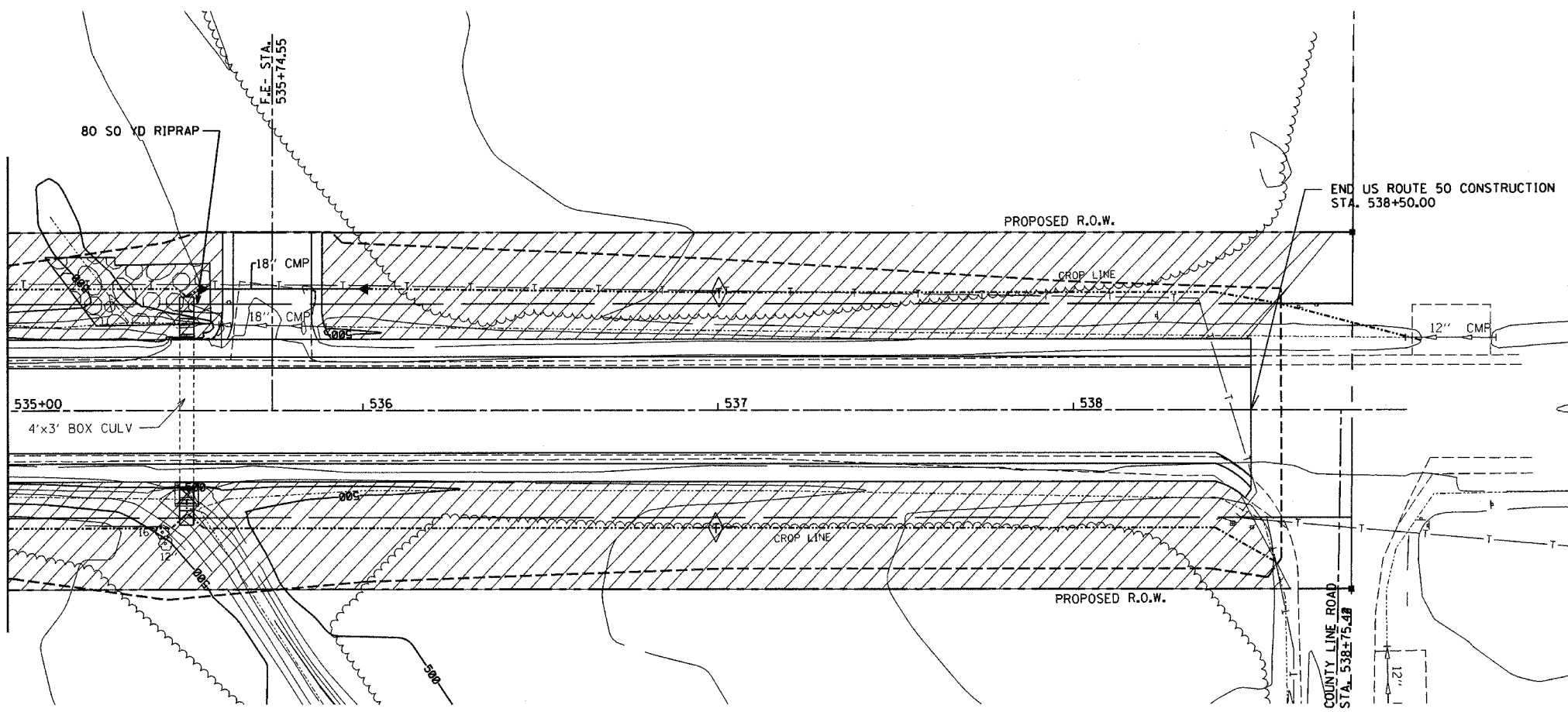
DATE 06-27-03

DRAWN BY ELA
CHECKED BY AEF

F.A.P. RTE.	SECTION	COUNTY	TOTAL SHEETS	SHEET NO.
327	18Z & 18Y, RS 28Z	MARION	221	125
STA-535+00.00		TO STA-539+12.93		
IDOT DIST. NO. 7		ILLINOIS FED. AID PROJECT		
CONTRACT NO. 94700				



MATCHLINE STA. 535+00.00



REVISIONS	
NAME	DATE

ILLINOIS DEPARTMENT OF TRANSPORTATION

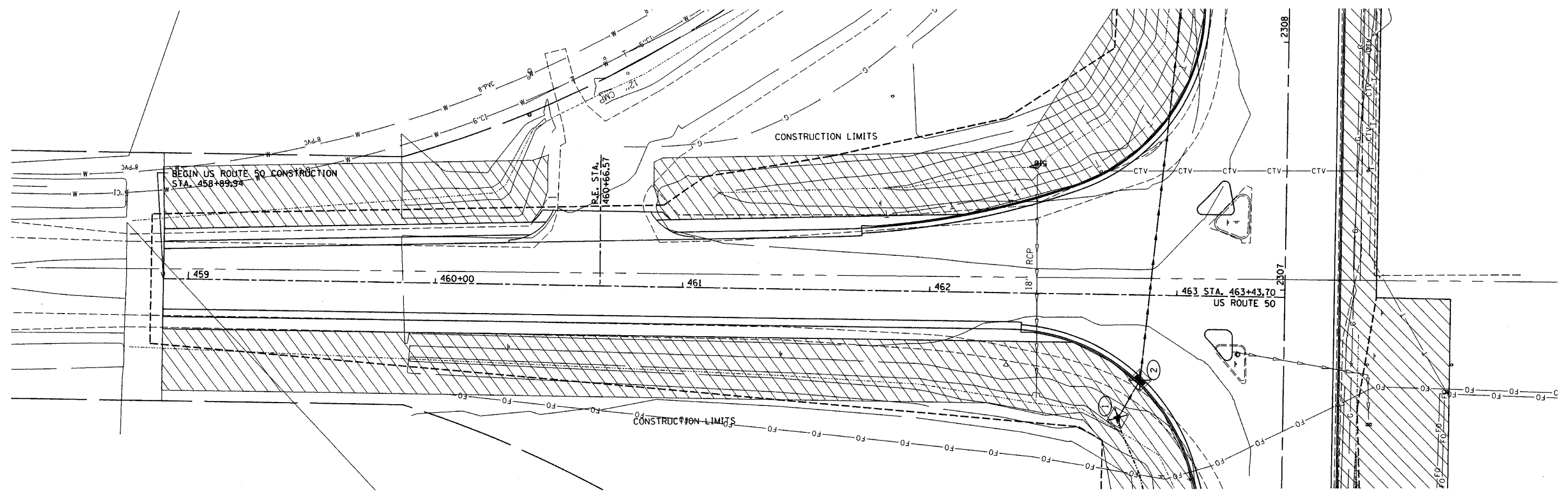
EROSION CONTROL PLAN

SCALE: VERT. N/A
HORIZ. 1" = 20'

DATE 06-27-03

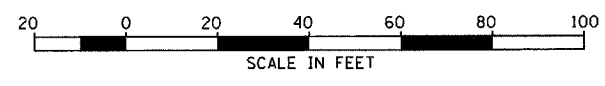
DRAWN BY ELA
CHECKED BY AEF

F.A.P. NO.	SECTION	COUNTY	TOTAL SHEETS	SHEET NO.
	18Z & 18Y, RS 28Z	MARION	221	126
STA. 458+89.94		TO STA. 463+43.70		
DOT DIST. NO. 7		ILLINOIS FED. AID PROJECT		
CONTRACT NO. 94700				



REVISIONS	
NAME	DATE




ILLINOIS DEPARTMENT OF TRANSPORTATION
EROSION CONTROL PLAN



SCALE: VERT. N/A
 HORIZ. 1" = 20'
 DATE 06-27-03
 DRAWN BY ELA
 CHECKED BY AEF

F.A.P. RTE.	SECTION	COUNTY	TOTAL SHEETS	SHEET NO.
322	187 & 189, RS & 287	MARION	222	127
STA. 2299+90.77 TO STA. 2309+00.00				
FED. ROAD DIST. NO. 7 ILLINOIS FED. AID PROJECT				
CONTRACT NO. 94700				

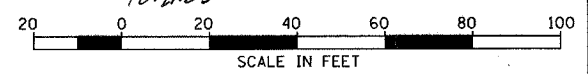
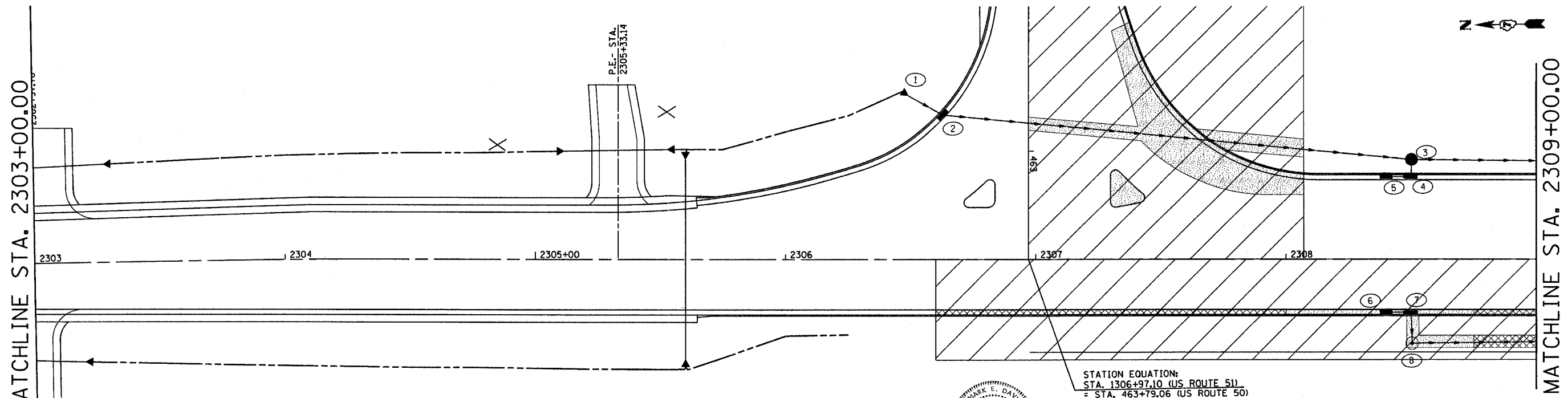
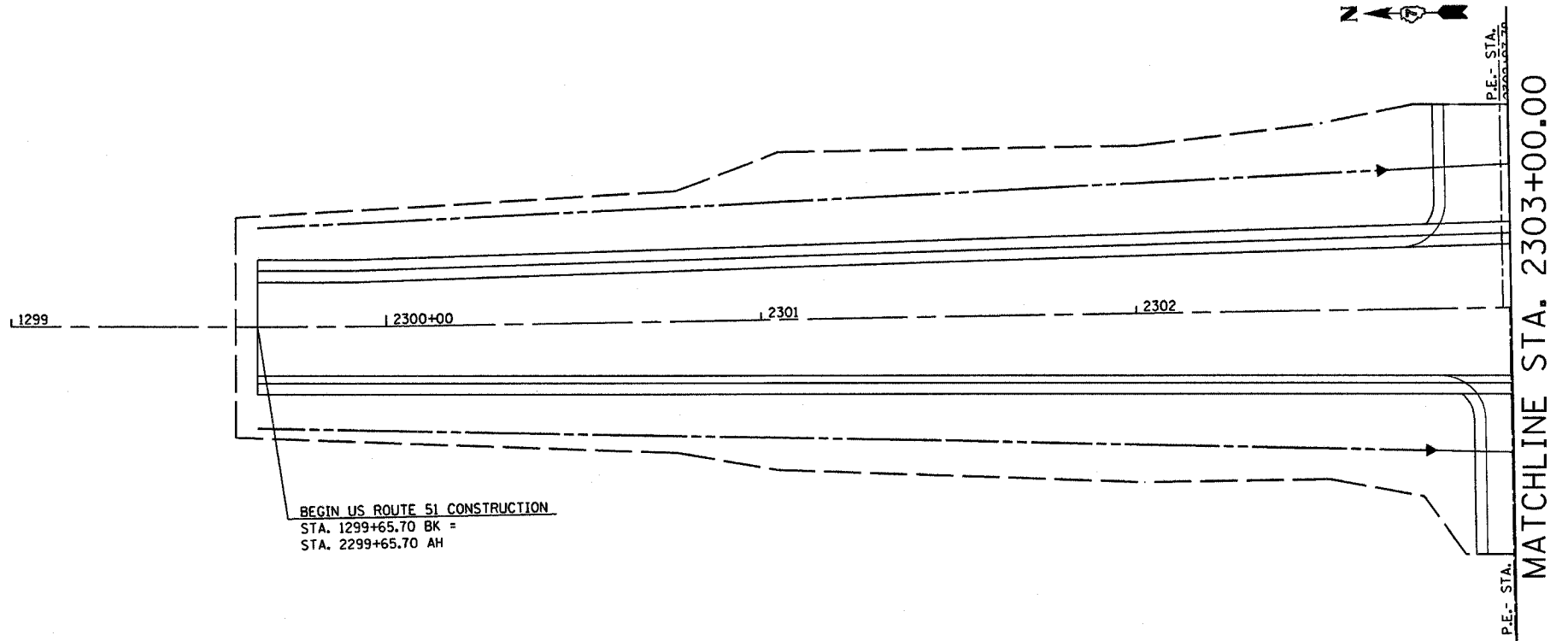
CONTAMINATED SOILS LEGEND

-  AREA OF POTENTIAL CONTAMINATED SOILS
-  EXCAVATION AREA ESTIMATED TO EXCEED TACO TIER I CRITERIA FOR BENZENE AND/OR SPLP/TCLP LEAD.
-  EXCAVATION AREA ESTIMATED TO EXCEED TACO TIER I CRITERIA FOR LEAD AND/OR SPLP/TCLP LEAD.

NON-SPECIAL WASTE DISPOSAL SCHEDULE

STATION TO STATION	ROUTE	TYPE	DEPTH	REMOVAL CU YD
LT. 462+48 TO 463+18	50	STORM/C&G	3.0	213.0
LT. 463+07 TO 46+23	50	ISLAND	3.0	14.7
RT. 2306+60 TO 2308+00	51	C&G	3.0	38.9
RT. 2308+00 TO 2308+75	51	STORM/C&G	3.0	39.8
RT. 2308+75 TO 2309+70	51	S.S./C&G/C.E.	3.0	129.9
LT. 2315+15 TO 2315+95	51	EX PAV./INLET	4.0	148.9
RT. 2316+14 TO 2316+63	51	STORM/C&G	4.0	47.4
RT. 2316+95 TO 2317+79	51	STORM/C&G	4.0	131.5
LT. 2318+70 TO 2320+02	51	S.S./C&G/C.E.	3.0	248.5
RT. 2318+85 TO 2319+87	51	S.S./C&G/C.E.	2.0	137.1
LT. 2320+02 TO 2320+70	51	S.S./C&G/C.E.	4.0	201.6
RT. 2319+87 TO 2322+17	51/50	S.S./C&G/C.E.	2.0	177.7
LT. 1331+70 TO 1333+34	51	S.S./C&G/C.E.	5.0	319.0
RT. 464+23 TO 465+48	50	C&G	3.0	52.1
LT. 464+27 TO 465+39	50	S.S./C&G/C.E.	3.0	159.8
LT. 465+39 TO 466+19	50	S.S./C&G/C.E.	3.0	43.8
LT. 474+35 TO 475+67	50	S.S./C&G/C.E.	3.0	218.2
LT. 480+00 TO 481+65	50	S.S./C&G/C.E.	3.0	262.7
TOTALS				2584.5

PLAN	DATE
BY	
NO.	
NO.	
NO.	
NO.	
NO.	
NO.	
NO.	
NO.	
NO.	



REVISIONS	
NAME	DATE

ILLINOIS DEPARTMENT OF TRANSPORTATION

POTENTIAL SOIL CONTAMINATION LOCATIONS

SCALE: VERT. N/A
HORIZ. 1" = 20'

DATE 06-27-03

DRAWN BY ELA
CHECKED BY AEF

F.A.P. RTE.	SECTION	COUNTY	TOTAL SHEETS	SHEET NO.
322	187 & 189, RS & 287	MARION	222	128
STA. 2309+00.00		TO STA. 2321+00.00		
FED. ROAD DIST. NO. 7		ILLINOIS FED. AID PROJECT		
CONTRACT NO. 94700				

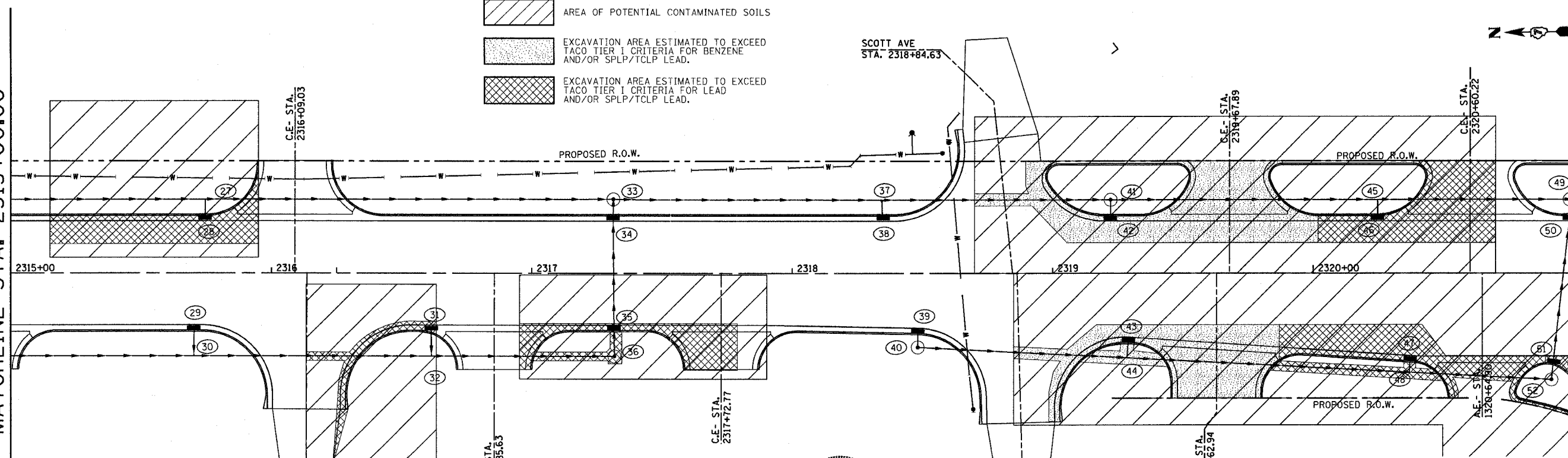
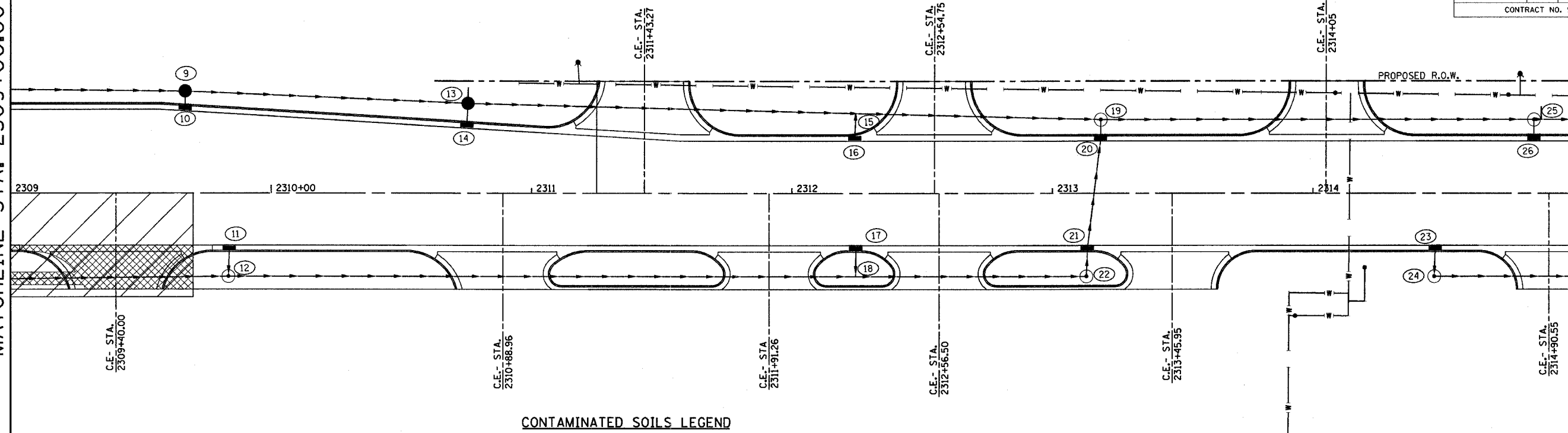
PLAN	SURVEYED	DATE
NOTE BOOK NO.	ALIGNMENT CHECKED	
	POB FILE NAME	

MATCHLINE STA. 2309+00.00

MATCHLINE STA. 2315+00.00

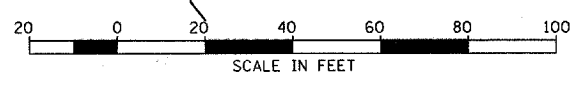

MATCHLINE STA. 2315+00.00

MATCHLINE STA. 2321+00.00



CONTAMINATED SOILS LEGEND

- AREA OF POTENTIAL CONTAMINATED SOILS
- EXCAVATION AREA ESTIMATED TO EXCEED TACO TIER I CRITERIA FOR BENZENE AND/OR SPLP/TCLP LEAD.
- EXCAVATION AREA ESTIMATED TO EXCEED TACO TIER I CRITERIA FOR LEAD AND/OR SPLP/TCLP LEAD.



REVISIONS	
NAME	DATE

ILLINOIS DEPARTMENT OF TRANSPORTATION

POTENTIAL SOIL CONTAMINATION LOCATIONS

SCALE: VERT. N/A
 HORIZ. 1" = 20'
 DATE 06-27-03


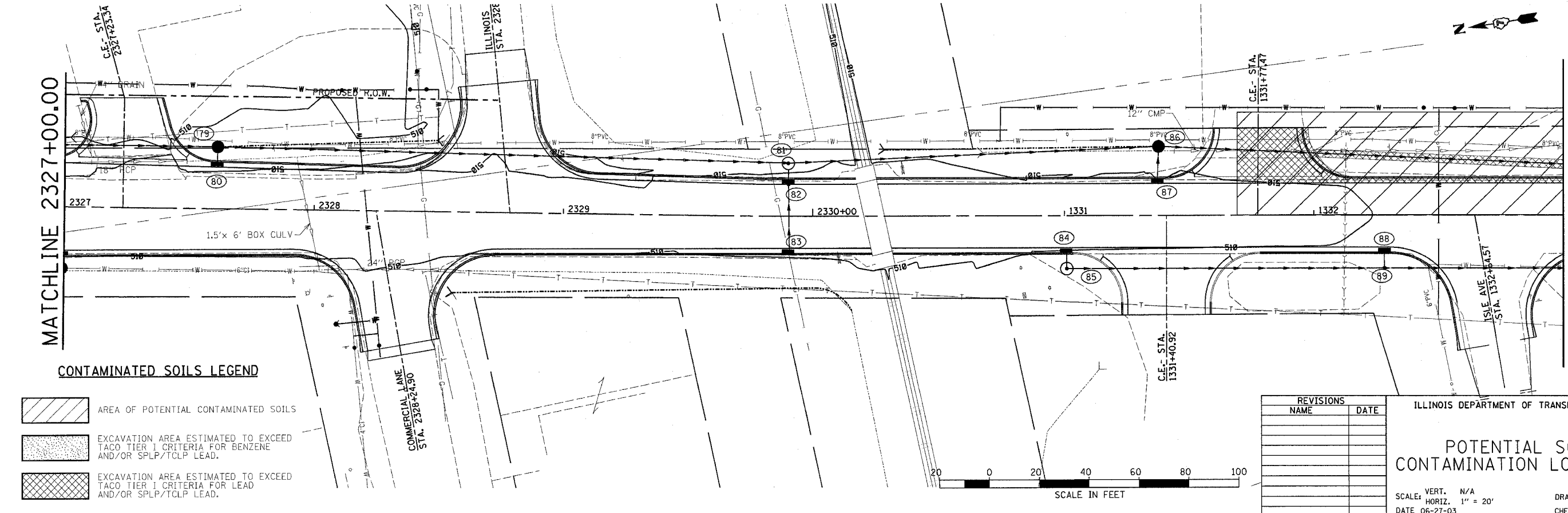
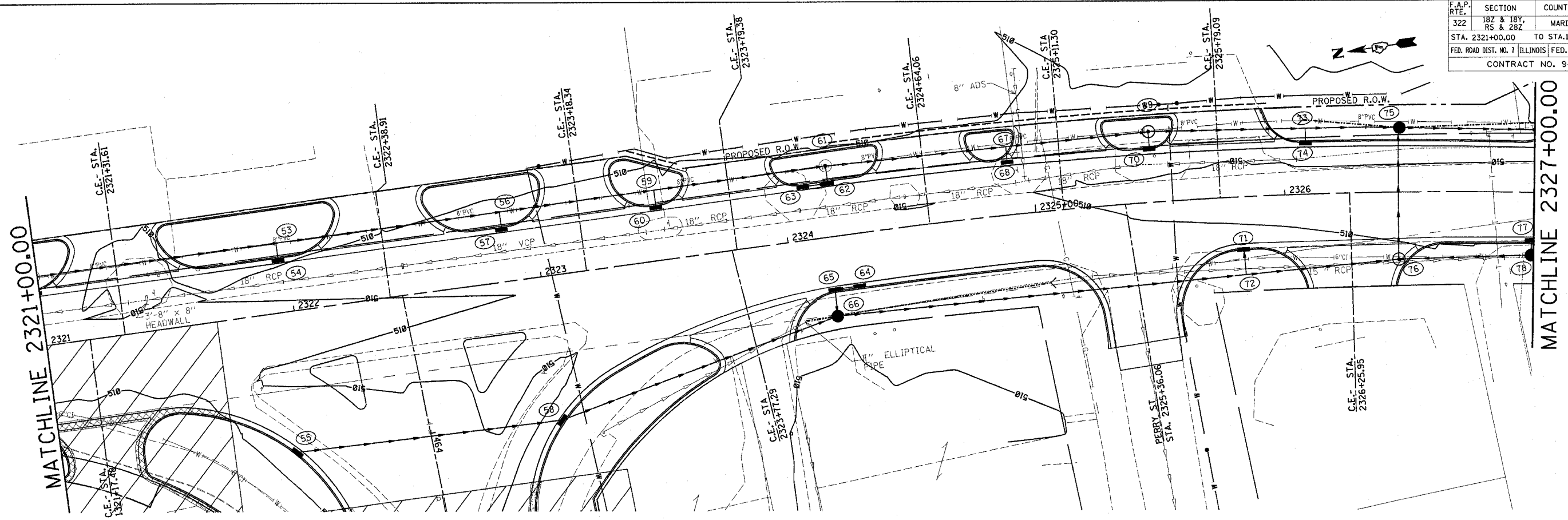
DRAWN BY _____
 CHECKED BY _____

DATE: 06-27-03
 TIME: 10:27:00 AM
 REF: 10/27/2005 8:54:36 AM

T:\WORK\94700\94700.PLOT\94700.PLOT

F.A.P. RTE.	SECTION	COUNTY	TOTAL SHEETS	SHEET NO.
322	182 & 183, RS & 282	MARION	222	129
STA. 2321+00.00		TO STA. 1333+00.00		
FED. ROAD DIST. NO. 7		ILLINOIS FED. AID PROJECT		
CONTRACT NO. 94700				

PLAN	DATE
BY	
REVIEWED	
NOTE BOOK	
NO. OF WAY CHECKED	
NO.	



REVISIONS	
NAME	DATE

ILLINOIS DEPARTMENT OF TRANSPORTATION

POTENTIAL SOIL CONTAMINATION LOCATIONS

SCALE: VERT. N/A
 HORIZ. 1" = 20'
 DATE 06-27-03

DRAWN BY ELA
 CHECKED BY AEF

REVISED 12/20/05

4-10-05
 •GON-SPEC
 •REF-

F.A.P. RTE.	SECTION	COUNTY	TOTAL SHEETS	SHEET NO.
322	187 & 189, RS & 287	MARION	222	130
STA. 1333+00.00		TO STA. 1345+00.00		
FED. ROAD DIST. NO. 7		ILLINOIS FED. AID PROJECT		
CONTRACT NO. 94700				

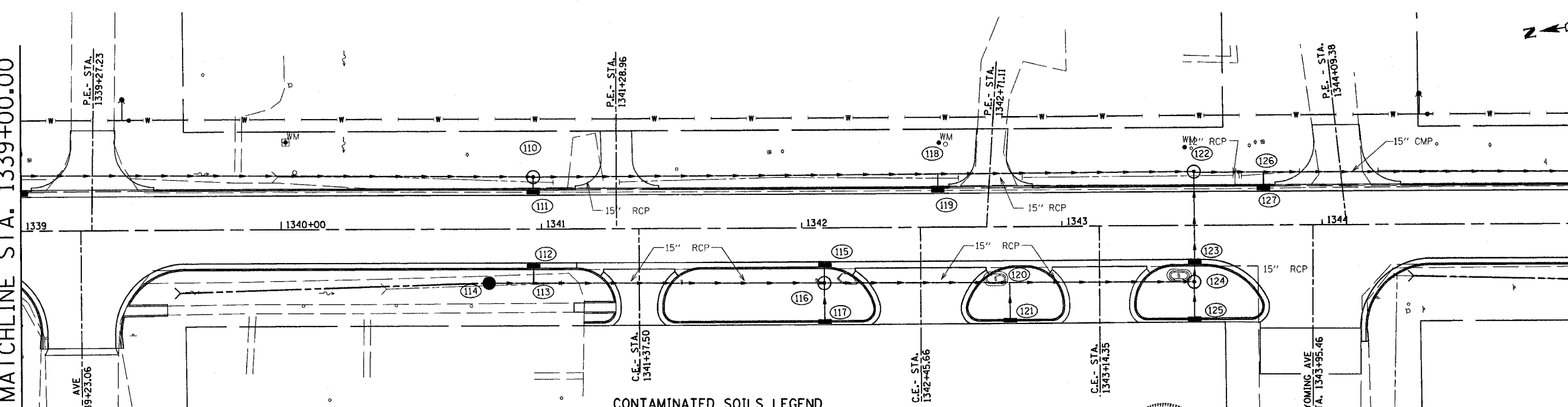
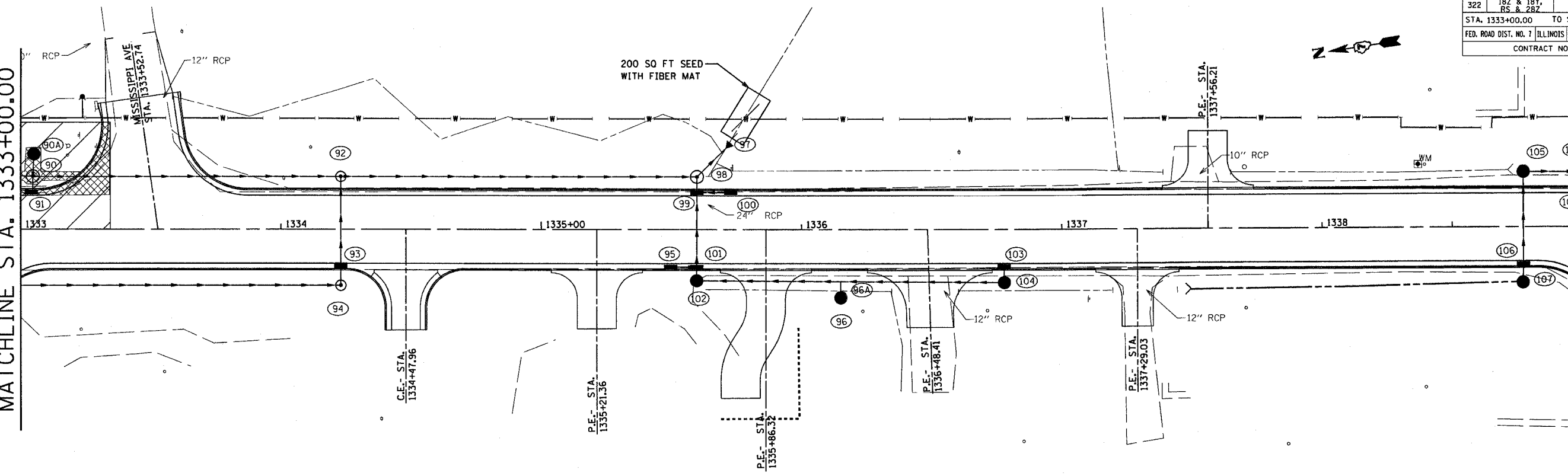
PLAN	SURVEYED	DATE
NOTE BOOK NO.	ALIGNMENT CHECKED	
	PROF. FILE NAME	

MATCHLINE STA. 1333+00.00




MATCHLINE STA. 1339+00.00

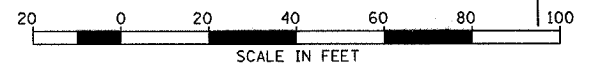

MATCHLINE STA. 1339+00.00

MATCHLINE STA. 1345+00.00



CONTAMINATED SOILS LEGEND

-  AREA OF POTENTIAL CONTAMINATED SOILS
-  EXCAVATION AREA ESTIMATED TO EXCEED TACO TIER I CRITERIA FOR BENZENE AND/OR SPLP/TCLP LEAD.
-  EXCAVATION AREA ESTIMATED TO EXCEED TACO TIER I CRITERIA FOR LEAD AND/OR SPLP/TCLP LEAD.



REVISIONS	
NAME	DATE

ILLINOIS DEPARTMENT OF TRANSPORTATION

POTENTIAL SOIL CONTAMINATION LOCATIONS

SCALE: VERT. N/A
 HORIZ. 1" = 20'
 DATE 06-27-03

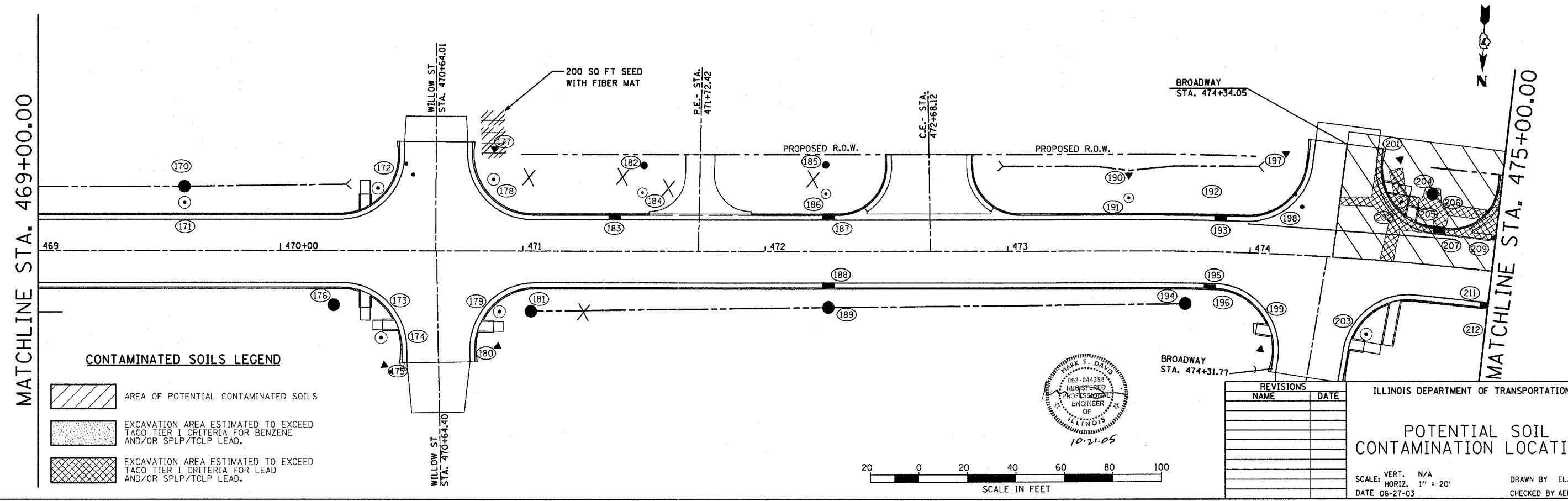
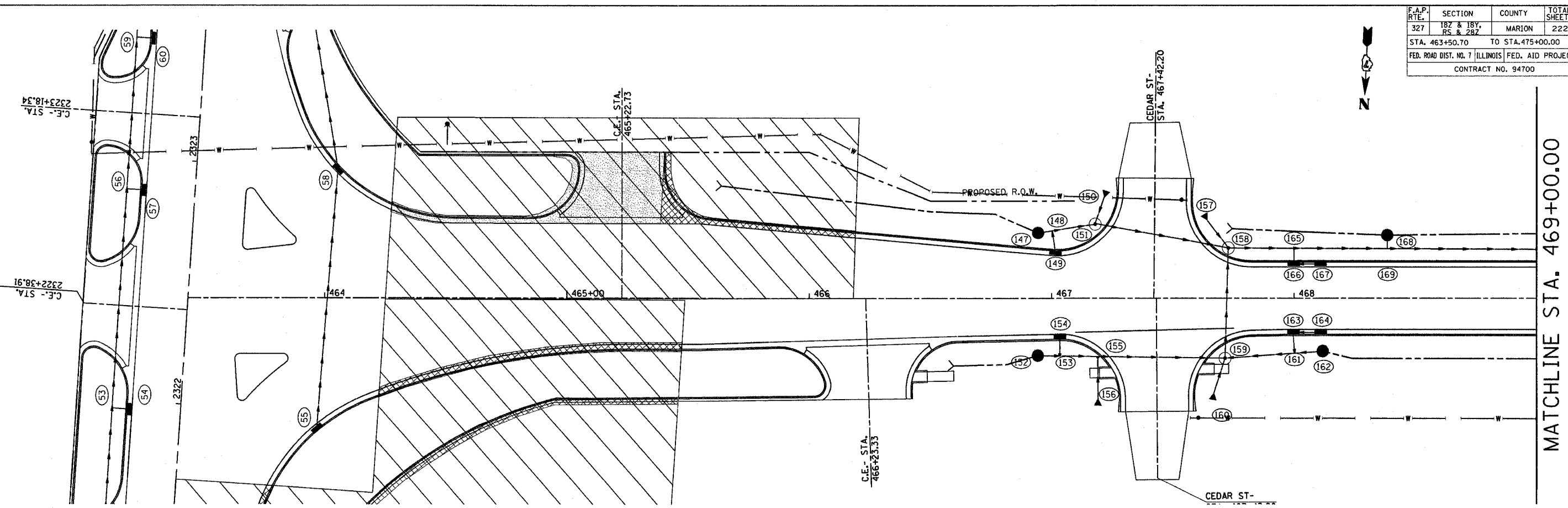
DRAWN BY ELA
 CHECKED BY AEF

DATE DATE-TIME
 ADD-SPEC
 REF-REF

F.A.P. RTE.	SECTION	COUNTY	TOTAL SHEETS	SHEET NO.
327	182 & 187, RS & 287	MARION	222	131
STA. 463+50.70		TO STA. 475+00.00		
FED. ROAD DIST. NO. 7		ILLINOIS FED. AID PROJECT		
CONTRACT NO. 94700				

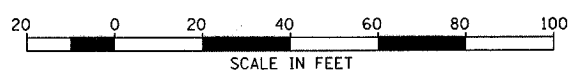



PLAN	SURVEYED	DATE
NO.	BY	
	NOTE BOOK	
	ALIGNED	
	CHECKED	
	DATE	
	FILE NAME	



CONTAMINATED SOILS LEGEND

	AREA OF POTENTIAL CONTAMINATED SOILS
	EXCAVATION AREA ESTIMATED TO EXCEED TACO TIER I CRITERIA FOR BENZENE AND/OR SPLP/TCLP LEAD.
	EXCAVATION AREA ESTIMATED TO EXCEED TACO TIER I CRITERIA FOR LEAD AND/OR SPLP/TCLP LEAD.



REVISIONS	
NAME	DATE

ILLINOIS DEPARTMENT OF TRANSPORTATION

POTENTIAL SOIL CONTAMINATION LOCATIONS

SCALE: VERT. N/A
HORIZ. 1" = 20'
DATE 06-27-03

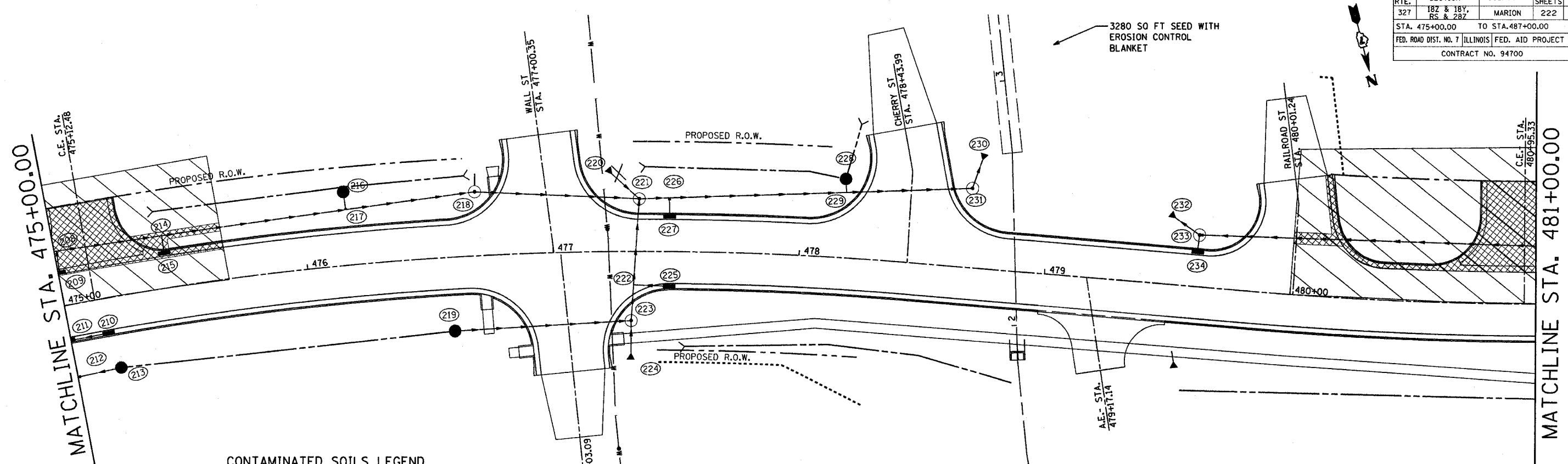
DRAWN BY ELA
CHECKED BY AEF

DATE: 06-27-03
TIME: 10:21 AM
DRAWN: ELA
CHECKED: AEF




10/27/2009 8:36:05 AM



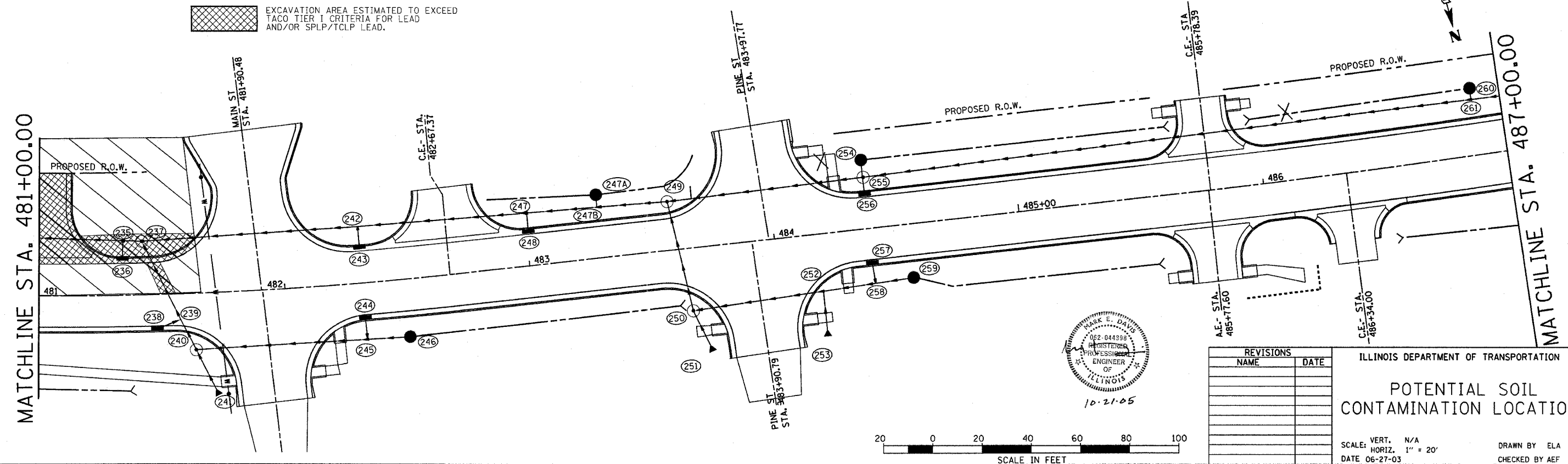
F.A.P. RTE.	SECTION	COUNTY	TOTAL SHEETS	SHEET NO.
327	182 & 187, RS & 287	MARION	222	132
STA. 475+00.00 TO STA. 487+00.00				
FED. ROAD DIST. NO. 7 ILLINOIS FED. AID PROJECT				
CONTRACT NO. 94700				

PLAN	NO.	DATE
SURVEYED	BY	
ALIGNED	BY	
CHECKED	BY	
FIELD FILE NAME		



CONTAMINATED SOILS LEGEND

-  AREA OF POTENTIAL CONTAMINATED SOILS
-  EXCAVATION AREA ESTIMATED TO EXCEED TACO TIER I CRITERIA FOR BENZENE AND/OR SPLP/TCLP LEAD.
-  EXCAVATION AREA ESTIMATED TO EXCEED TACO TIER I CRITERIA FOR LEAD AND/OR SPLP/TCLP LEAD.



REVISIONS	
NAME	DATE

ILLINOIS DEPARTMENT OF TRANSPORTATION

POTENTIAL SOIL CONTAMINATION LOCATIONS

SCALE: VERT. N/A
 HORIZ. 1" = 20'

DATE 06-27-03


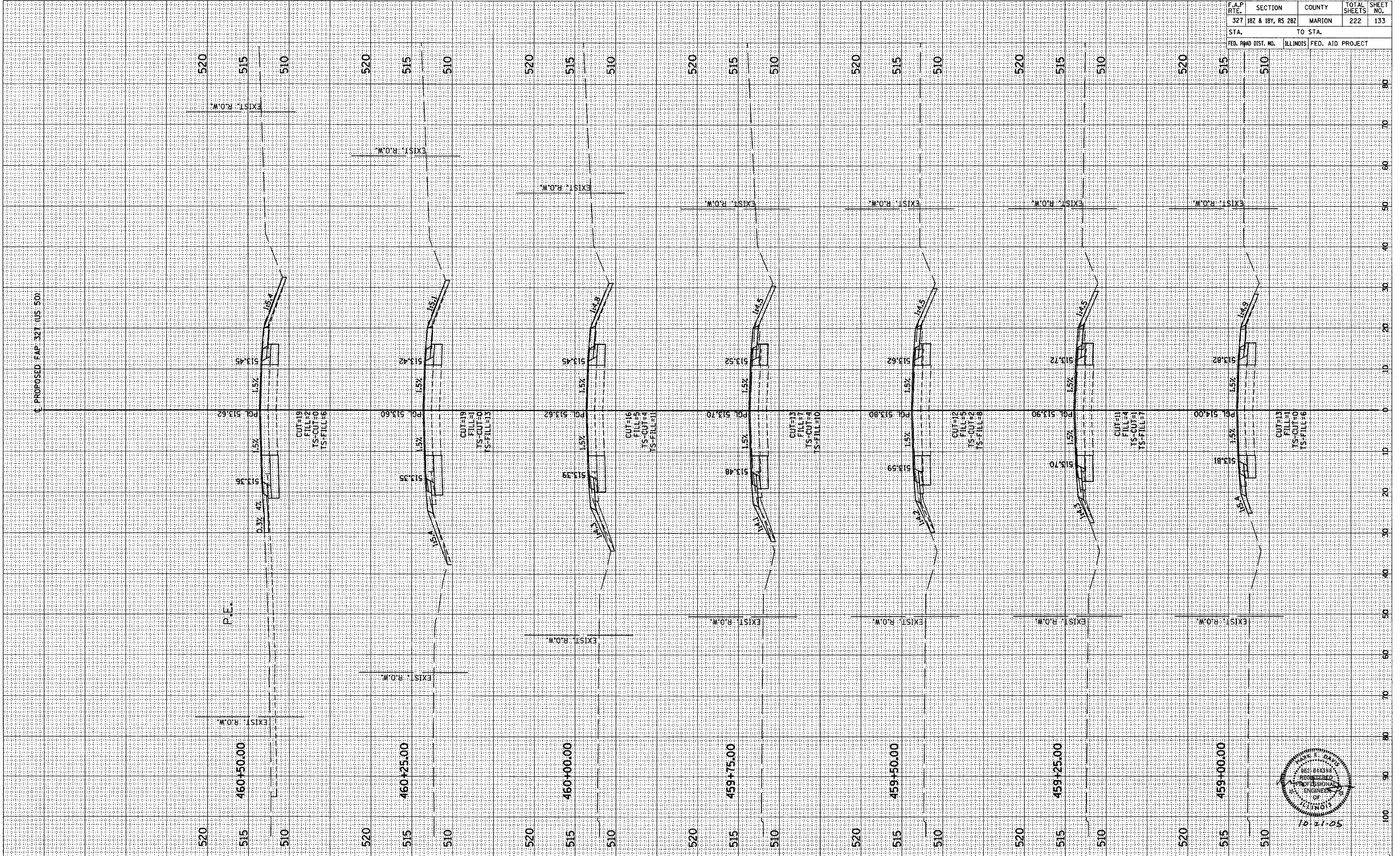
DRAWN BY ELA
 CHECKED BY AEF

DATE-TIME
 DGN-SPEC
 REF
 REV

ORIGINAL SURVEY PLOTTED REVISIONS CHECKED
 SURVEYED PLOTTED REVISIONS CHECKED
 BY DATE

ORIGINAL SURVEY PLOTTED REVISIONS CHECKED
 SURVEYED PLOTTED REVISIONS CHECKED
 BY DATE

F.A.P. RTE.	SECTION	COUNTY	TOTAL SHEETS	SHEET NO.
327	187 & 189, RS 287	MARION	222	133
STA.	TO STA.			
FED. ROAD DIST. NO.	ILLINOIS	FED. AID PROJECT		

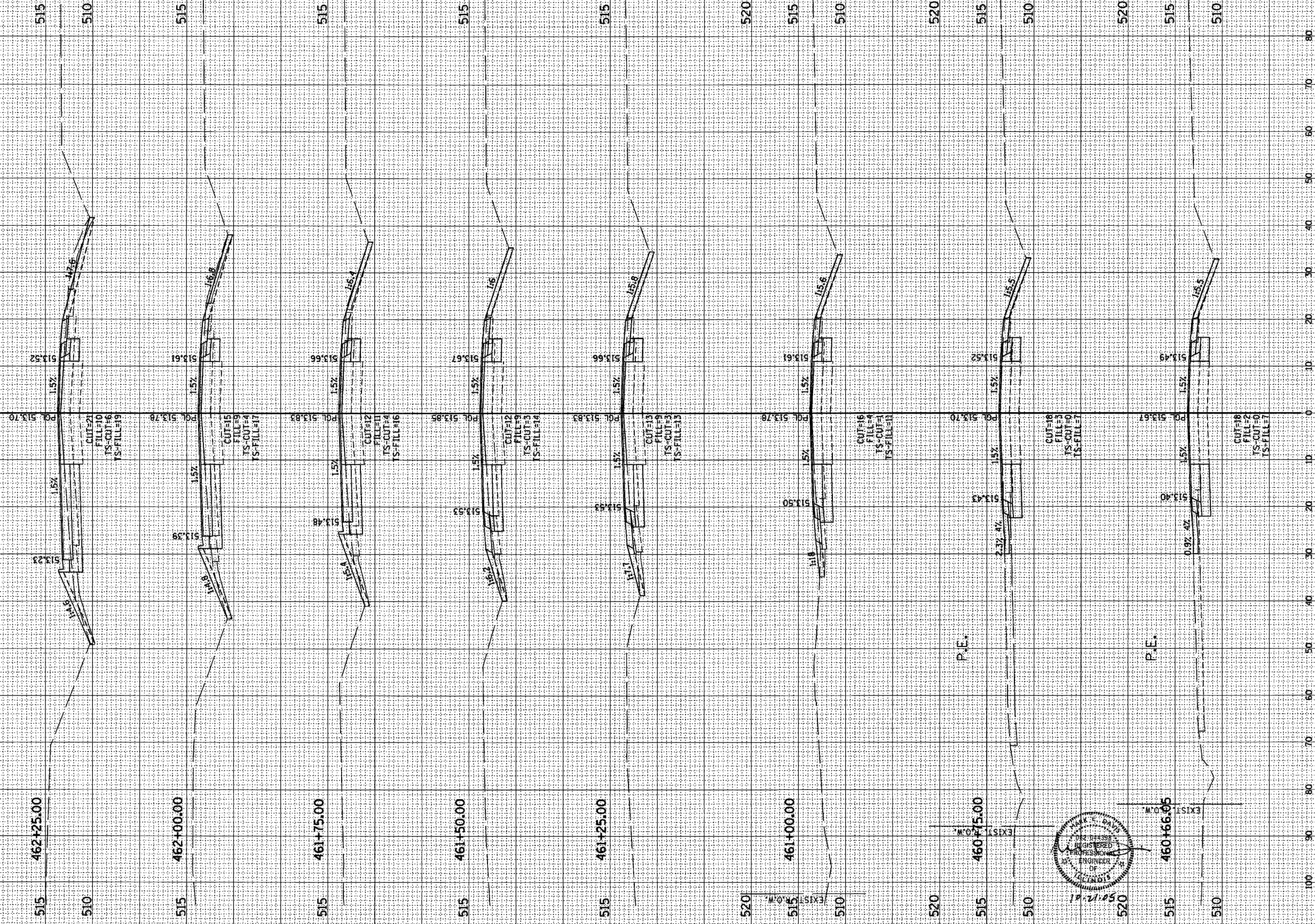


F.A.P. RTE.	SECTION	COUNTY	TOTAL SHEETS	SHEET NO.
327	182 & 18Y, RS 282	MARION	222	134
STA.	TO STA.			
FED. ROAD DIST. NO.	ILLINOIS	FED. AID PROJECT		

FINAL SURVEY	DATE
BY	
SAVED SURVEY	
PLOTTED	
NOTE BOOK	
AREAS CHECKED	
NO.	

ORIGINAL SURVEY	DATE
BY	
SAVED SURVEY	
PLOTTED	
NOTE BOOK	
AREAS CHECKED	
NO.	


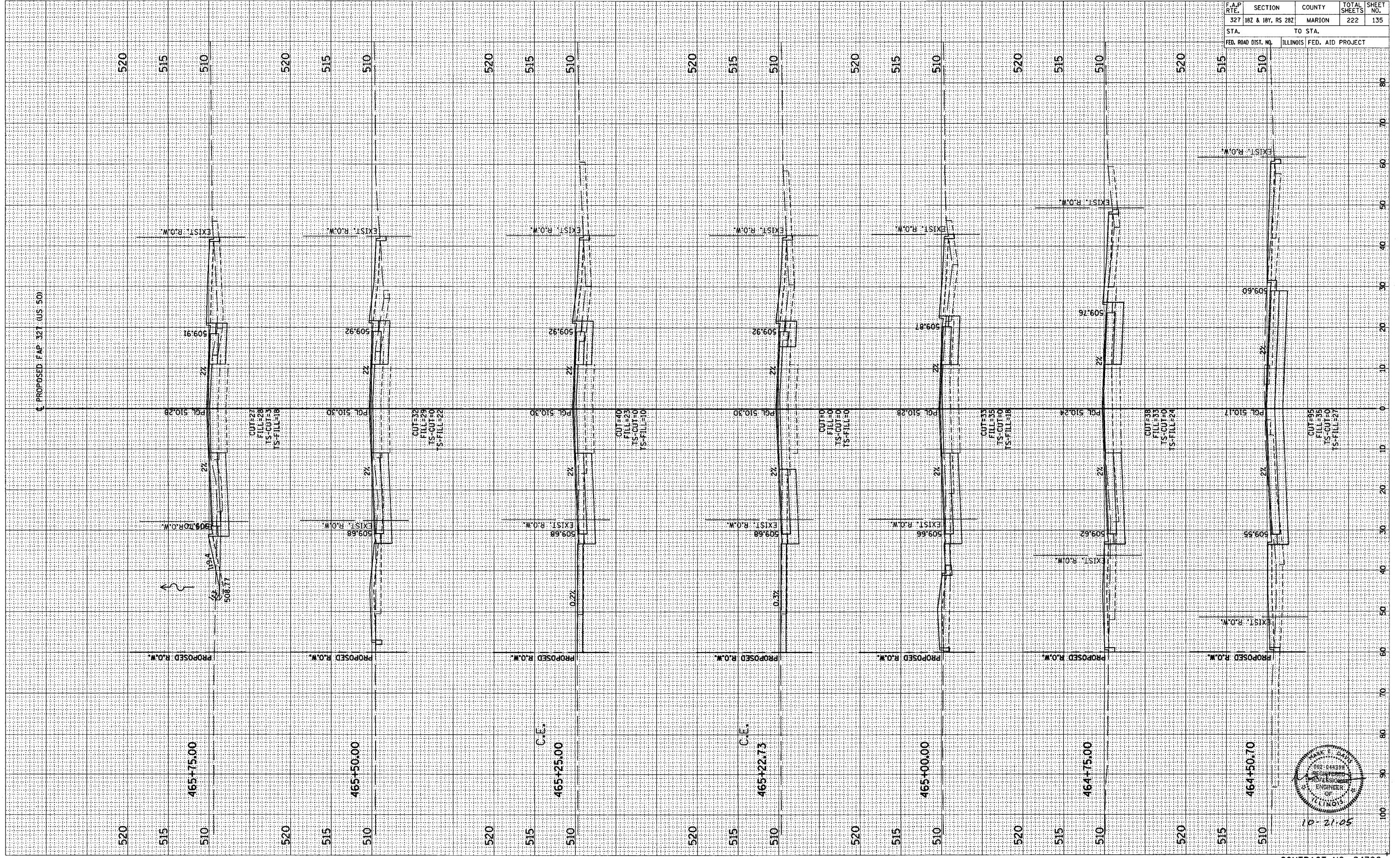
C PROPOSED F&P 327 (US 50)



ORIGINAL SURVEY PLOTTED TEMPLATE AREAS CHECKED
 NO. _____ BY _____ DATE _____

FINAL SURVEY PLOTTED TEMPLATE AREAS CHECKED
 NO. _____ BY _____ DATE _____

F.A.P. RTE.	SECTION	COUNTY	TOTAL SHEETS	SHEET NO.
327 182 & 18Y, RS 282	MARION	222	135	
STA.		TO STA.		
FED. ROAD DIST. NO.		ILLINOIS FED. AID PROJECT		


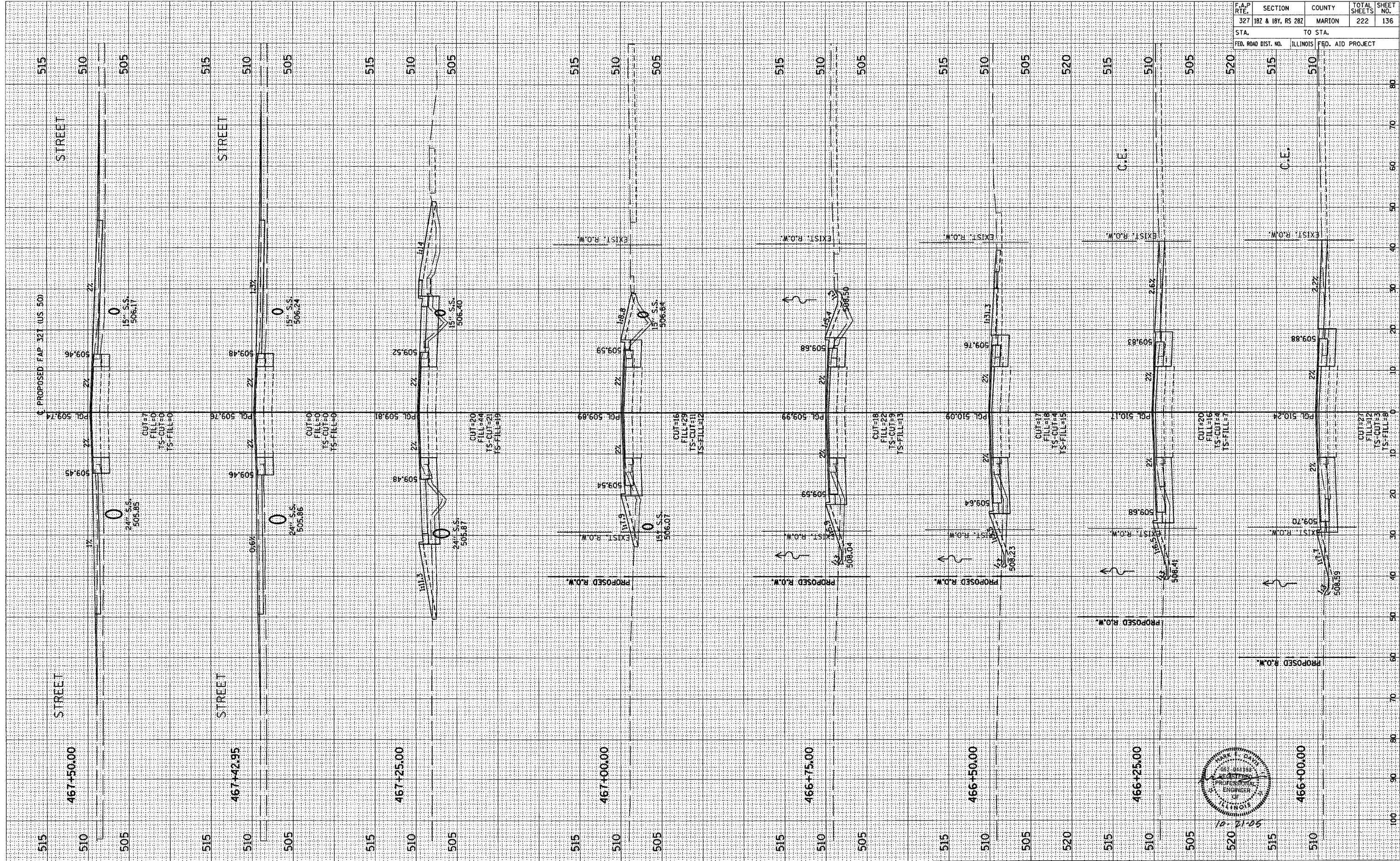


10-21-05

BY DATE
 SURVEYED
 PLOTTED
 NOTE BOOK
 AREA
 AREAS CHECKED

BY DATE
 SURVEYED
 PLOTTED
 NOTE BOOK
 AREA
 AREAS CHECKED


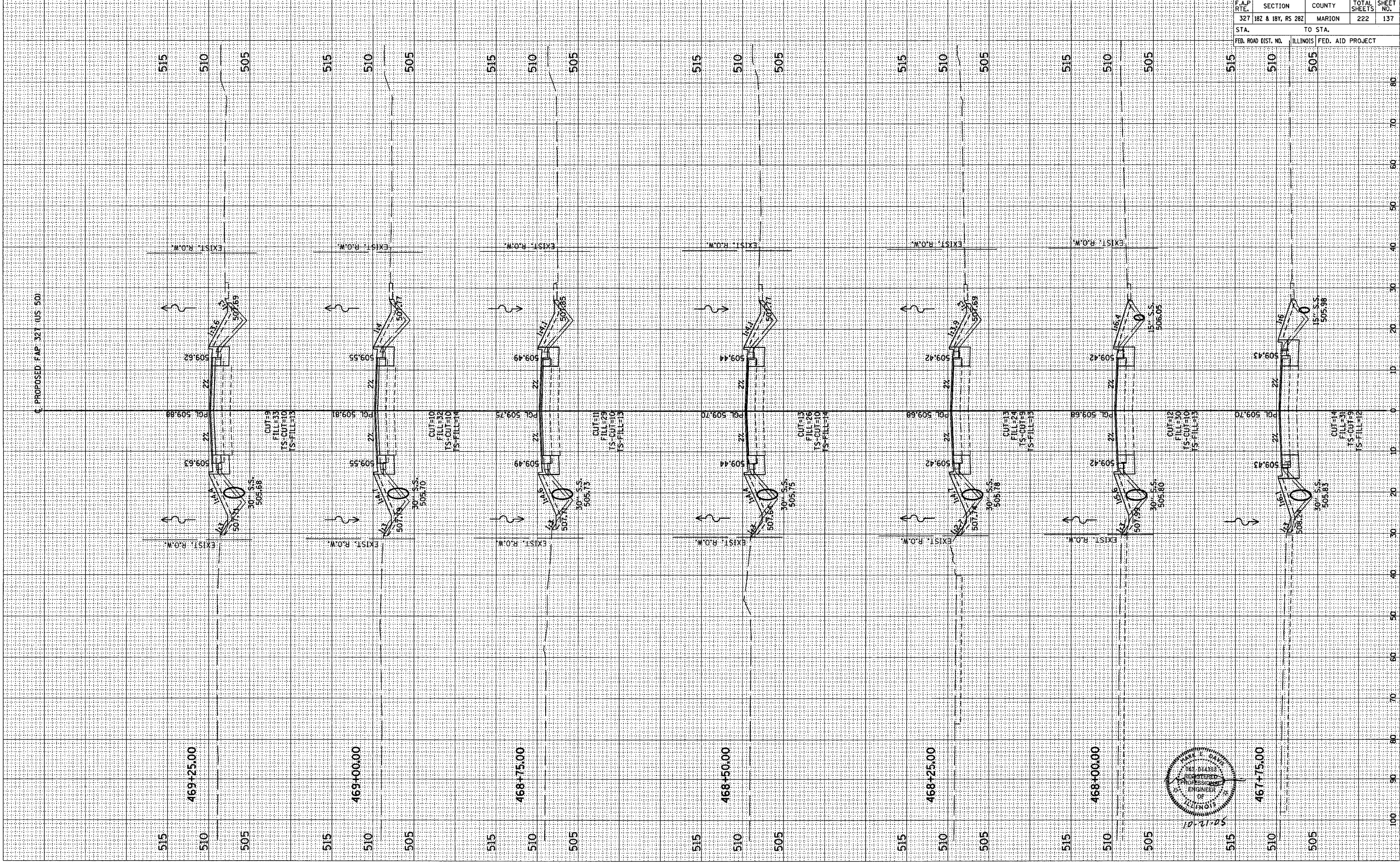
F.A.P. RTE.	SECTION	COUNTY	TOTAL SHEETS	SHEET NO.
327	182 & 18Y, RS 28Z	MARION	222	136
STA. TO STA.		FED. AID PROJECT		



BY _____ DATE _____
 ORIGINAL SURVEY PLOTTED _____
 NOTE BOOK _____
 AREAS CHECKED _____

BY _____ DATE _____
 ORIGINAL SURVEY PLOTTED _____
 NOTE BOOK _____
 AREAS CHECKED _____

F.A.P. RTE.	SECTION	COUNTY	TOTAL SHEETS	SHEET NO.
327	182 & 18V, RS 282	MARION	222	137
STA.	TO STA.			
FED. ROAD DIST. NO.	ILLINOIS	FED. AID PROJECT		


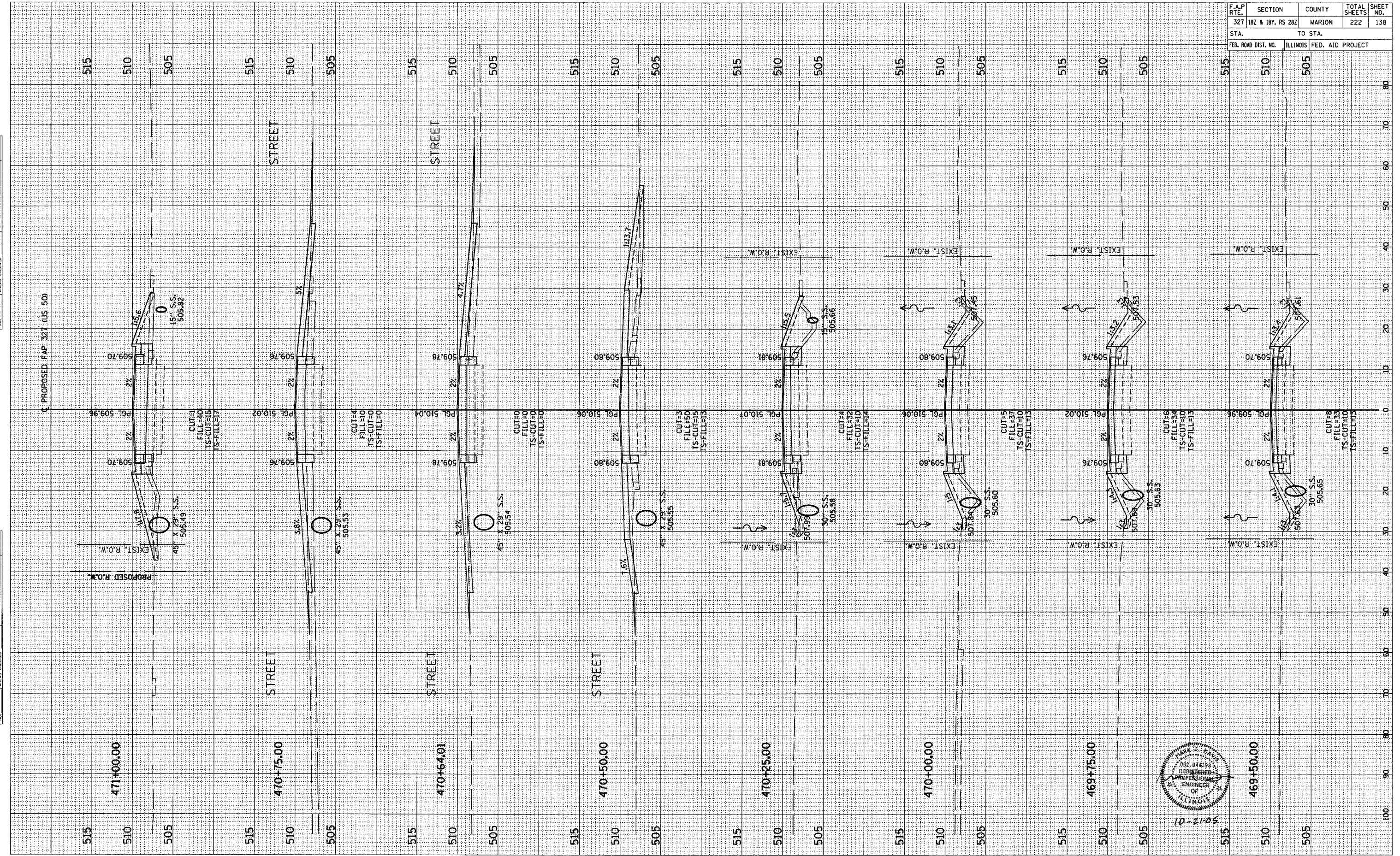


50-12-01

BY _____ DATE _____
 ORIGINAL SURVEY PLOTTED _____
 SURVEY PLOTTED _____
 NOTE BOOK _____
 AREAS _____
 AREAS CHECKED _____

BY _____ DATE _____
 ORIGINAL SURVEY PLOTTED _____
 SURVEY PLOTTED _____
 NOTE BOOK _____
 AREAS _____
 AREAS CHECKED _____

F.A.P. RTE.	SECTION	COUNTY	TOTAL SHEETS	SHEET NO.
327	18Z & 18Y, RS 282	MARION	222	138
STA.		TO STA.		
FED. ROAD DIST. NO.		ILLINOIS FED. AID PROJECT		


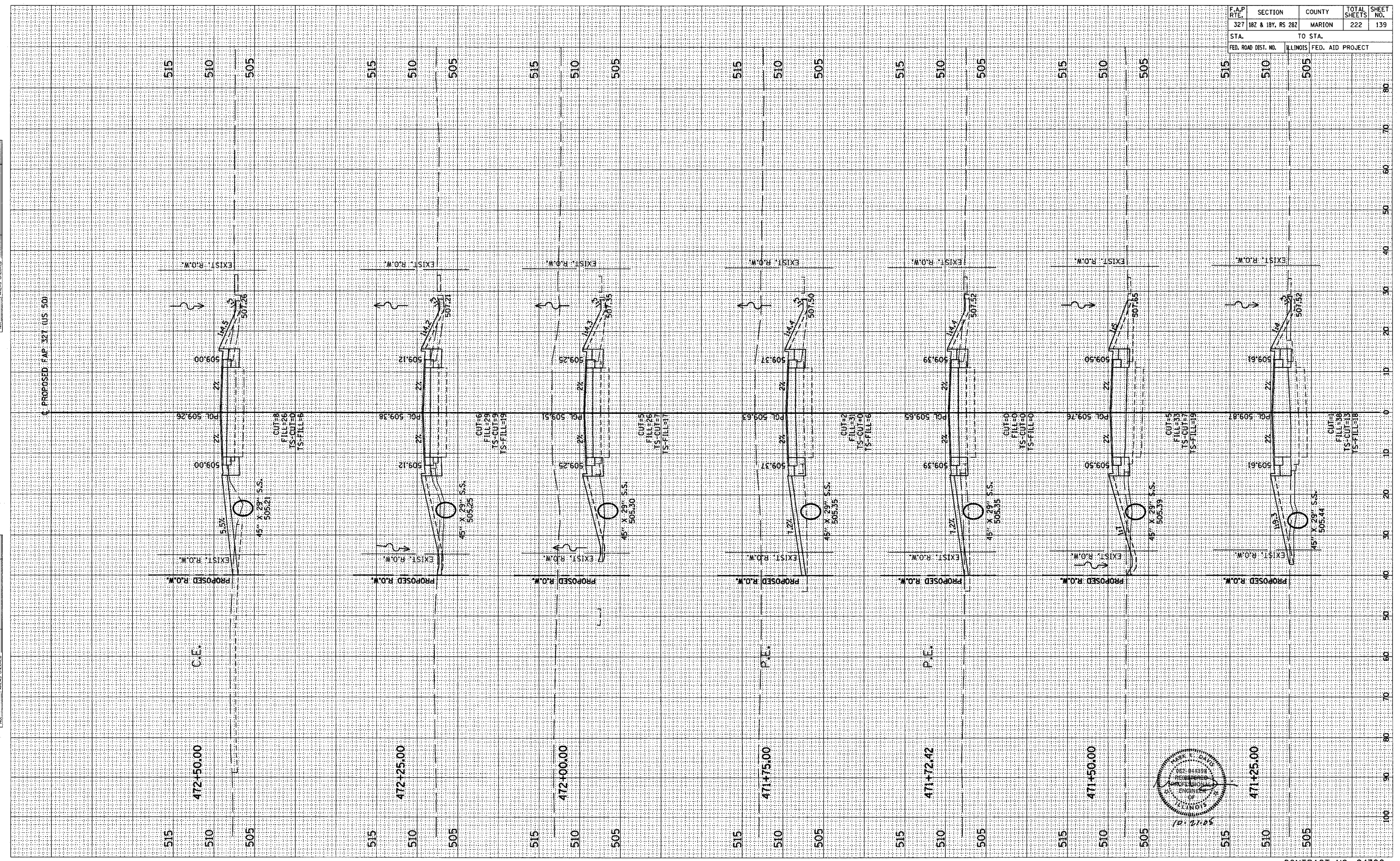


10-21-05

FINAL SURVEY PLOTTED DATE
 SURVEY PLOTTED DATE
 NOTE BOOK NO.
 AREAS CHECKED

ORIGINAL SURVEY PLOTTED DATE
 SURVEY PLOTTED DATE
 NOTE BOOK NO.
 AREAS CHECKED


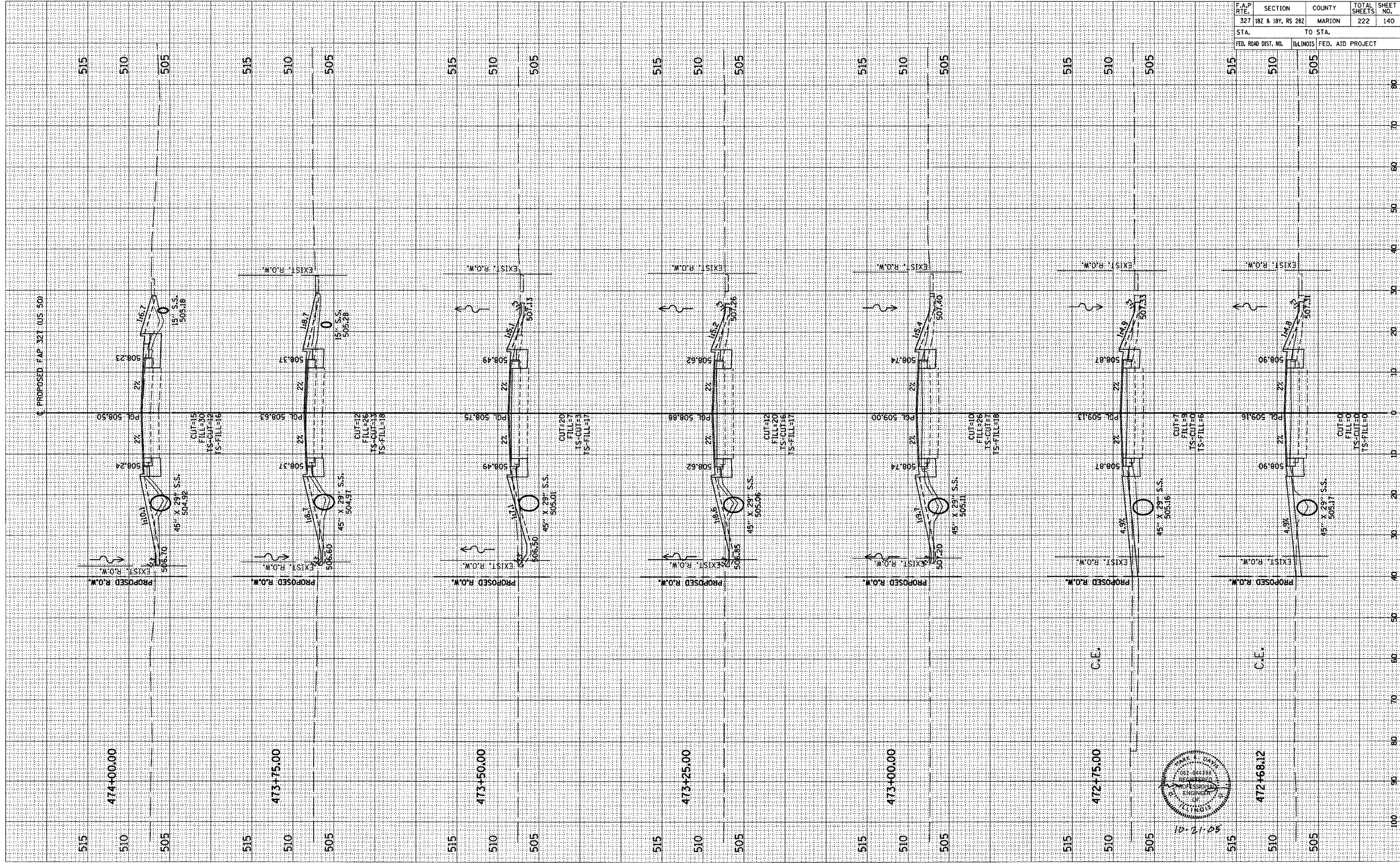
F.A.P. RTE.	SECTION	COUNTY	TOTAL SHEETS	SHEET NO.
327	187 & 187, RS 282	MARION	222	139
STA.		TO STA.		
FED. ROAD DIST. NO.		ILLINOIS FED. AID PROJECT		



FINAL SURVEY	DATE
SKETCHED	BY
PLOTTED	
NOTE BOOK	
AREAS	
CHECKED	
NO.	

ORIGINAL SURVEY	DATE
SKETCHED	BY
PLOTTED	
NOTE BOOK	
AREAS	
CHECKED	
NO.	

F.A.P. RTE.	SECTION	COUNTY	TOTAL SHEETS	SHEET NO.
327	182 & 181, RS 282	MARION	222	140
STA.	TO STA.			
FED. ROAD DIST. NO.	ILLINOIS	FED. AID PROJECT		


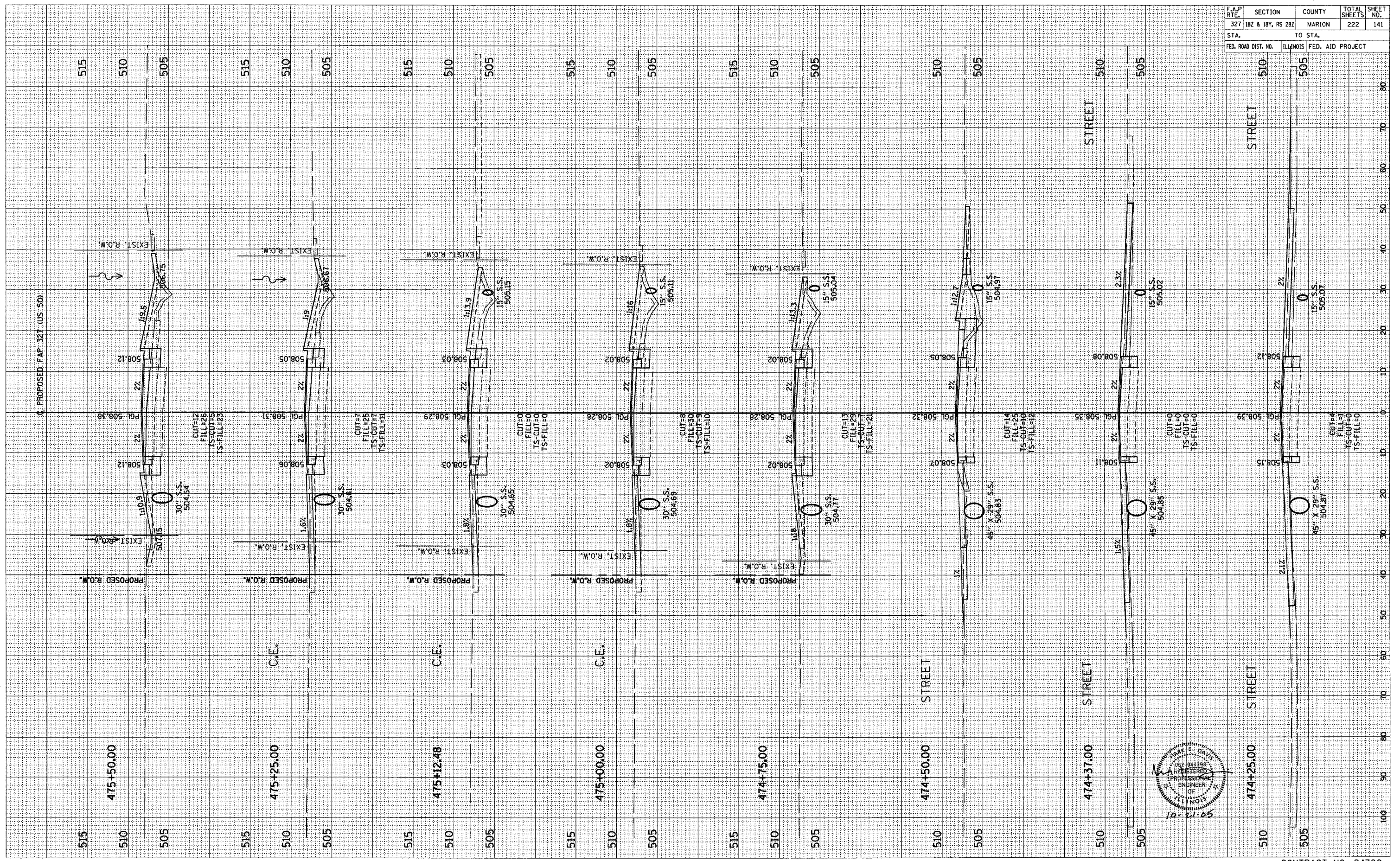


ORIGINAL SURVEY DRAWING
 SURVEY PLOTTED
 NOTE BOOK
 AREAS CHECKED

BY _____ DATE _____

NO. _____


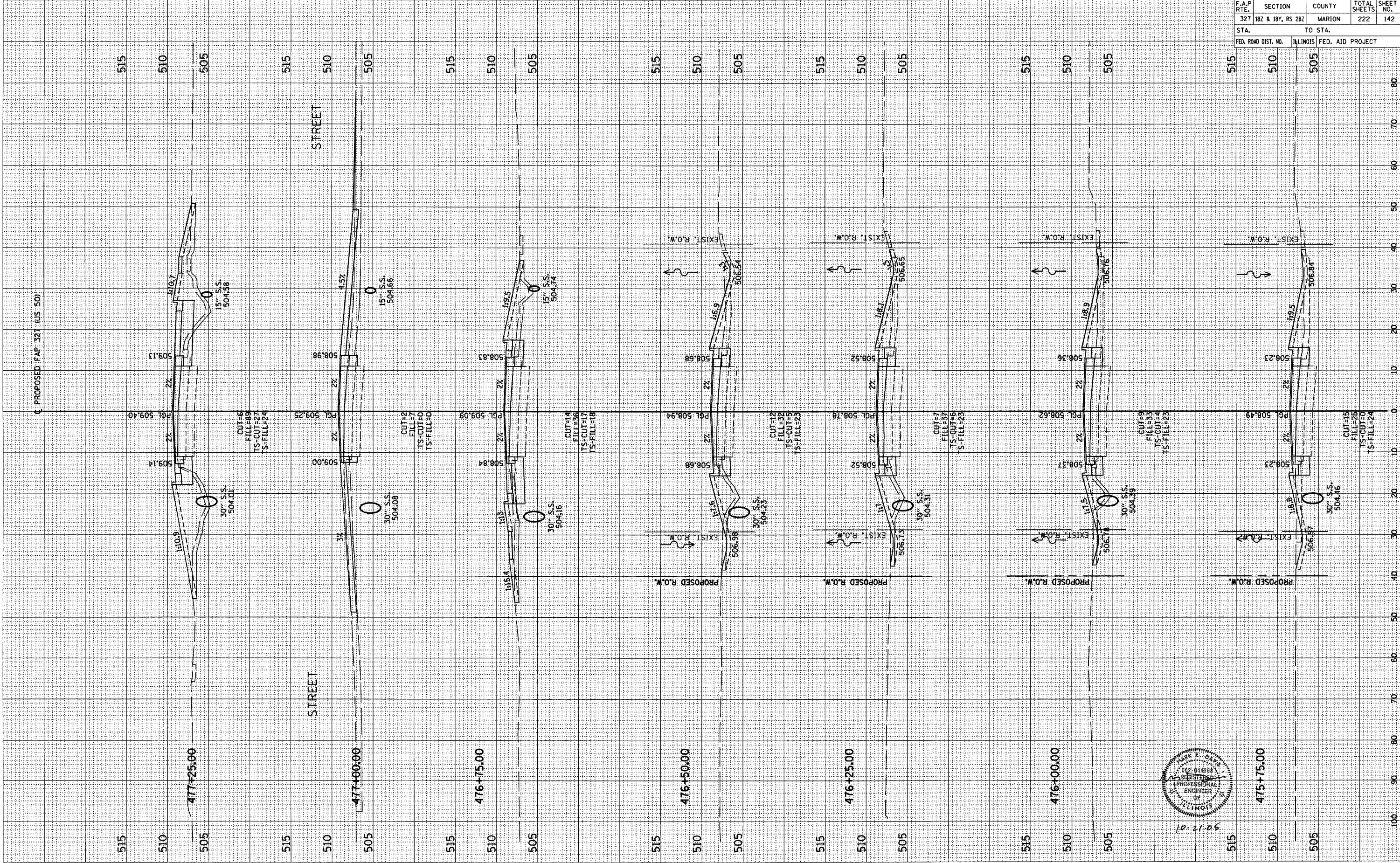
F.A.P. RTE.	SECTION	COUNTY	TOTAL SHEETS	SHEET NO.
327	182 & 18Y, RS 28Z	MARION	222	141
STA.		TO STA.		
FED. ROAD DIST. NO.		ILLINOIS FED. AID PROJECT		



FINAL SURVEY	DATE
SURVEY	BY
NOTE BOOK	
AREAS	
CHECKED	
NO.	

ORIGINAL SURVEY	DATE
SURVEY	BY
NOTE BOOK	
AREAS	
CHECKED	
NO.	


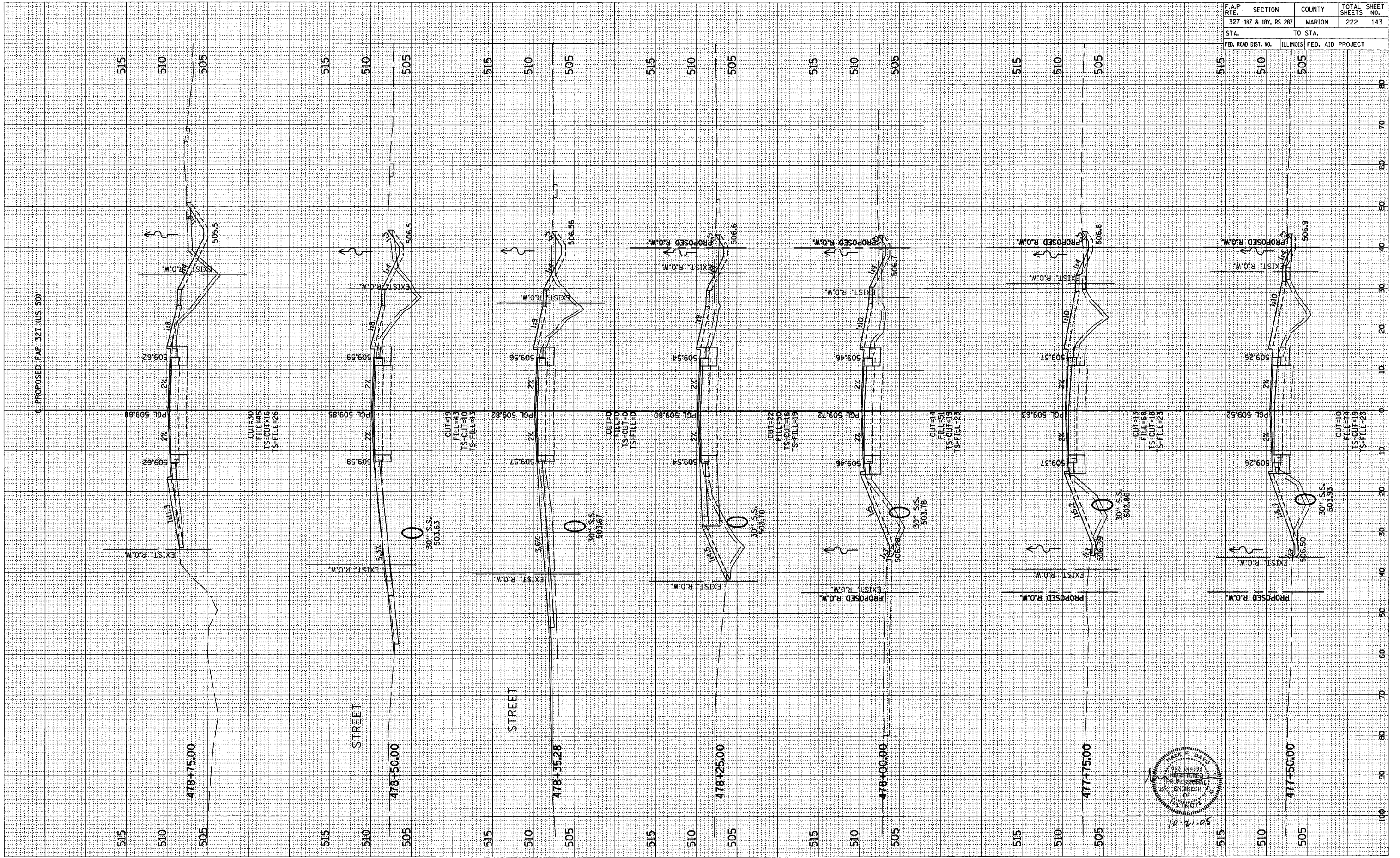
F.A.P. RTE.	SECTION	COUNTY	TOTAL SHEETS	SHEET NO.
327	187 & 189, RS 282	MARION	222	142
STA.	TO STA.			
FED. ROAD DIST. NO.	ILLINOIS	FED. AID PROJECT		



ORIGINAL SURVEY BY DATE
 SURVEYED PLOTTED
 NOTE BOOK NO. DATE
 AREAS CHECKED

FINAL SURVEY BY DATE
 SURVEYED PLOTTED
 NOTE BOOK NO. DATE
 AREAS CHECKED


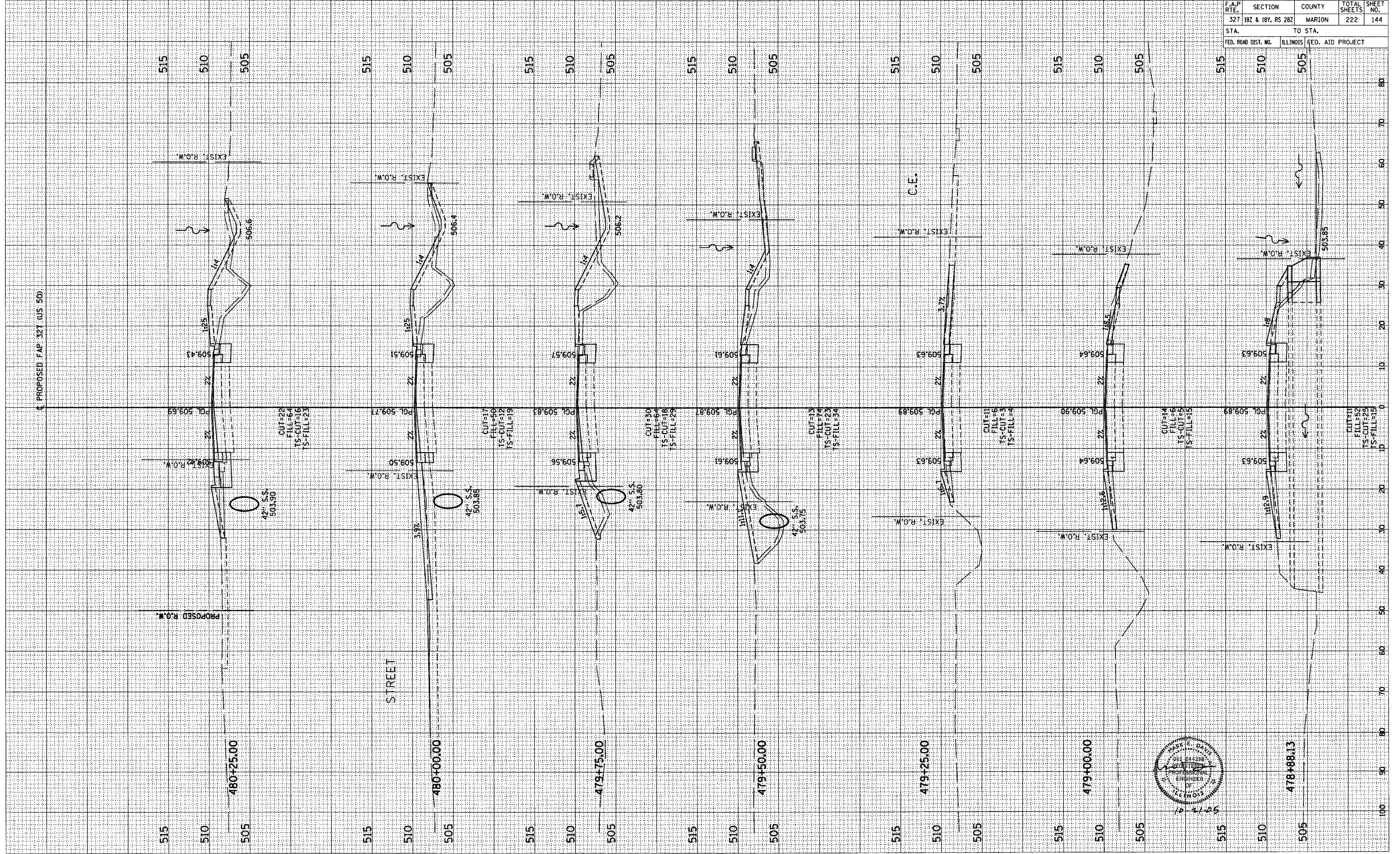
F.A.P. RTE.	SECTION	COUNTY	TOTAL SHEETS	SHEET NO.
327	182 & 183, RS 282	MARION	222	143
STA. TO STA.		FED. AID PROJECT		
FED. ROAD DIST. NO.		ILLINOIS		



FINAL SURVEY	BY	DATE
SURVEYED		
PLOTTED		
NOTE BOOK		
AREAS		
AREAS CHECKED		
NO.		

ORIGINAL SURVEY	BY	DATE
SURVEYED		
PLOTTED		
NOTE BOOK		
AREAS		
AREAS CHECKED		
NO.		

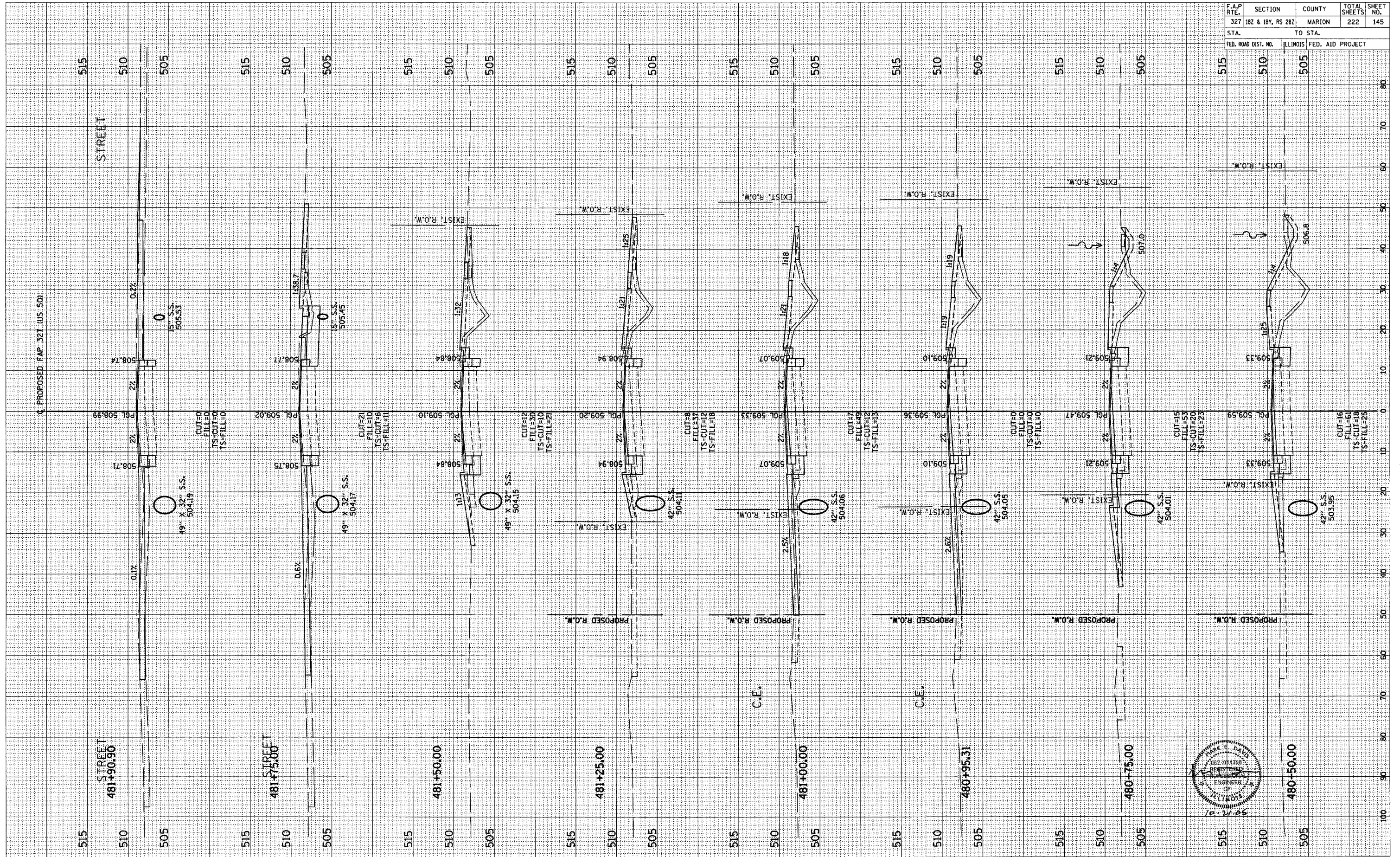
F.A.P. RTE.	SECTION	COUNTY	TOTAL SHEETS	SHEET NO.
327	182 & 187, RS 282	MARION	222	144
STA.	TO STA.			
FED. ROAD DIST. NO.	ILLINOIS	FED. AID PROJECT		



F.A.P. RTE.	SECTION	COUNTY	TOTAL SHEETS	SHEET NO.
327	182 & 18Y, RS 282	MARION	222	145
STA. TO STA.				
FED. ROAD DIST. NO. ILLINOIS FED. AID PROJECT				

ORIGINAL SURVEY	DATE
BY	
NO.	

FINAL SURVEY	DATE
BY	
NO.	



CONTRACT NO. 94700

ORIGINAL SURVEY PLOTTED
NOTE BOOK AREAS CHECKED

BY _____ DATE _____

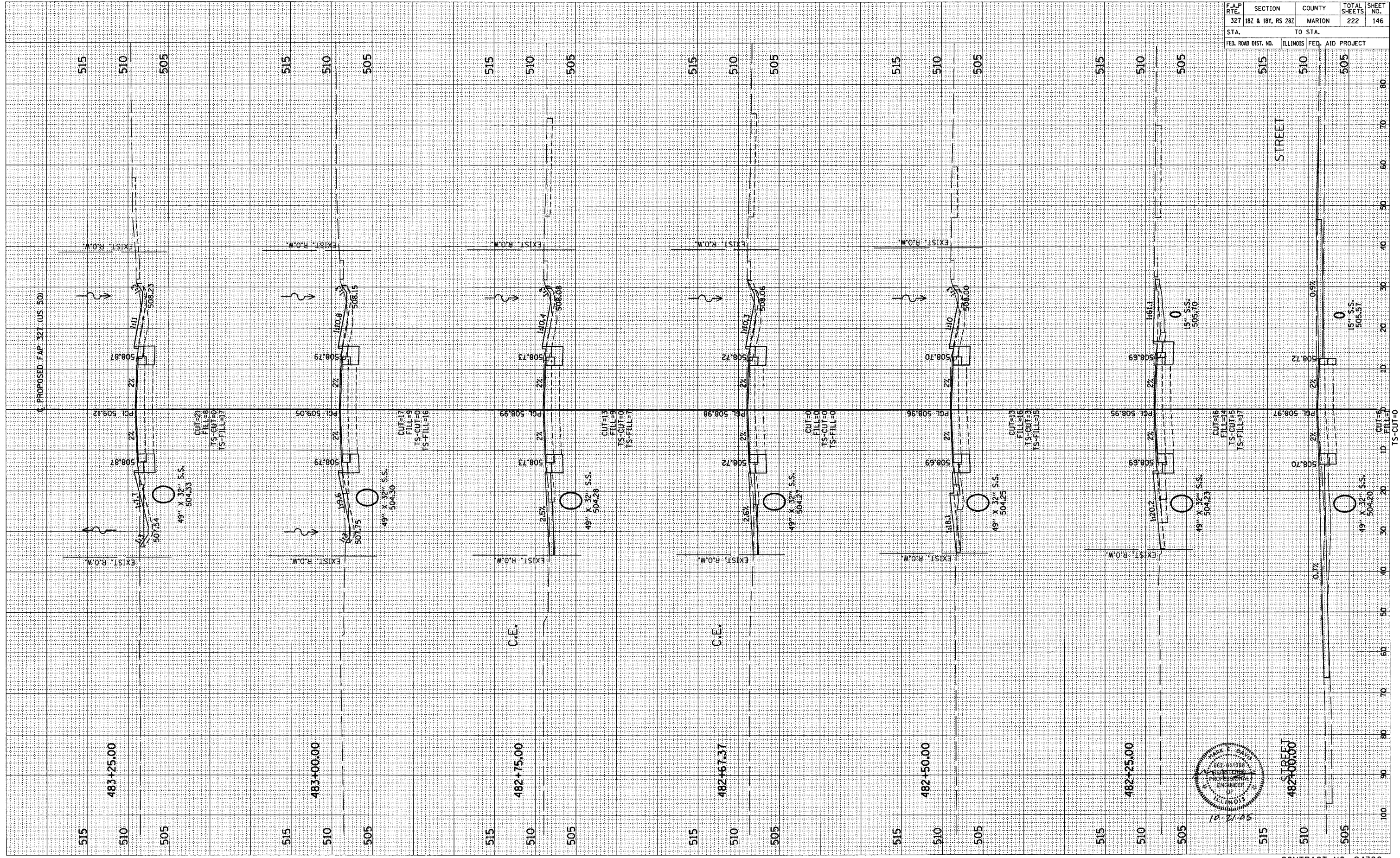
NO. _____

FINAL SURVEY PLOTTED
NOTE BOOK AREAS CHECKED

BY _____ DATE _____

NO. _____

F.A.P. RTE.	SECTION	COUNTY	TOTAL SHEETS	SHEET NO.
327	182 & 18Y, RS 28Z	MARION	222	146
STA.		TO STA.		
FED. ROAD DIST. NO.		ILLINOIS FED. AID PROJECT		

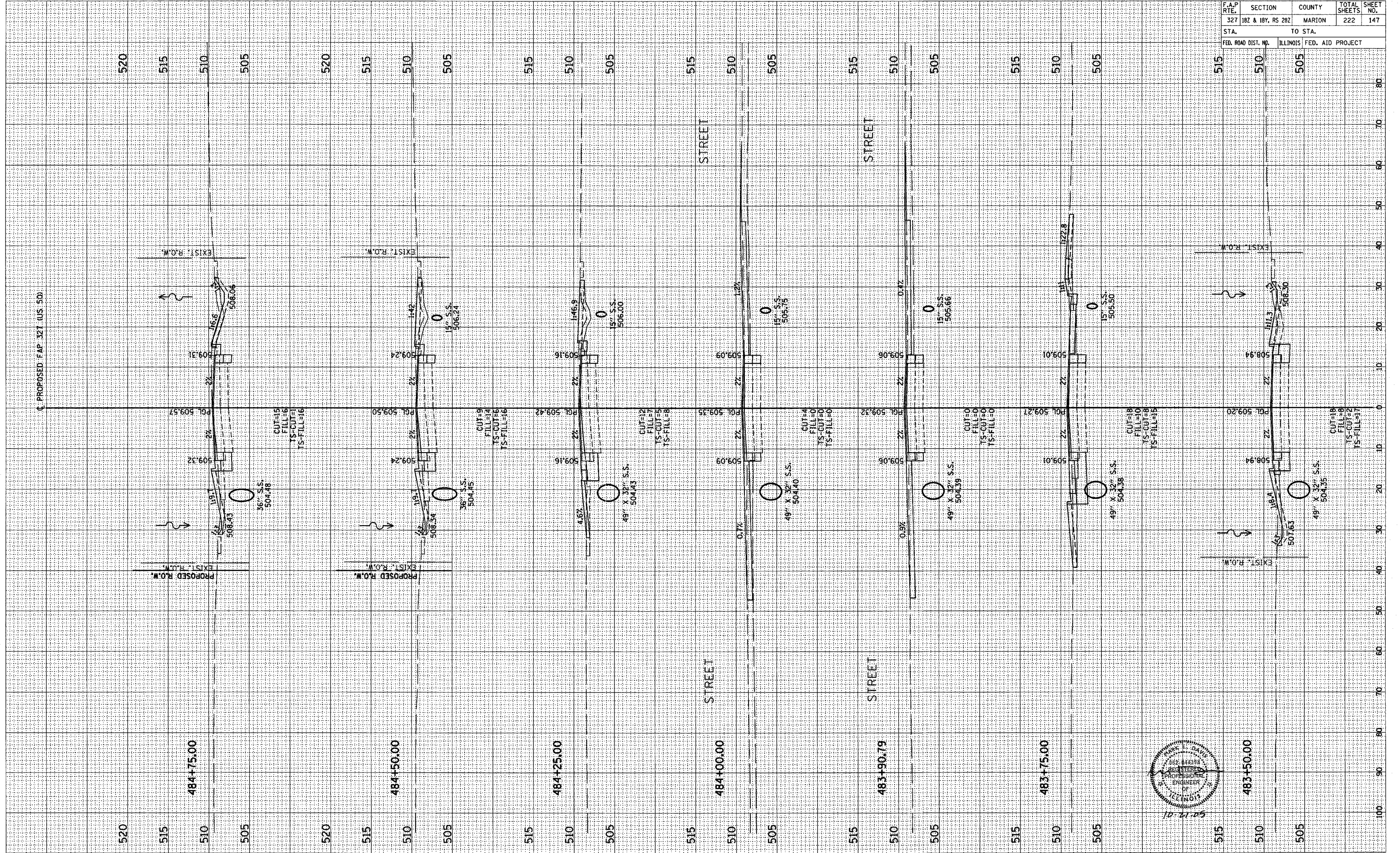


CONTRACT NO. 94700

FINAL SURVEY
 CHECKED BY
 PLOTTED BY
 NOTE BOOK NO.
 AREAS CHECKED
 DATE

ORIGINAL SURVEY
 CHECKED BY
 PLOTTED BY
 NOTE BOOK NO.
 AREAS CHECKED
 DATE

F.A.P. RTE.	SECTION	COUNTY	TOTAL SHEETS	SHEET NO.
327	182 & 18Y, RS 28Z	MARION	222	147
STA. TO STA.				
FED. ROAD DIST. NO. ILLINOIS FED. AID PROJECT				

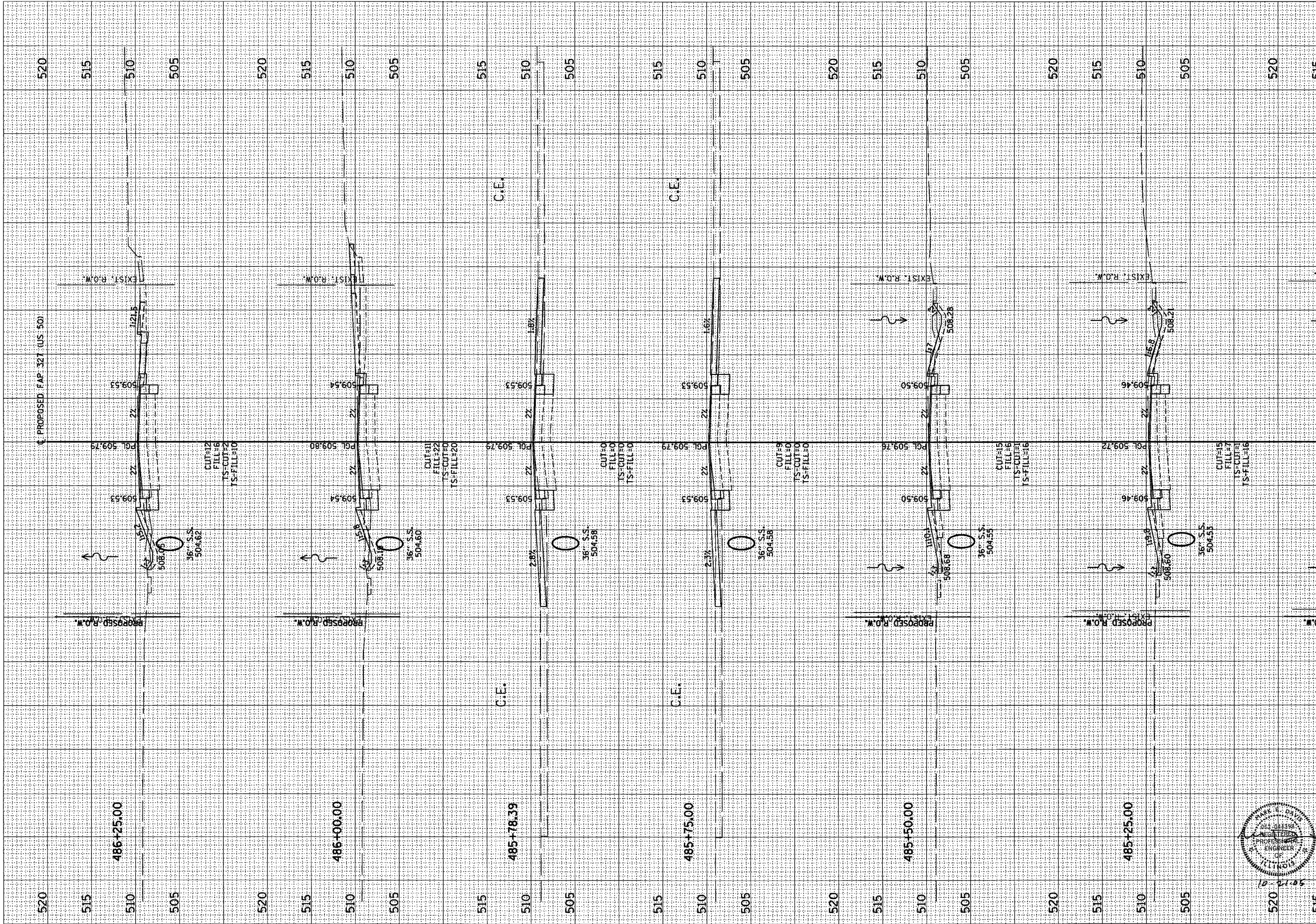


BY: _____ DATE: _____
 SURVEYED _____
 PLOTTED _____
 NOTE BOOK _____
 NO. _____

BY: _____ DATE: _____
 SURVEYED _____
 PLOTTED _____
 NOTE BOOK _____
 NO. _____

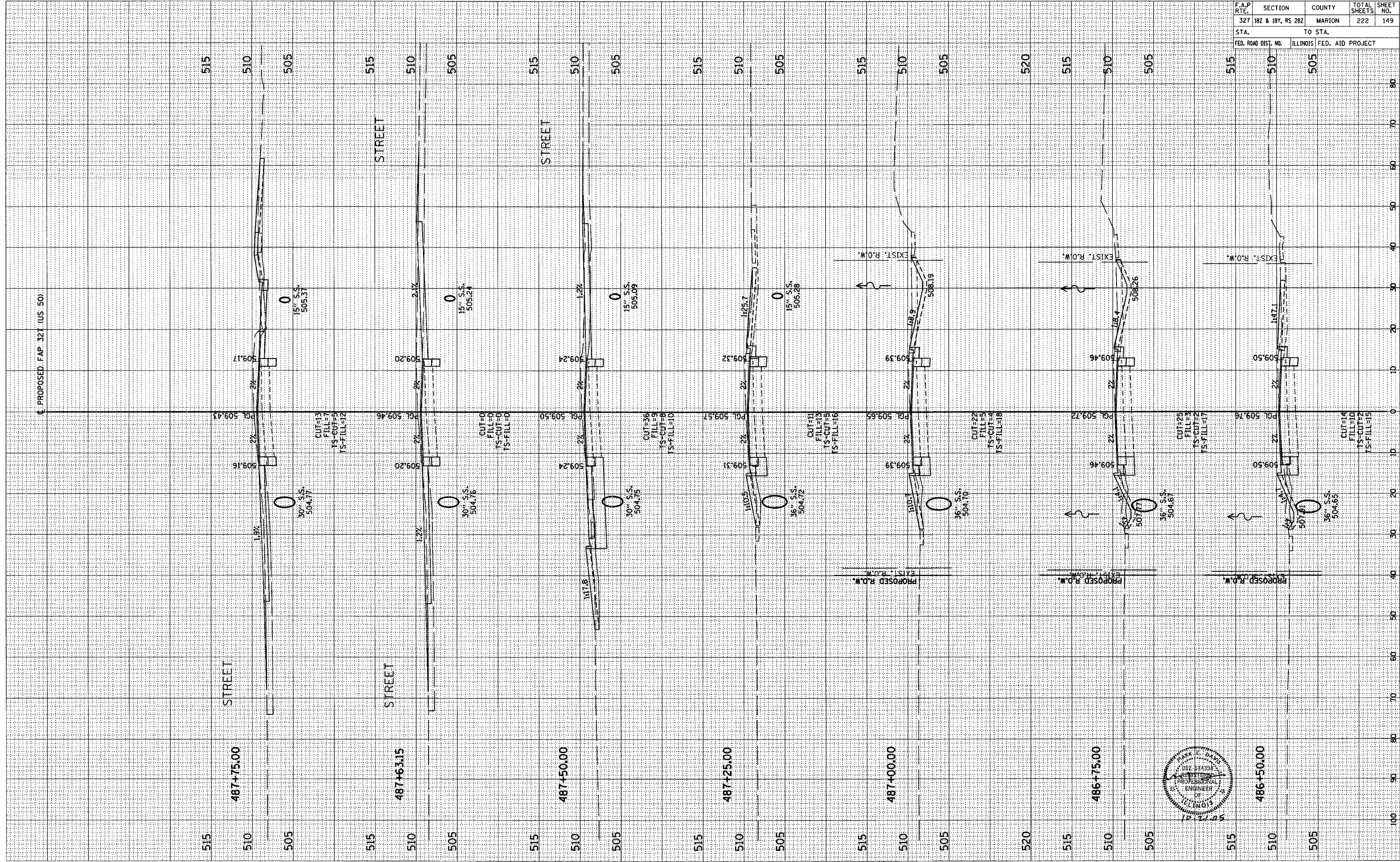
F.A.P. RTE.	SECTION	COUNTY	TOTAL SHEETS	SHEET NO.
327	18Z & 18Y, RS 28Z	MARION	222	148

STA.	TO STA.
510	505



ORIGINAL SURVEY	BY	DATE
SURVEYED		
PLOTTED		
NOTE BOOK		
AREAS CHECKED		
NO.		

FINAL SURVEY	BY	DATE
SURVEYED		
PLOTTED		
NOTE BOOK		
AREAS CHECKED		
NO.		


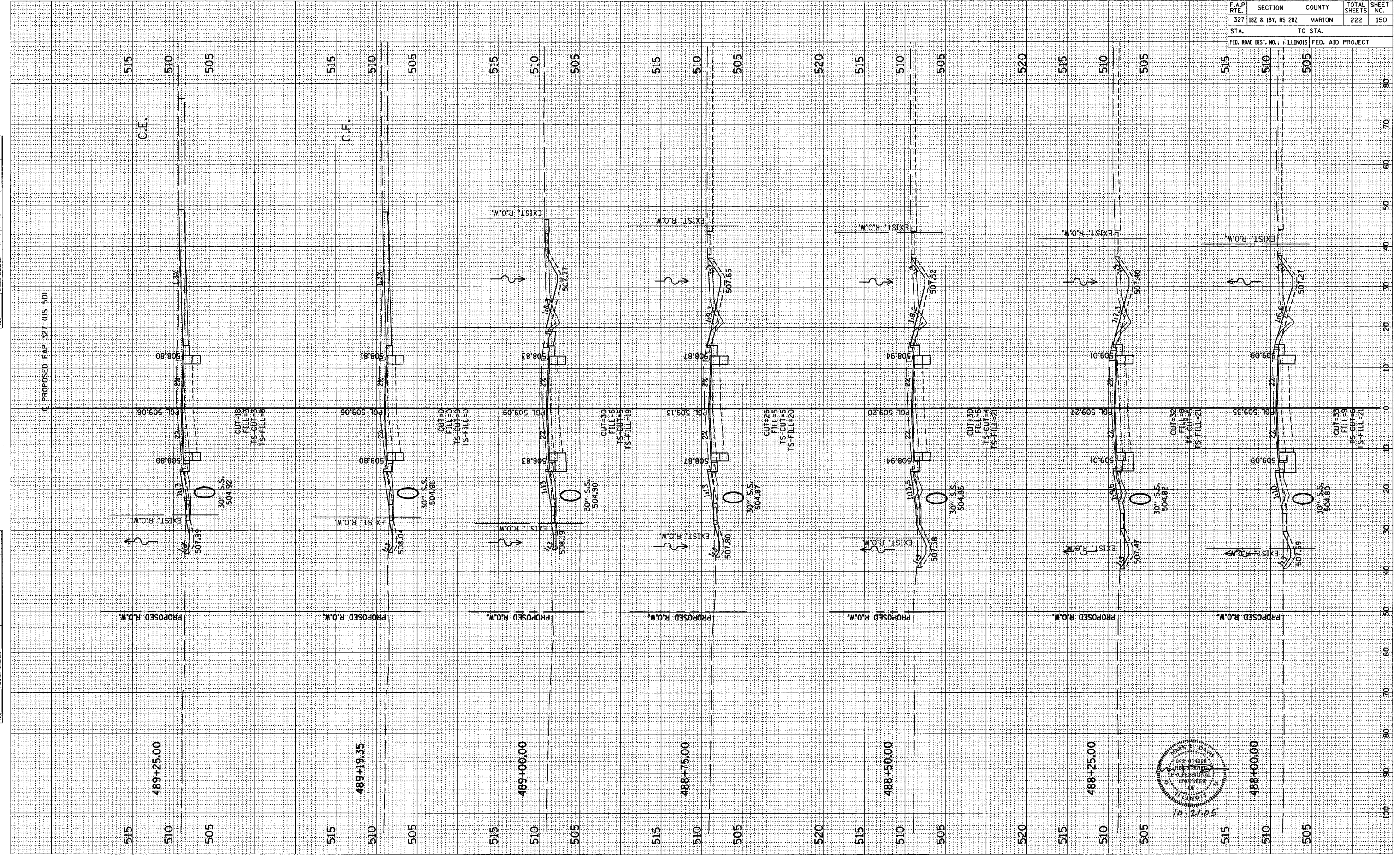


F.A.P. RTE.	SECTION	COUNTY	TOTAL SHEETS	SHEET NO.
327	182 & 18Y, RS 28Z	MARION	222	149
STA.		TO STA.		
FED. ROAD DIST. NO.		ILLINOIS FED. AID PROJECT		

F.A.P. RTE.	SECTION	COUNTY	TOTAL SHEETS	SHEET NO.
327	182 & 181, RS 282	MARION	222	150
STA. TO STA.		FED. AID PROJECT		

FINAL SURVEY	BY	DATE
SURVEYED		
PLOTTED		
NOTE BOOK		
AREAS CHECKED		
NO.		


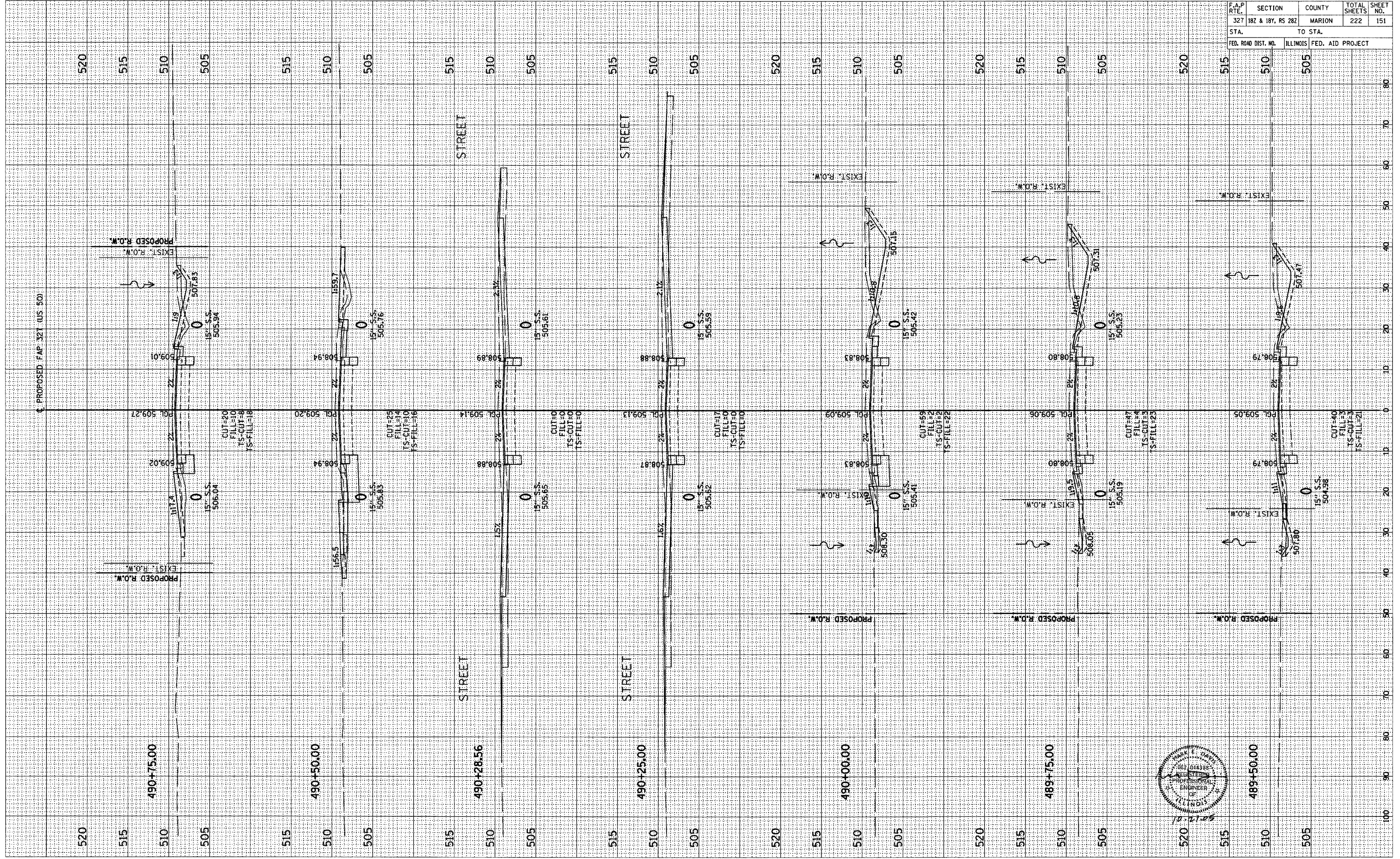
ORIGINAL SURVEY	BY	DATE
SURVEYED		
PLOTTED		
NOTE BOOK		
AREAS CHECKED		
NO.		



ORIGINAL SURVEY PLOTTED BY DATE
 SURVEY PLOTTED BY DATE
 NOTE BOOK NO. DATE
 AREAS CHECKED

ORIGINAL SURVEY PLOTTED BY DATE
 SURVEY PLOTTED BY DATE
 NOTE BOOK NO. DATE
 AREAS CHECKED

F.A.P. RTE.	SECTION	COUNTY	TOTAL SHEETS	SHEET NO.
327	187 & 189, RS 282	MARION	222	151
STA.	TO STA.			
FED. ROAD DIST. NO.	ILLINOIS	FED. AID PROJECT		


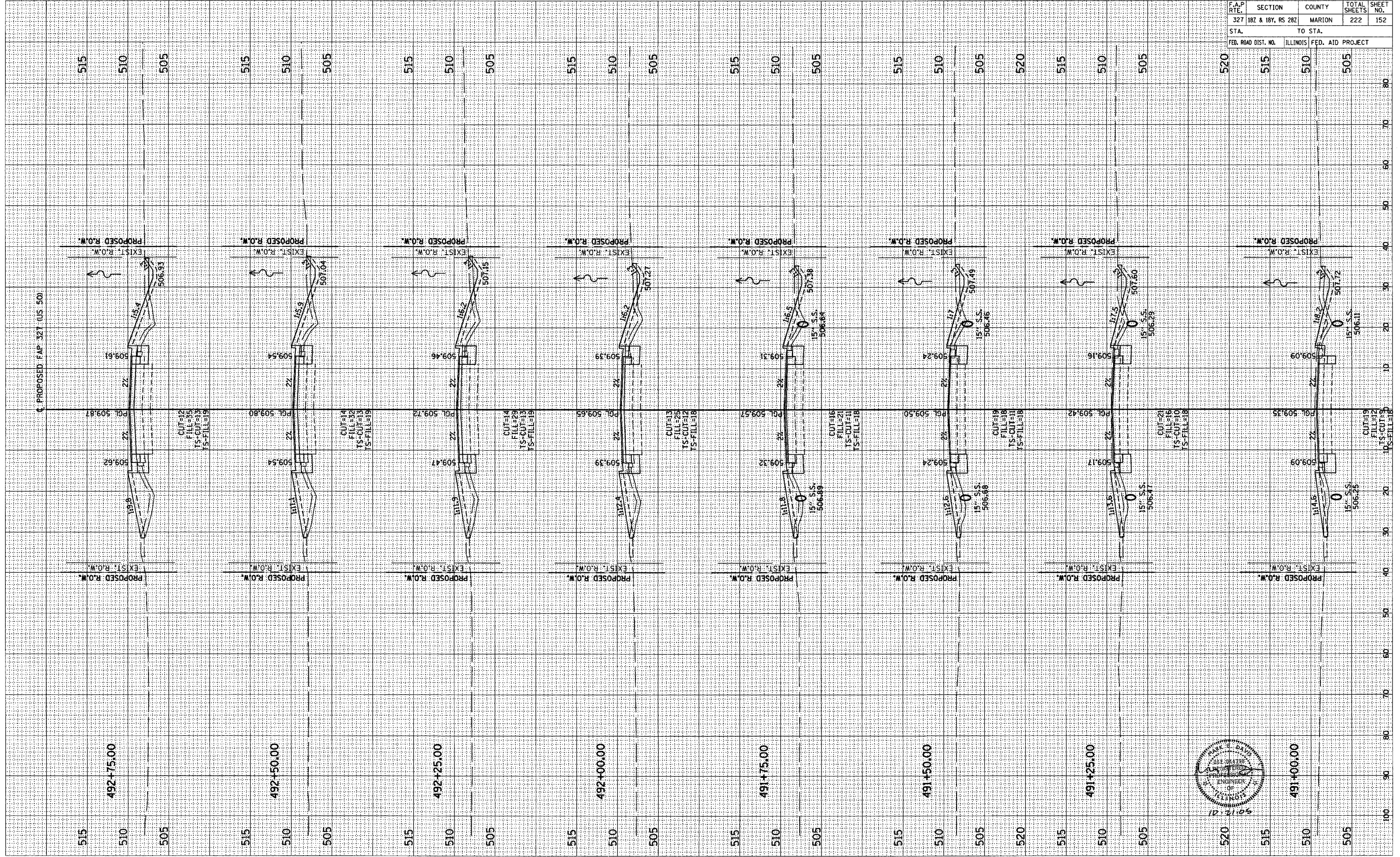


ORIGINAL SURVEY
 SURVEY PLOTTED
 NOTE BOOK
 AREAS CHECKED

BY _____ DATE _____

NO. _____

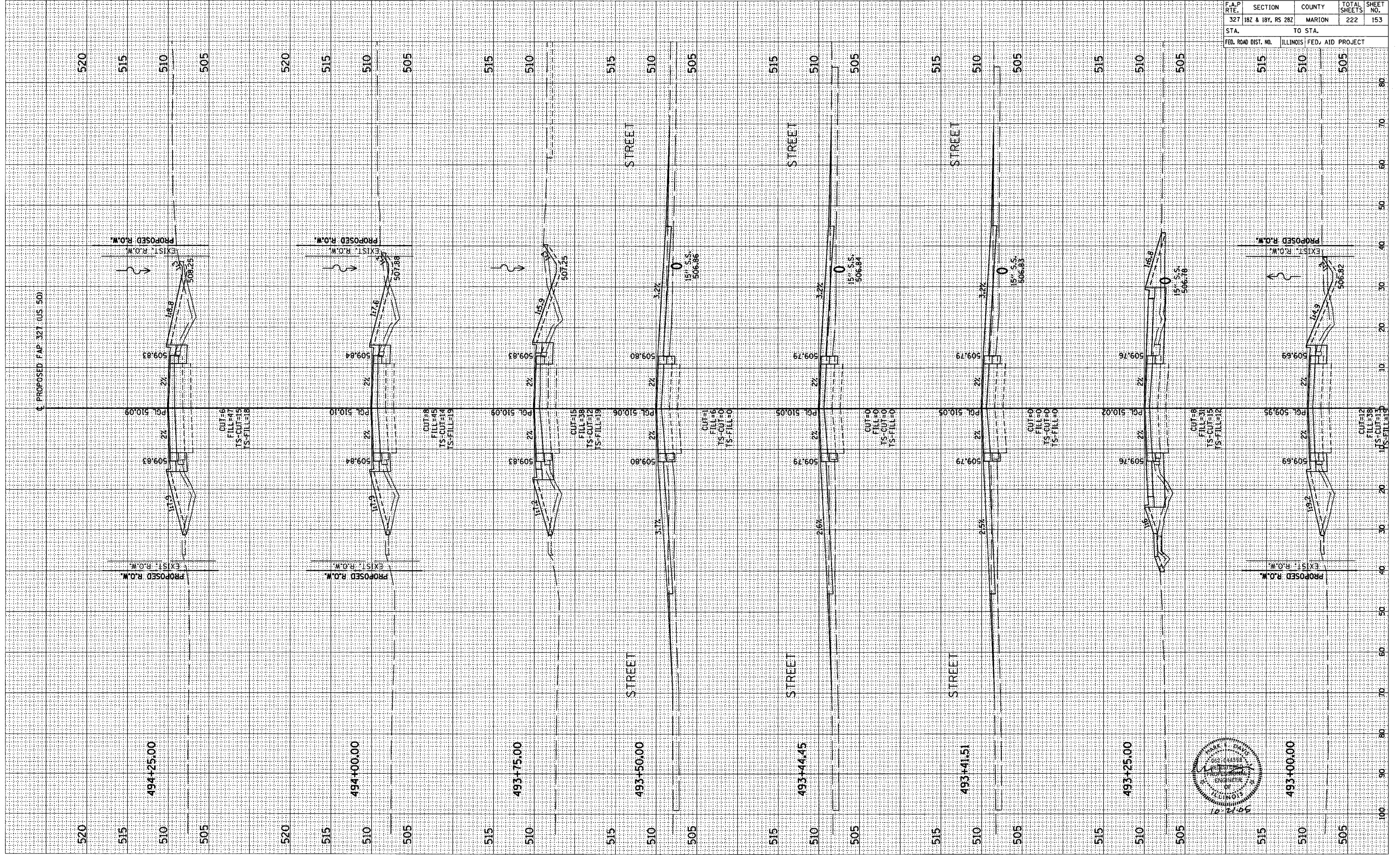
F.A.P. RTE.	SECTION	COUNTY	TOTAL SHEETS	SHEET NO.
327	18Z & 18Y, RS 28Z	MARION	222	152
STA.		TO STA.		
FED. ROAD DIST. NO.		ILLINOIS FED. AID PROJECT		



FINAL SURVEY	BY	DATE
NO. _____		
PLATE		
AREAS CHECKED		

ORIGINAL SURVEY	BY	DATE
NO. _____		
PLATE		
AREAS CHECKED		



F.A.P. RTE.	SECTION	COUNTY	TOTAL SHEETS	SHEET NO.
327	182 & 181, RS 282	MARION	222	153
STA.	TO STA.			
FED. ROAD DIST. NO.	ILLINOIS FED. AID PROJECT			



ORIGINAL SURVEY PLOTTED TEMPLATE AREAS CHECKED
 BY _____ DATE _____
 FINAL SURVEY PLOTTED TEMPLATE AREAS CHECKED
 BY _____ DATE _____


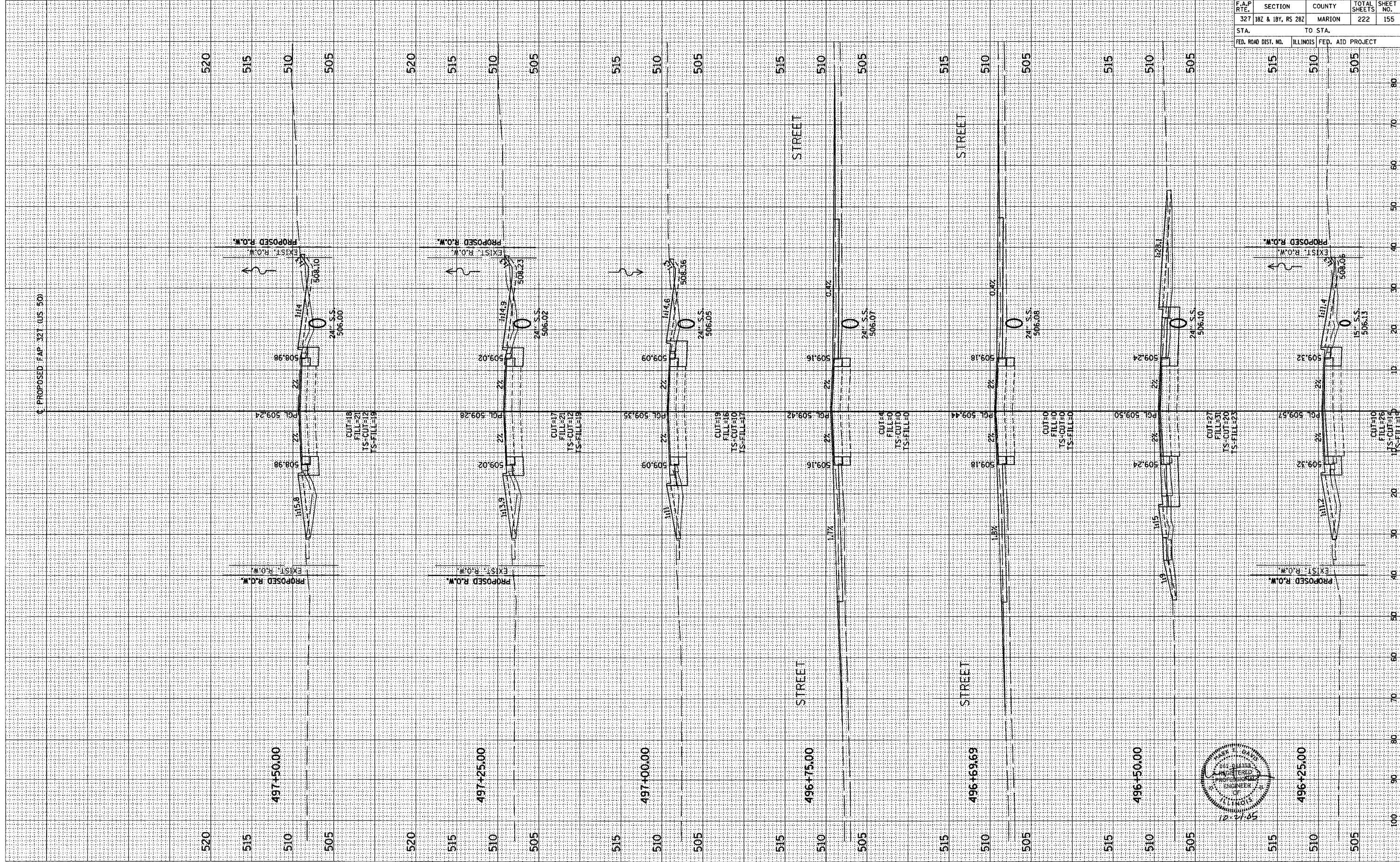
ORIGINAL SURVEY PLOTTED TEMPLATE AREAS CHECKED
 BY _____ DATE _____
 FINAL SURVEY PLOTTED TEMPLATE AREAS CHECKED
 BY _____ DATE _____

F.A.P. RTE.	SECTION	COUNTY	TOTAL SHEETS	SHEET NO.
327	182 & 18Y, RS 28Z	MARION	222	154
STA.		TO STA.		
FED. ROAD DIST. NO.		ILLINOIS FED. AID PROJECT		



FINAL SURVEY	DATE
SHRINKED	BY
PLOTTED	
NOTE BOOK	
AREAS	
CHECKED	
NO.	

ORIGINAL SURVEY	DATE
SHRINKED	BY
PLOTTED	
NOTE BOOK	
AREAS	
CHECKED	
NO.	

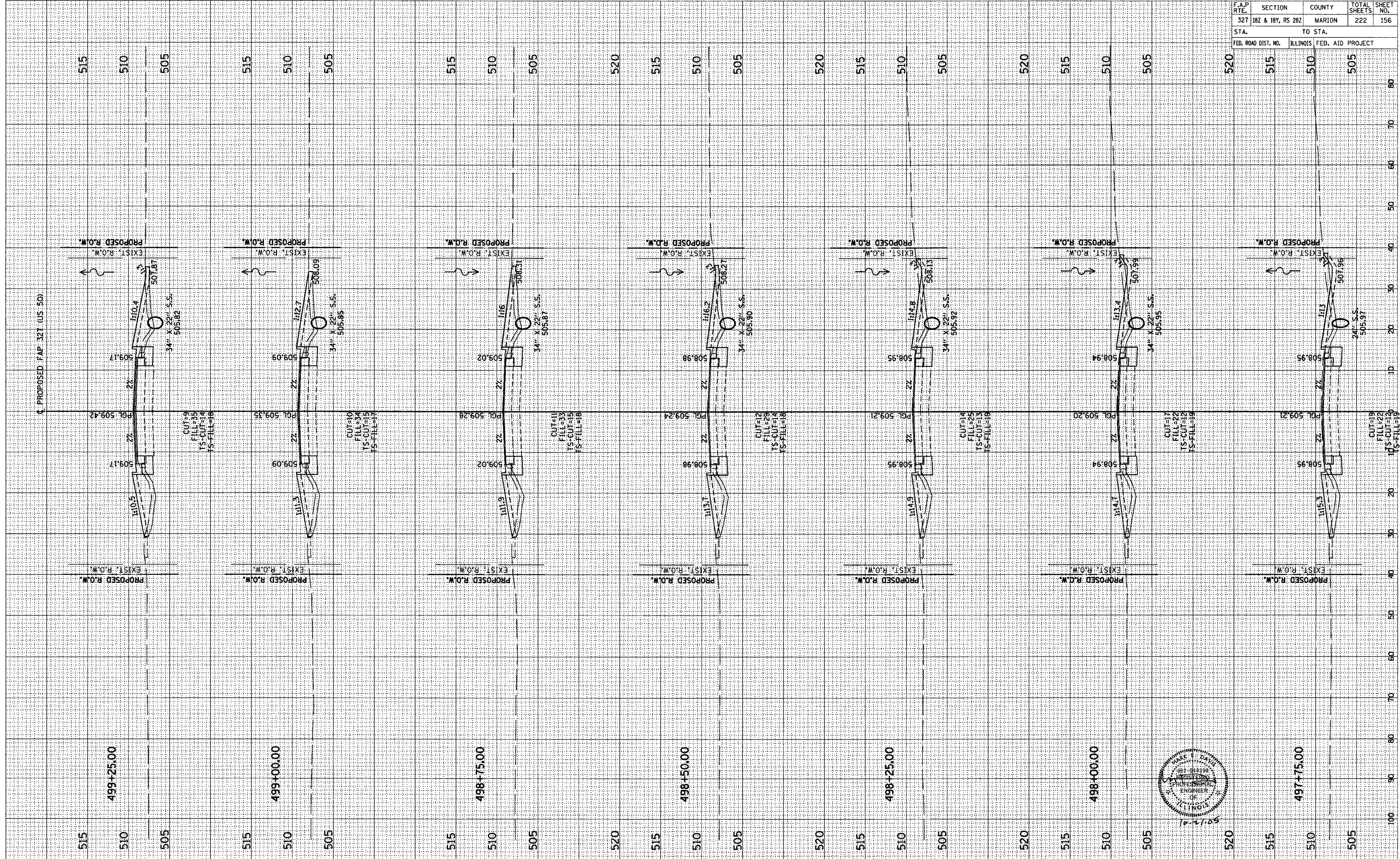


F.A.P. RTE.	SECTION	COUNTY	TOTAL SHEETS	SHEET NO.
327	18Z & 18Y, RS 282	MARION	222	155
STA.	TO STA.			
FED. ROAD DIST. NO.	ILLINOIS	FED. AID PROJECT		
515	510	505		

ORIGINAL SURVEY
 DATE _____ BY _____
 COPIED PLOTTED
 NOTE BOOK TEMPLATE
 AREAS CHECKED

FINAL SURVEY
 DATE _____ BY _____
 COPIED PLOTTED
 NOTE BOOK TEMPLATE
 AREAS CHECKED


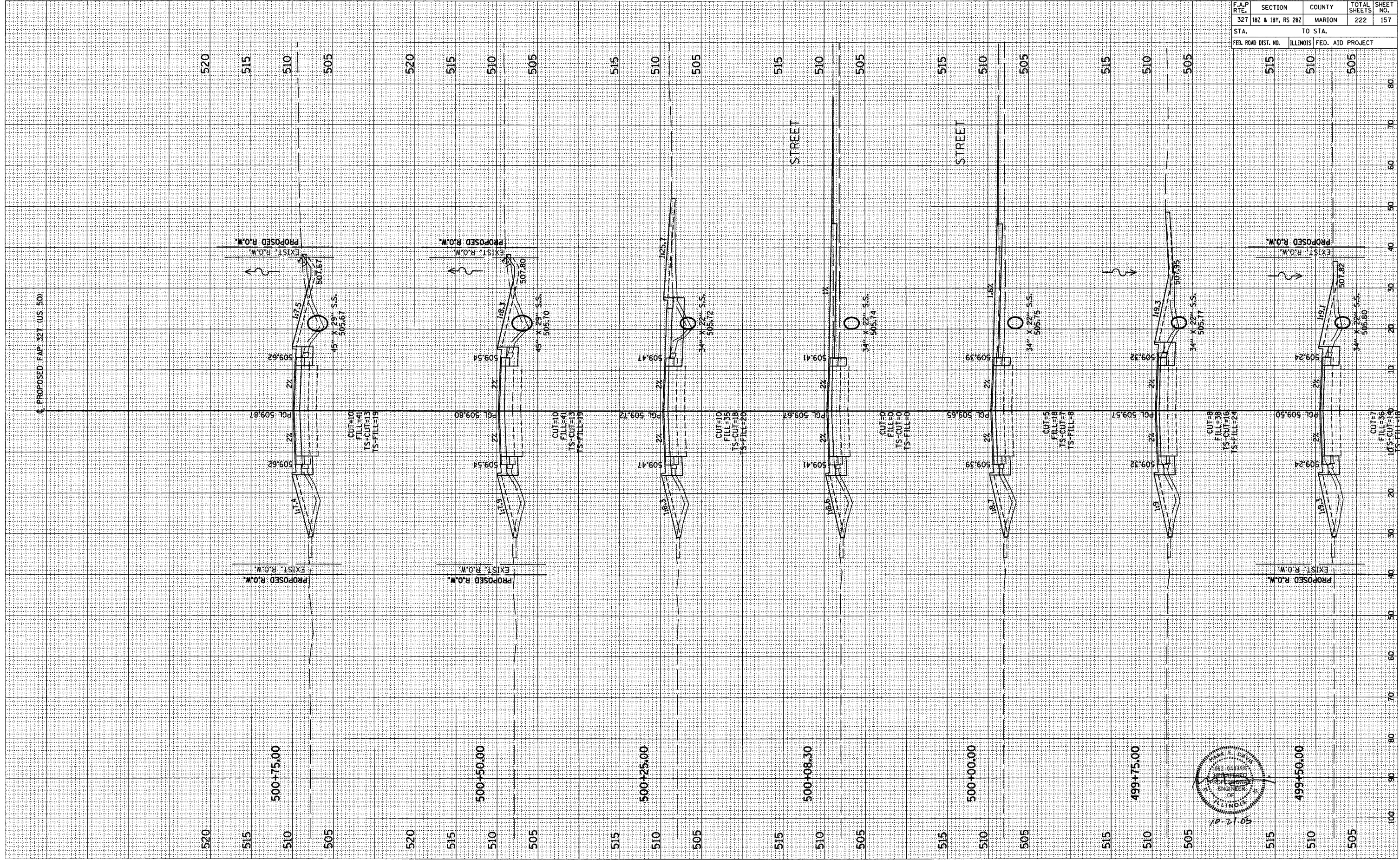
F.A.P. RTE.	SECTION	COUNTY	TOTAL SHEETS	SHEET NO.
327	182 & 18Y, RS 28Z	MARION	222	156
STA.		TO STA.		
FED. ROAD DIST. NO.		ILLINOIS FED. AID PROJECT		



FINAL SURVEY	DATE
SURVEYED	BY
PLOTTED	
NOTE BOOK	
AREAS CHECKED	
NO.	

ORIGINAL SURVEY	DATE
SURVEYED	BY
PLOTTED	
NOTE BOOK	
AREAS CHECKED	
NO.	


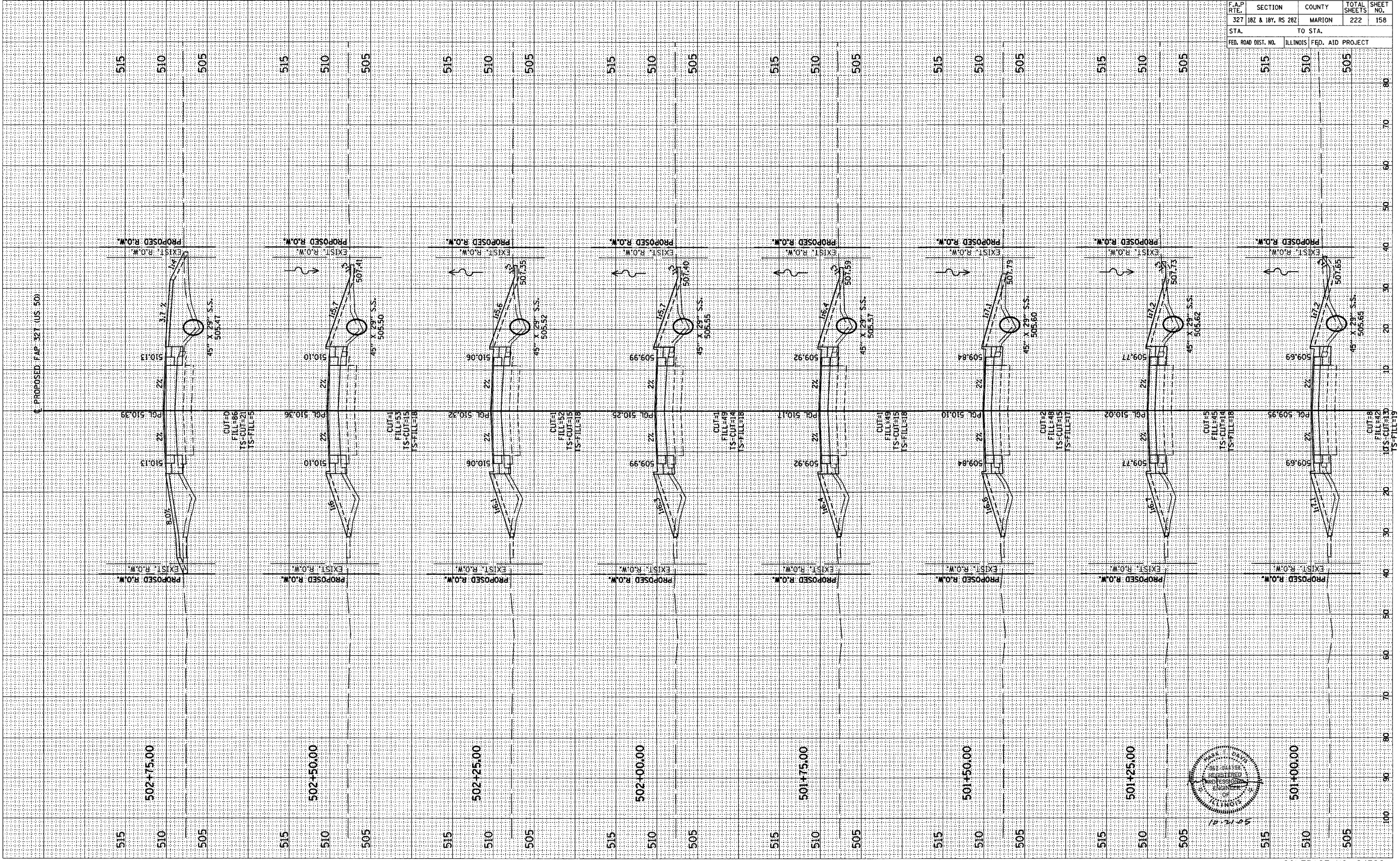
F.A.P. RTE.	SECTION	COUNTY	TOTAL SHEETS	SHEET NO.
327	182 & 187, RS 282	MARION	222	157
STA.		TO STA.		
FED. ROAD DIST. NO.	ILLINOIS	FED. AID PROJECT		



FINAL SURVEY PLOTTED AREAS CHECKED BY DATE

ORIGINAL SURVEY PLOTTED AREAS CHECKED BY DATE

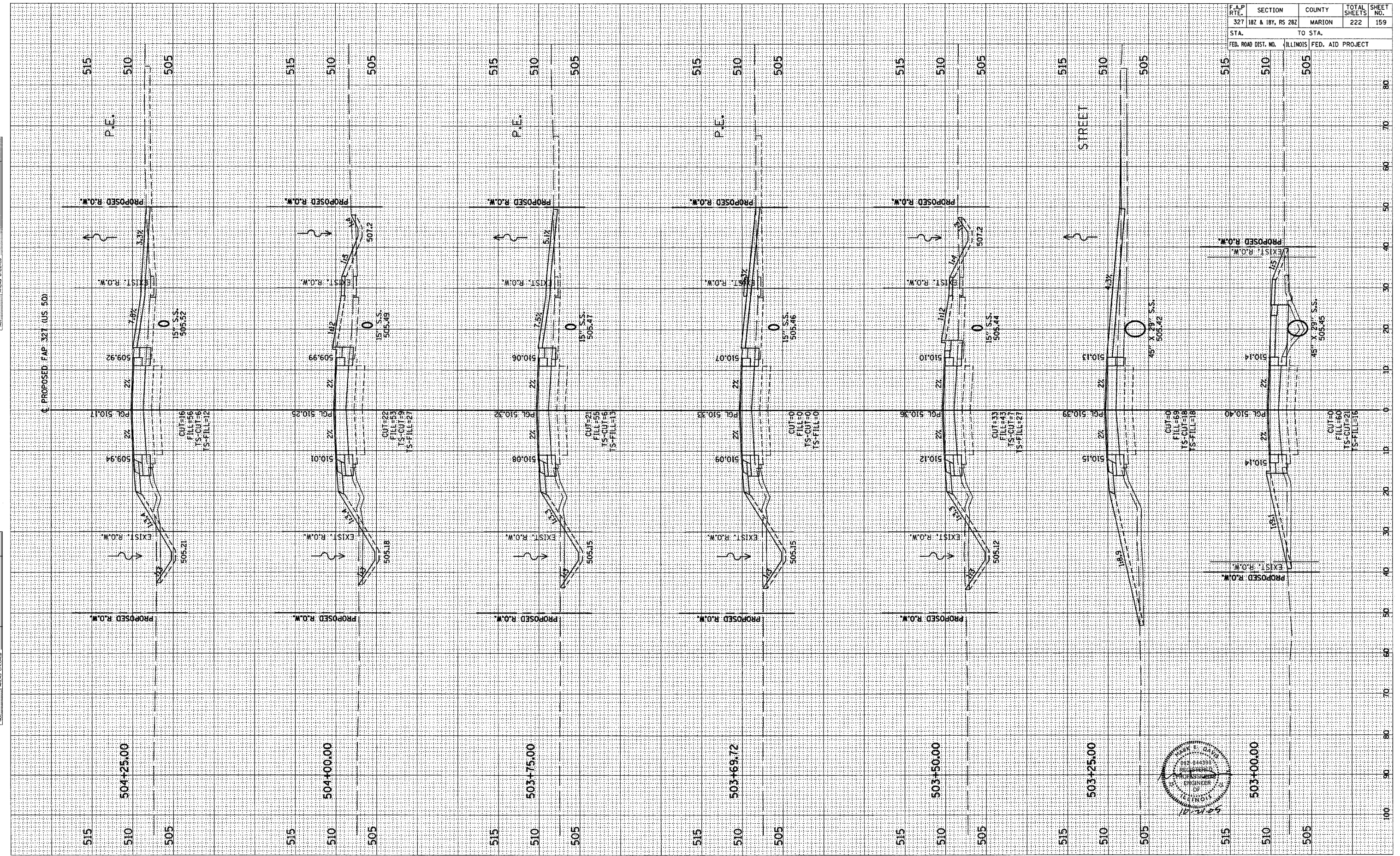
F.A.P. RTE.	SECTION	COUNTY	TOTAL SHEETS	SHEET NO.
327	182 & 181, RS 282	MARION	222	158
STA.	TO STA.			
FED. ROAD DIST. NO.	ILLINOIS	FED. AID PROJECT		



FINAL SURVEY	BY	DATE
SURVEYED		
PLOTTED		
NOTE BOOK		
AREAS CHECKED		
NO.		

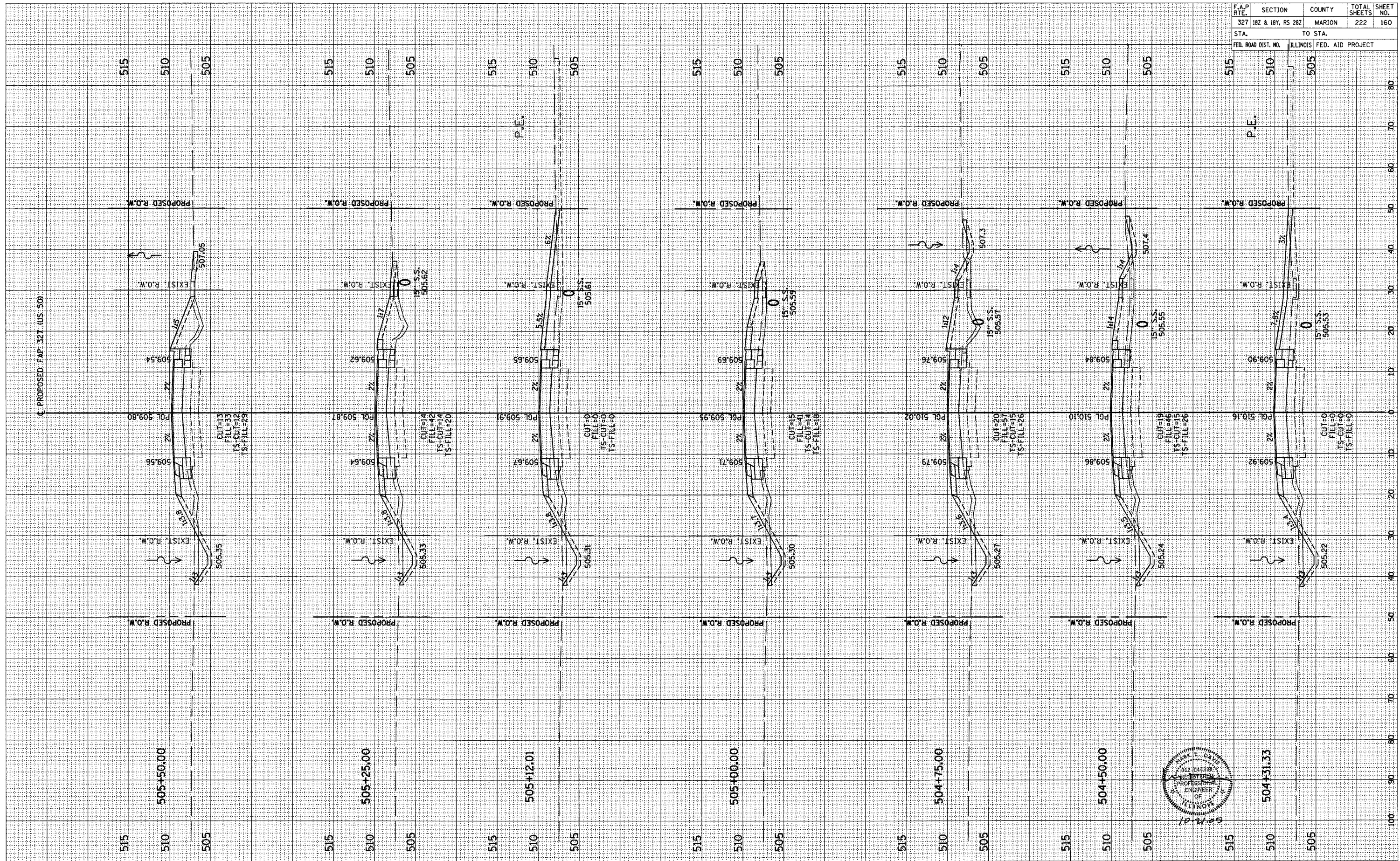
ORIGINAL SURVEY	BY	DATE
SURVEYED		
PLOTTED		
NOTE BOOK		
AREAS CHECKED		
NO.		

F.A.P. RTE.	SECTION	COUNTY	TOTAL SHEETS	SHEET NO.
327	182 & 18Y, RS 282	MARION	222	159
STA.	TO STA.			
FED. ROAD DIST. NO.	ILLINOIS	FED. AID PROJECT		




FINAL	CHECKED	BY	DATE
SURVEY	PLOTTED		
NOTE BOOK	TEMPLATE		
AREAS	CHECKED		
NO.			

ORIGINAL	CHECKED	BY	DATE
SURVEY	PLOTTED		
NOTE BOOK	TEMPLATE		
AREAS	CHECKED		
NO.			




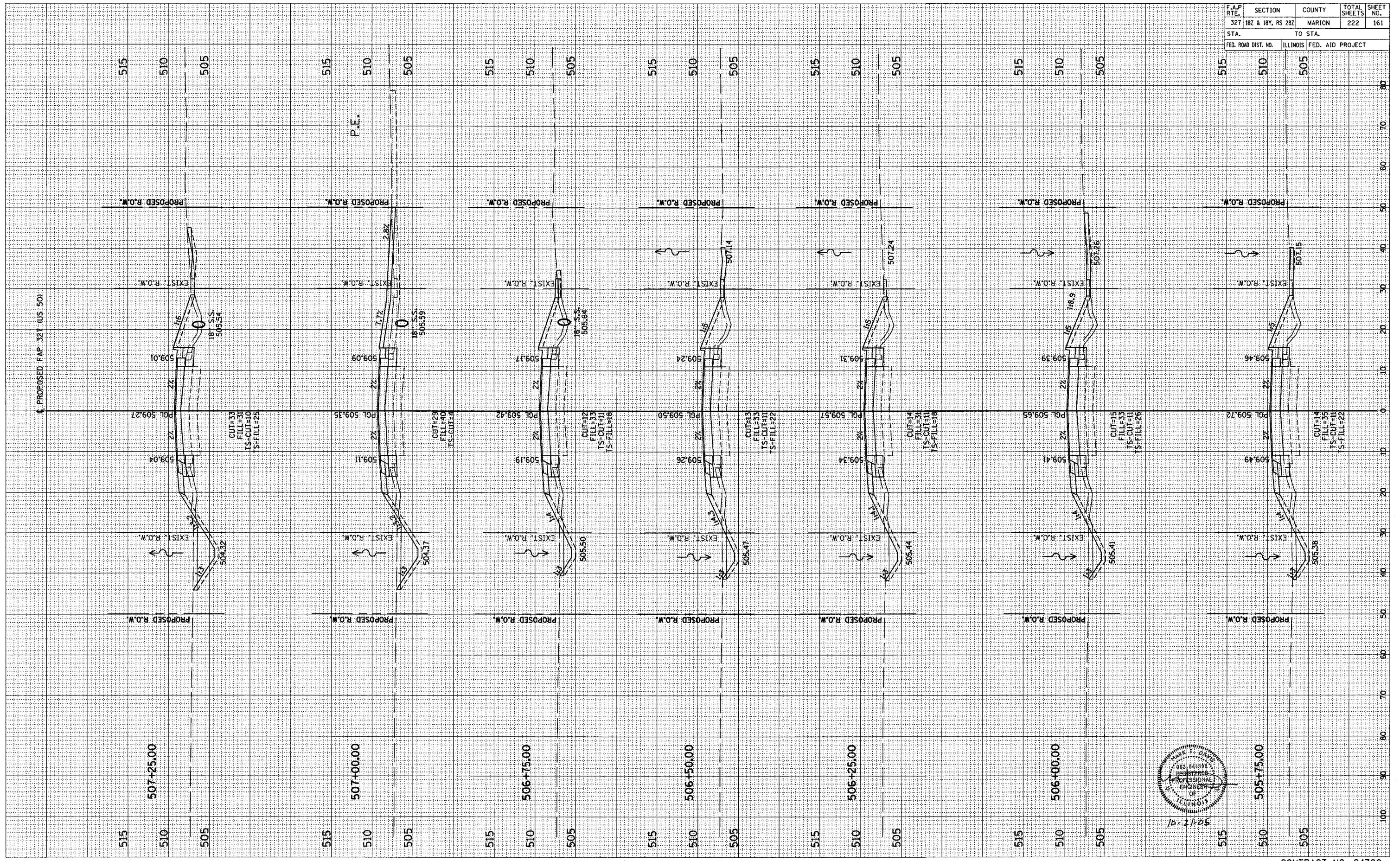
F.A.P. RTE.	SECTION	COUNTY	TOTAL SHEETS	SHEET NO.
327	182 & 18Y, RS 287	MARION	222	160
STA.	TO STA.			
FED. ROAD DIST. NO.	ILLINOIS FED. AID PROJECT			



F.A.P. RTE.	SECTION	COUNTY	TOTAL SHEETS	SHEET NO.
327	182 & 18Y, RS 282	MARION	222	161
STA.		TO STA.		
FED. ROAD DIST. NO.		ILLINOIS FED. AID PROJECT		

FINAL SURVEY	CONVERTED	BY	DATE
NOTE BOOK	PLOTTED		
AREAS CHECKED	TEMPLATE		
NO.			


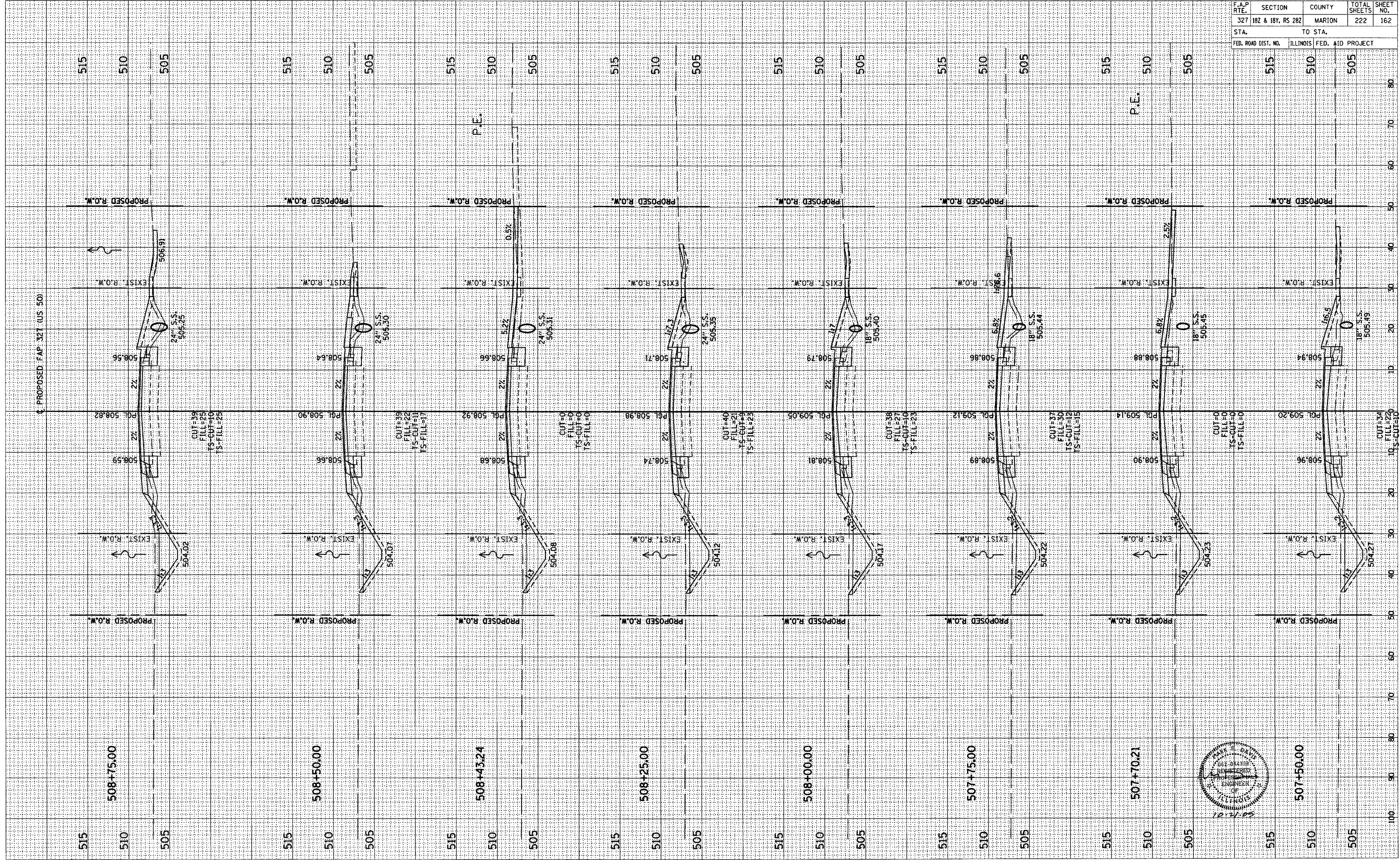
ORIGINAL SURVEY	CONVERTED	BY	DATE
NOTE BOOK	PLOTTED		
AREAS CHECKED	TEMPLATE		
NO.			



FINAL SURVEY	BY	DATE
SURVEYED		
PLOTTED		
NOTE BOOK		
AREAS CHECKED		
NO.		

ORIGINAL SURVEY	BY	DATE
SURVEYED		
PLOTTED		
NOTE BOOK		
AREAS CHECKED		
NO.		


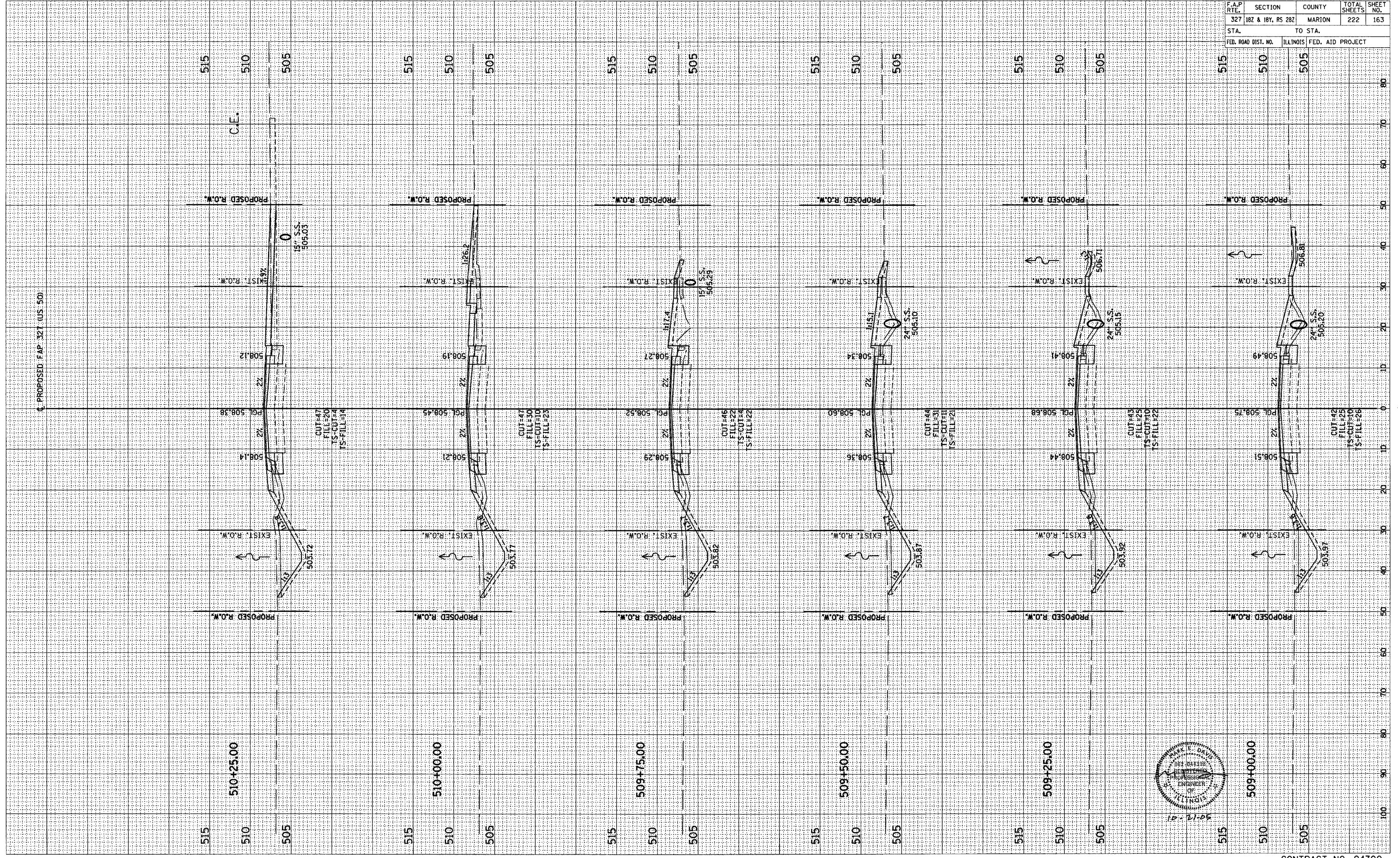
F.A.P. RTE.	SECTION	COUNTY	TOTAL SHEETS	SHEET NO.
327	182 & 18Y, RS 282	MARION	222	162
STA.		TO STA.		
FED. ROAD DIST. NO.	ILLINOIS	FED. AID PROJECT		



FINISHED SURVEY	BY	DATE
NOTED SURVEY		
PLOTTED		
TEMPLATE		
AREAS CHECKED		
NO.		


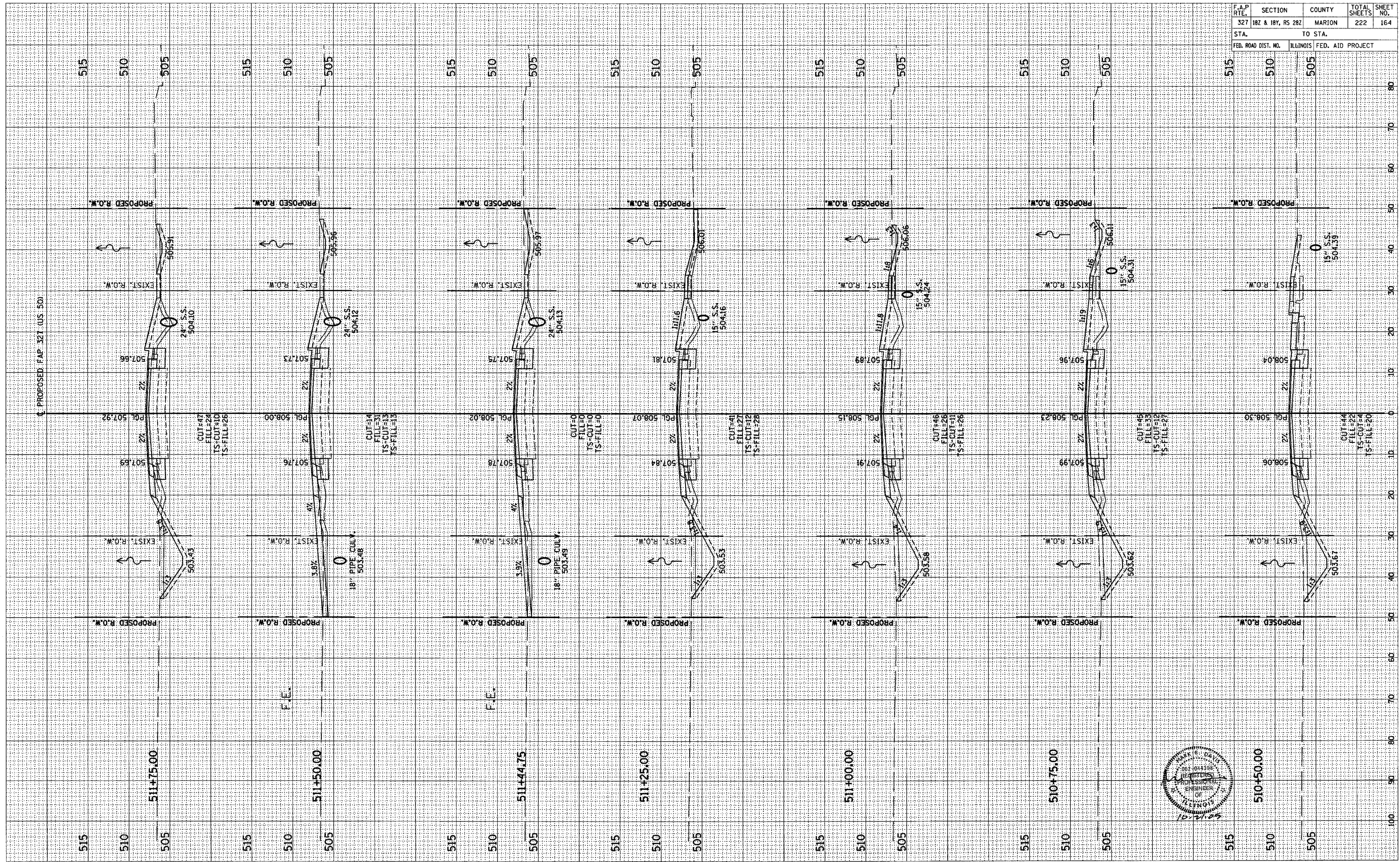
ORIGINAL SURVEY	BY	DATE
NOTED SURVEY		
PLOTTED		
TEMPLATE		
AREAS CHECKED		
NO.		

F.A.P. RTE.	SECTION	COUNTY	TOTAL SHEETS	SHEET NO.
327	182 & 184, RS 282	MARION	222	163
STA.	TO STA.			
FED. ROAD DIST. NO.	ILLINOIS FED. AID PROJECT			



ORIGINAL SURVEY	BY	DATE
CONVEYED		
PLOTTED		
TEMPLATE		
NOTE BOOK		
AREAS		
CHECKED		

ORIGINAL SURVEY	BY	DATE
CONVEYED		
PLOTTED		
TEMPLATE		
NOTE BOOK		
AREAS		
CHECKED		


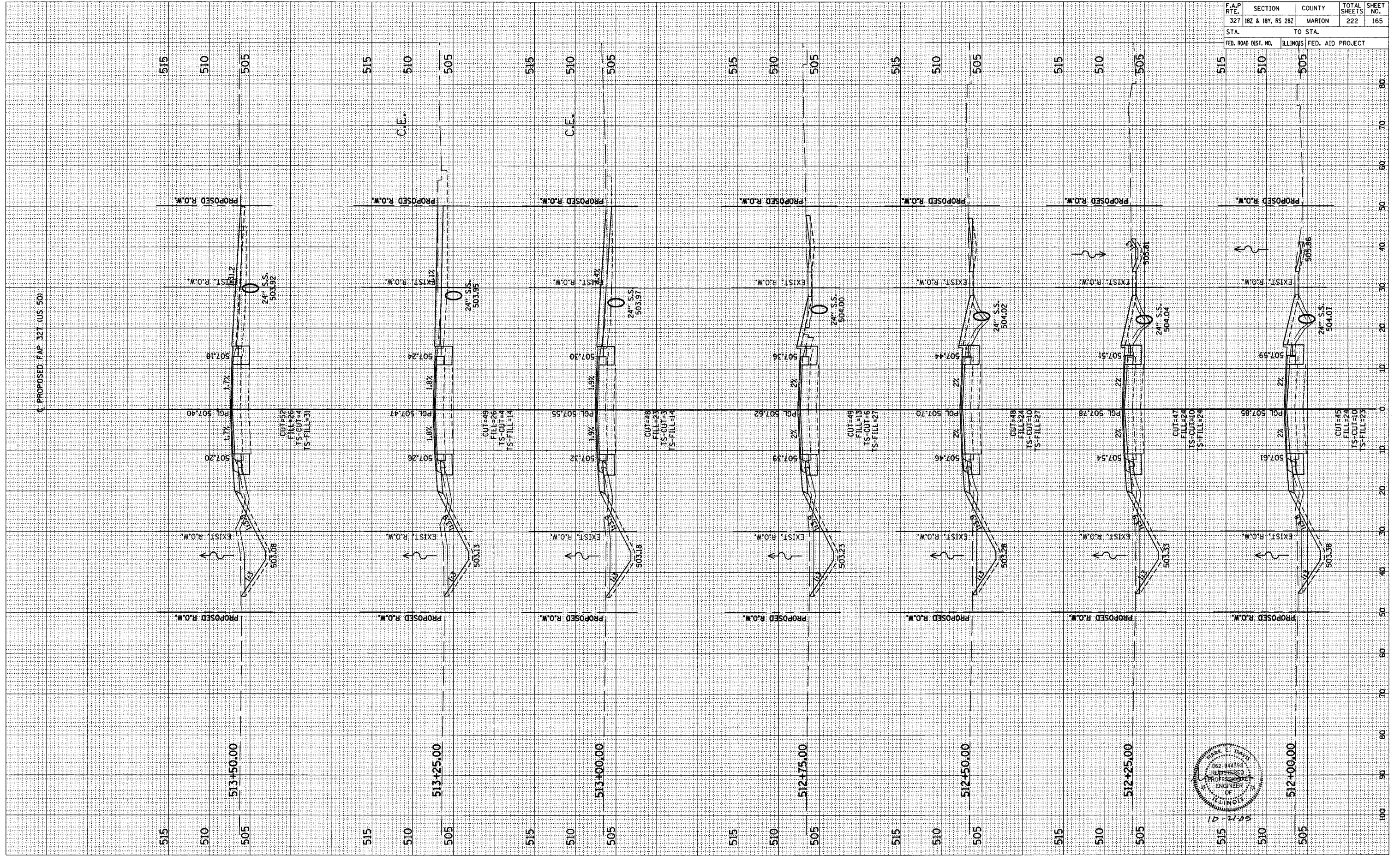


F.A.P. RTE.	SECTION	COUNTY	TOTAL SHEETS	SHEET NO.
327	182 & 18Y, RS 282	MARION	222	164
STA.		TO STA.		
FED. ROAD DIST. NO.		ILLINOIS FED. AID PROJECT		

FINAL SURVEY	SURVEYED	BY	DATE
NOTE BOOK	PLOTTED		
NO.	AREAS CHECKED		

ORIGINAL SURVEY	SURVEYED	BY	DATE
NOTE BOOK	PLOTTED		
NO.	AREAS CHECKED		


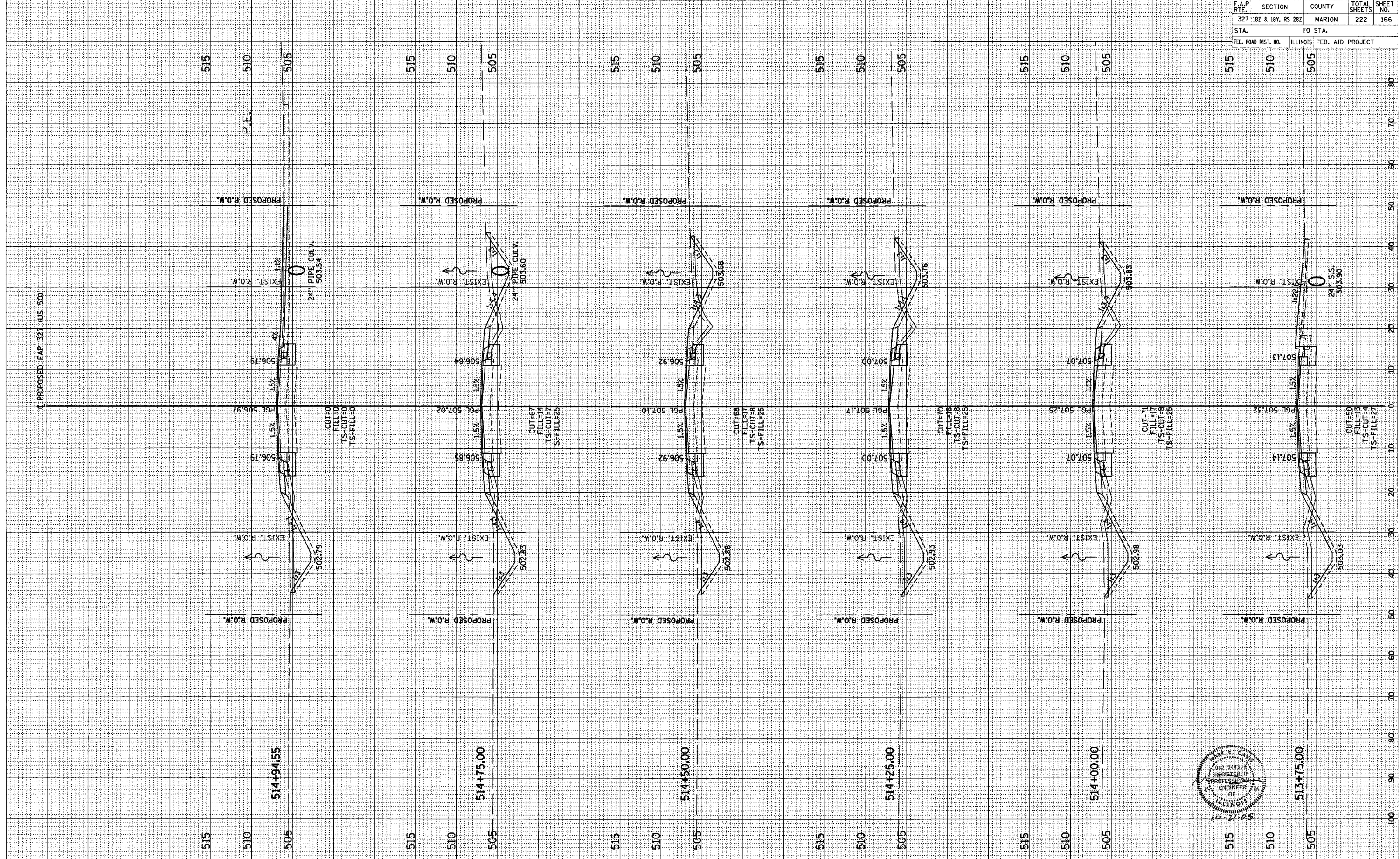
F.A.P. RTE.	SECTION	COUNTY	TOTAL SHEETS	SHEET NO.
327	182 & 184, RS 282	MARION	222	165
STA.	TO STA.			
FED. ROAD DIST. NO.	ILLINOIS	FED. AID PROJECT		



FINAL SURVEY PLOTTED TEMPLATE AREAS CHECKED BY DATE

ORIGINAL SURVEY PLOTTED TEMPLATE AREAS CHECKED BY DATE


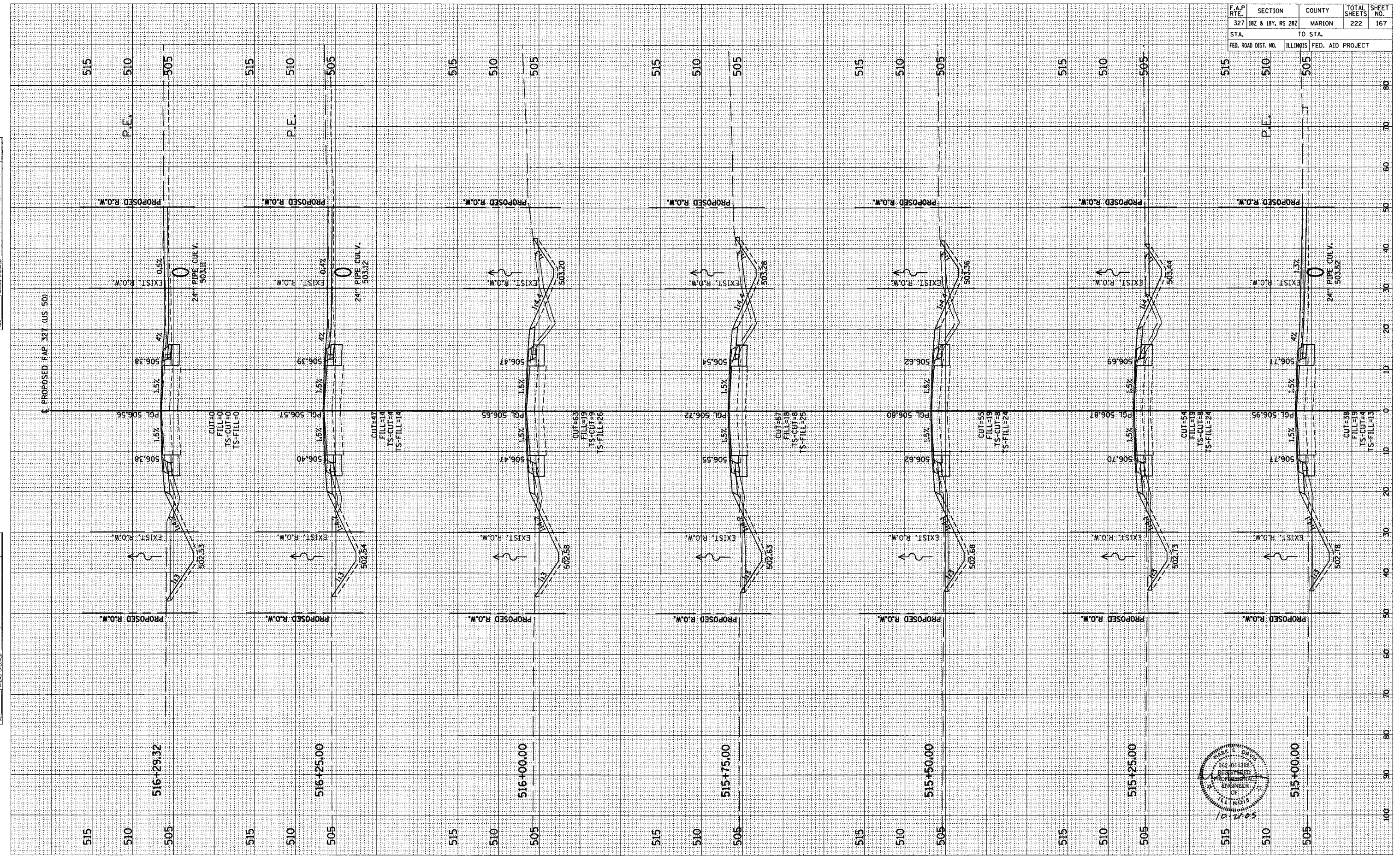
F.A.P. RTE.	SECTION	COUNTY	TOTAL SHEETS	SHEET NO.
327 182 & 18Y, RS 282	MARION	222	166	
STA.	TO STA.			
FED. ROAD DIST. NO.	ILLINOIS	FED. AID PROJECT		



F.A.P. RTE.	SECTION	COUNTY	TOTAL SHEETS	SHEET NO.
327	182 & 18Y, RS 282	MARION	222	167
STA.		TO STA.		
FED. ROAD DIST. NO.		ILLINOIS FED. AID PROJECT		


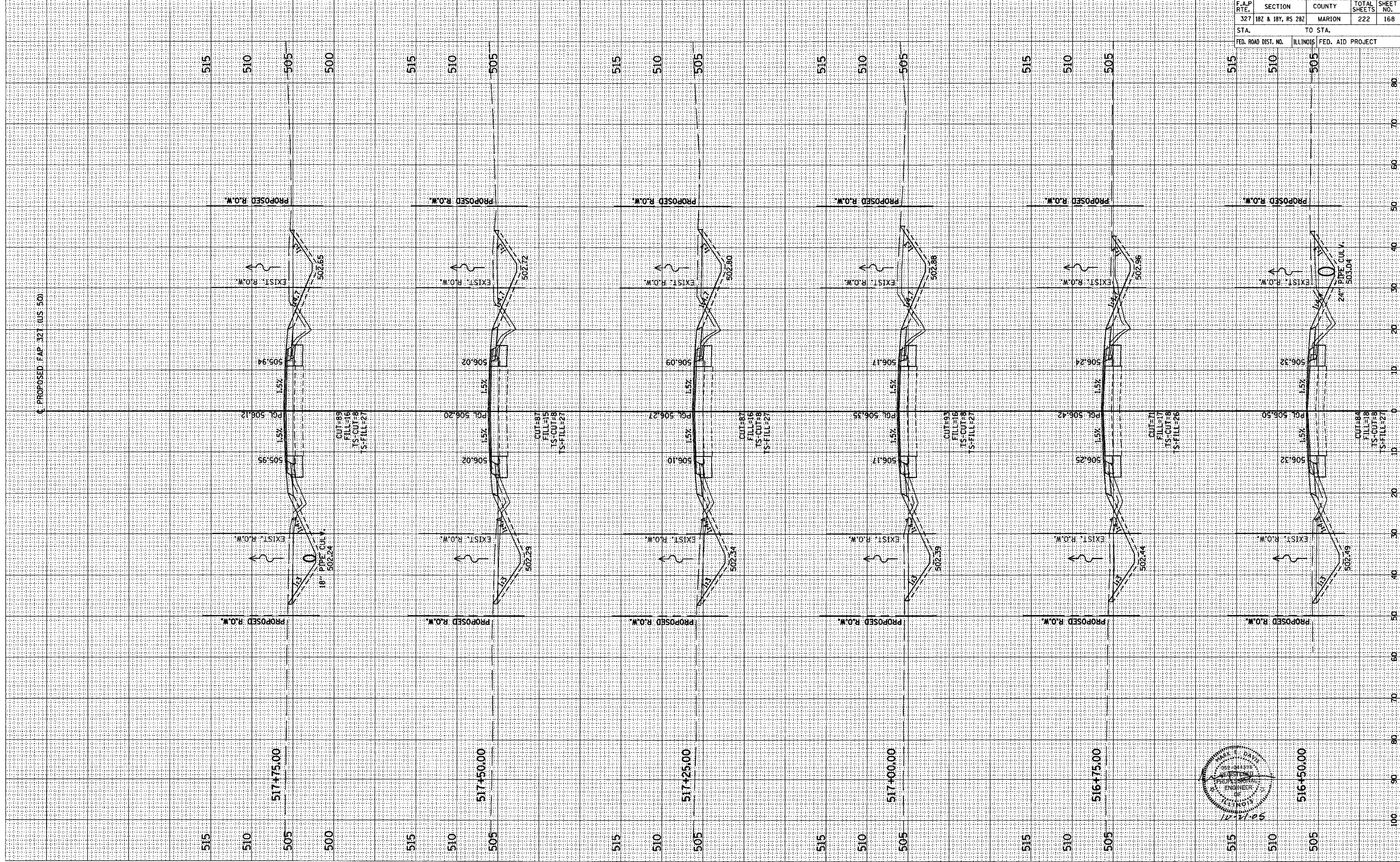
FINAL SURVEY	BY	DATE
NO. _____		
NO. _____		
NO. _____		
NO. _____		
NO. _____		
NO. _____		
NO. _____		
NO. _____		
NO. _____		
NO. _____		

ORIGINAL SURVEY	BY	DATE
NO. _____		
NO. _____		
NO. _____		
NO. _____		
NO. _____		
NO. _____		
NO. _____		
NO. _____		
NO. _____		
NO. _____		



FINAL SURVEY SURVEY PLOTTED NOTE BOOK NO. BY DATE

ORIGINAL SURVEY SURVEY PLOTTED NOTE BOOK NO. BY DATE


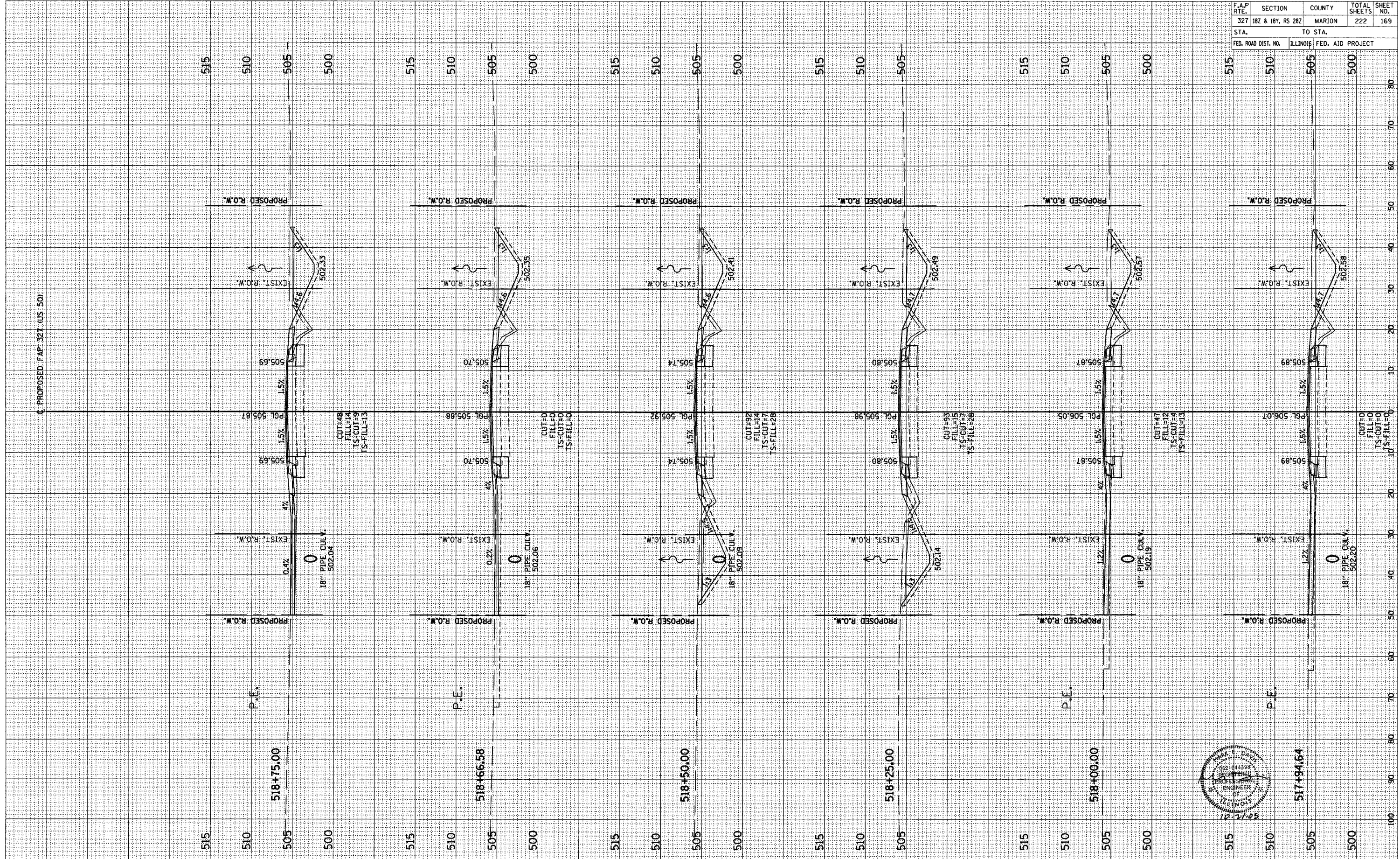


F.A.P. RTE.	SECTION	COUNTY	TOTAL SHEETS	SHEET NO.
327	187 & 189, RS 282	MARION	222	168
STA.		TO STA.		
FED. ROAD DIST. NO.	ILLINOIS	FED. AID PROJECT		

ORIGINAL SURVEY
 DRAWING NO.
 DATE

FINAL SURVEY
 DRAWING NO.
 DATE


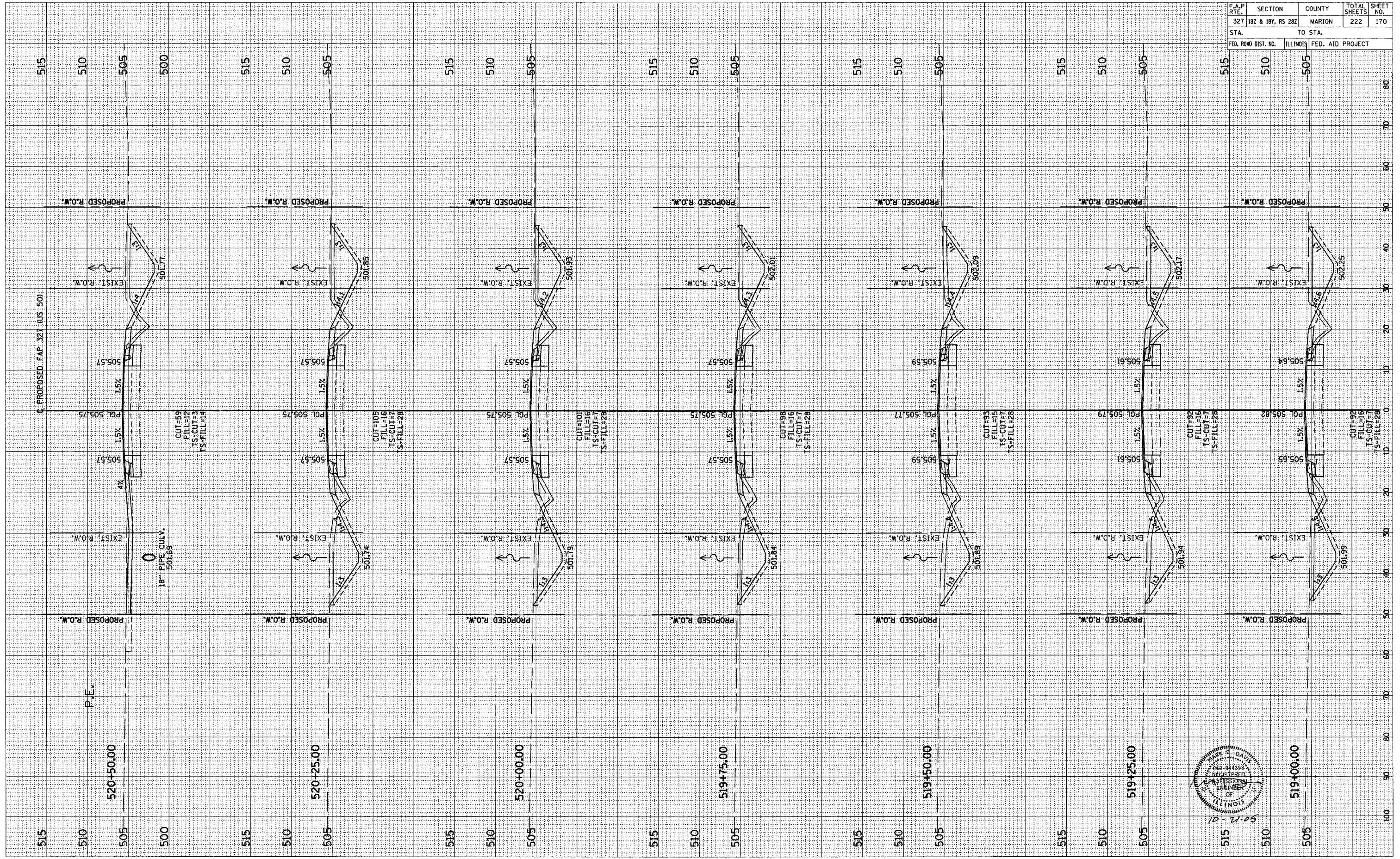
F.A.P. RTE.	SECTION	COUNTY	TOTAL SHEETS	SHEET NO.
327	182 & 18Y, RS 28Z	MARION	222	169
STA.		TO STA.		
FED. ROAD DIST. NO.	ILLINOIS	FED. AID PROJECT		



BY _____ DATE _____
 SURVEYED _____
 PLOTTED _____
 NOTE BOOK _____
 AREAS CHECKED _____
 NO. _____

BY _____ DATE _____
 SURVEYED _____
 PLOTTED _____
 NOTE BOOK _____
 AREAS CHECKED _____
 NO. _____


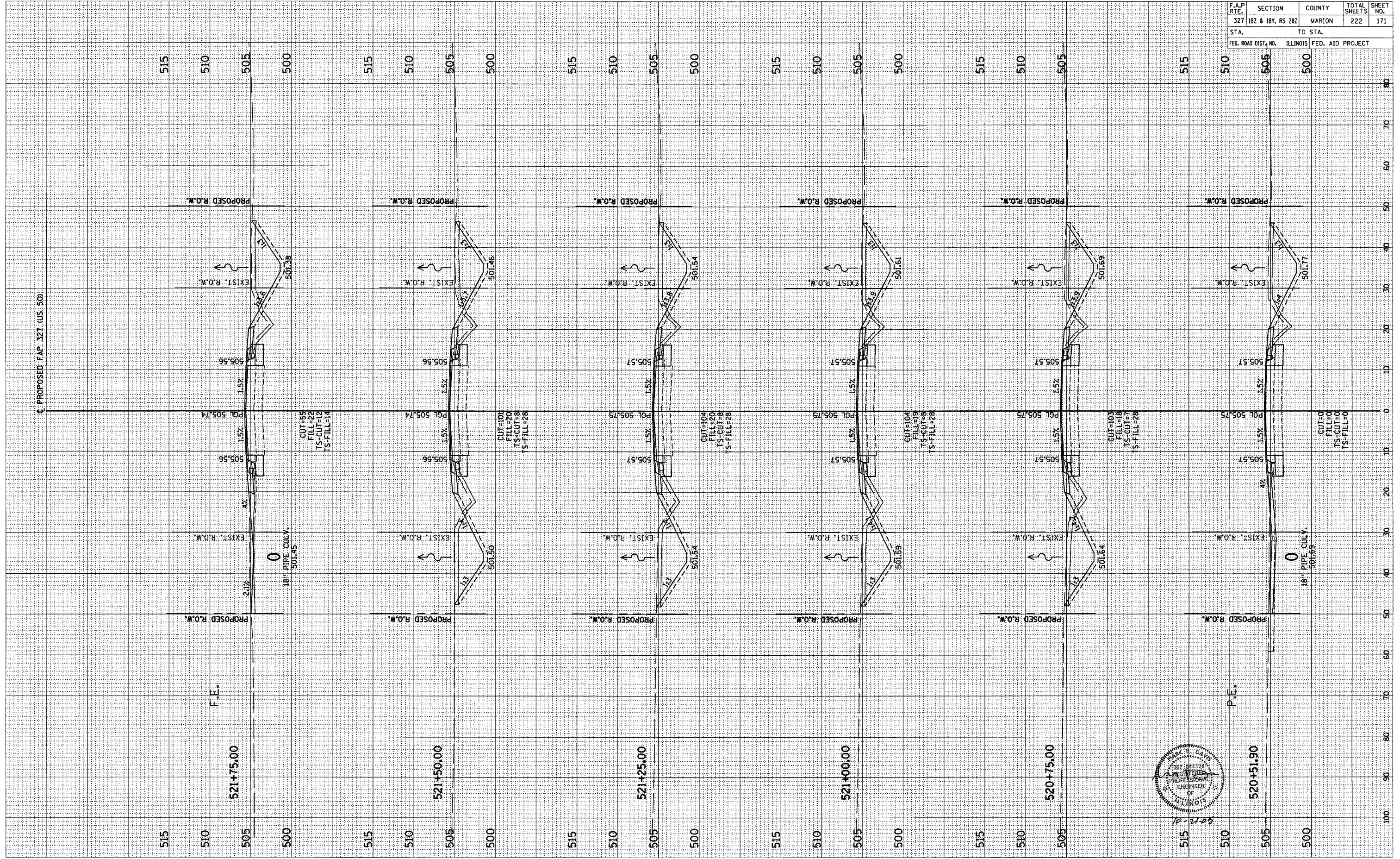
F.A.P. RTE.	SECTION	COUNTY	TOTAL SHEETS	SHEET NO.
327	18Z & 18Y, RS 282	MARION	222	170
STA.	TO STA.			
FED. ROAD DIST. NO.	ILLINOIS	FED. AID PROJECT		



F.A.P. RTE.	SECTION	COUNTY	TOTAL SHEETS	SHEET NO.
327	182 & 184, RS 282	MARION	222	171
STA.	TO STA.		FED. AID PROJECT	

FINAL SURVEY	DATE
NO. _____	_____
BY _____	_____
SAVED SURVEY	DATE
NO. _____	_____
BY _____	_____
SAVED SURVEY	DATE
NO. _____	_____
BY _____	_____
SAVED SURVEY	DATE
NO. _____	_____
BY _____	_____


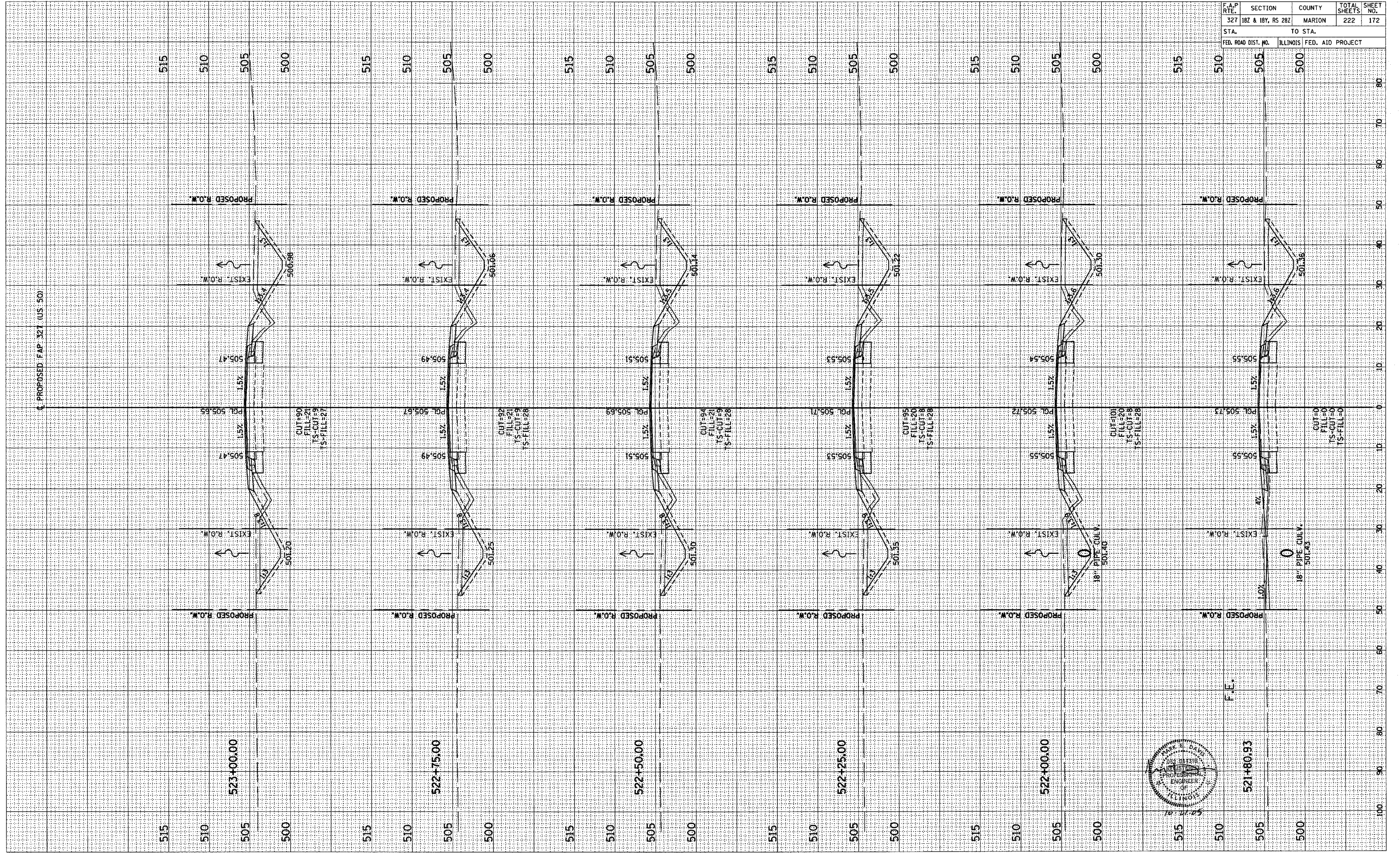
ORIGINAL SURVEY	DATE
NO. _____	_____
BY _____	_____
SAVED SURVEY	DATE
NO. _____	_____
BY _____	_____
SAVED SURVEY	DATE
NO. _____	_____
BY _____	_____
SAVED SURVEY	DATE
NO. _____	_____
BY _____	_____



ORIGINAL SURVEY	DATE
PLOTTED	BY
TEMPLATE	
AREAS	
CHECKED	

FINAL SURVEY	DATE
NOTE BOOK	BY
AREAS	
CHECKED	


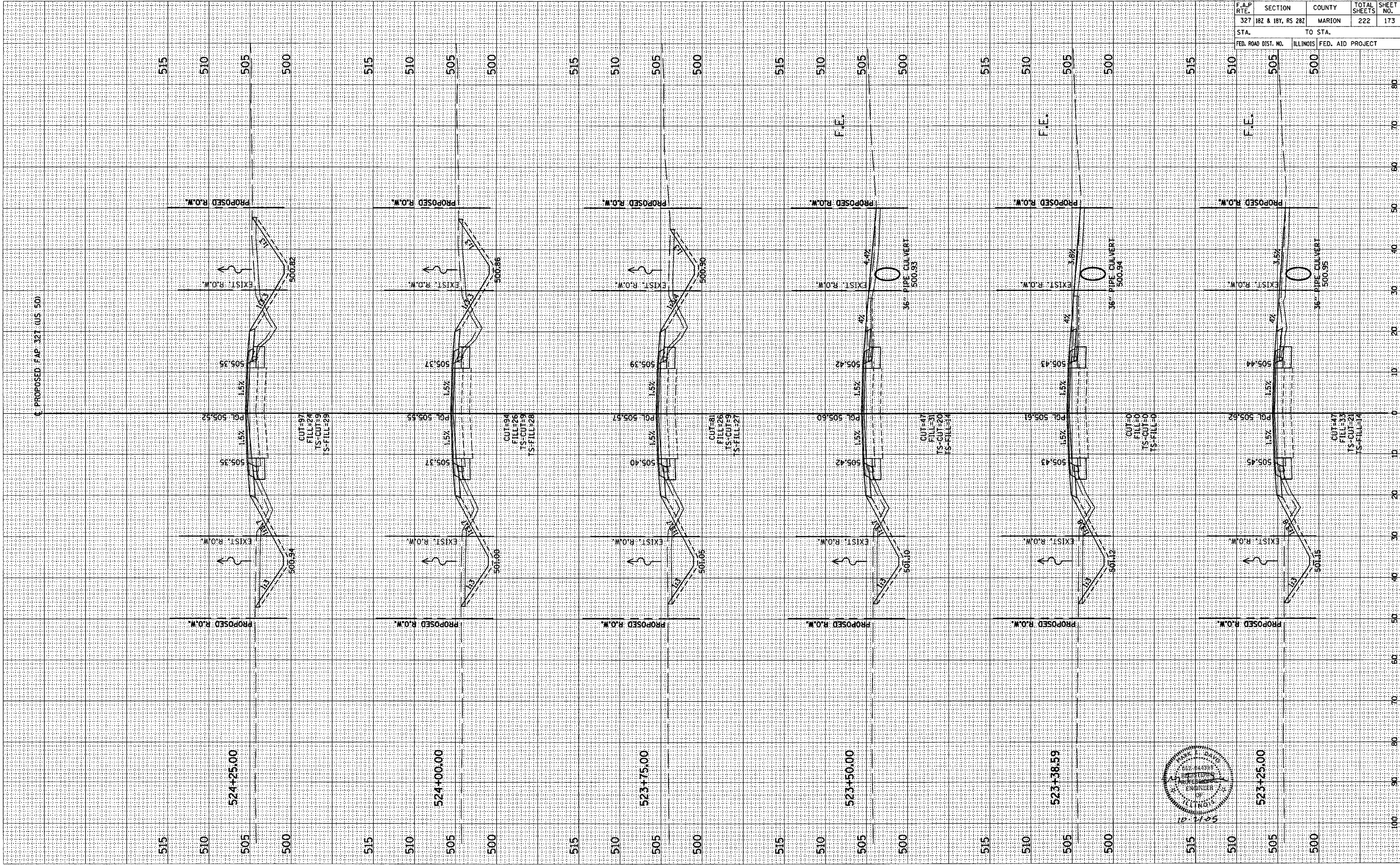
F.A.P. RTE.	SECTION	COUNTY	TOTAL SHEETS	SHEET NO.
327	182 & 18Y, RS 28Z	MARION	222	172
STA.	TO STA.			
FED. ROAD DIST. NO.	ILLINOIS FED. AID PROJECT			



FINISHED SURVEY	BY	DATE
NOTED SURVEY		
NOTE BOOK NO.		
AREAS CHECKED		

ORIGINAL SURVEY	BY	DATE
NOTED SURVEY		
NOTE BOOK NO.		
AREAS CHECKED		


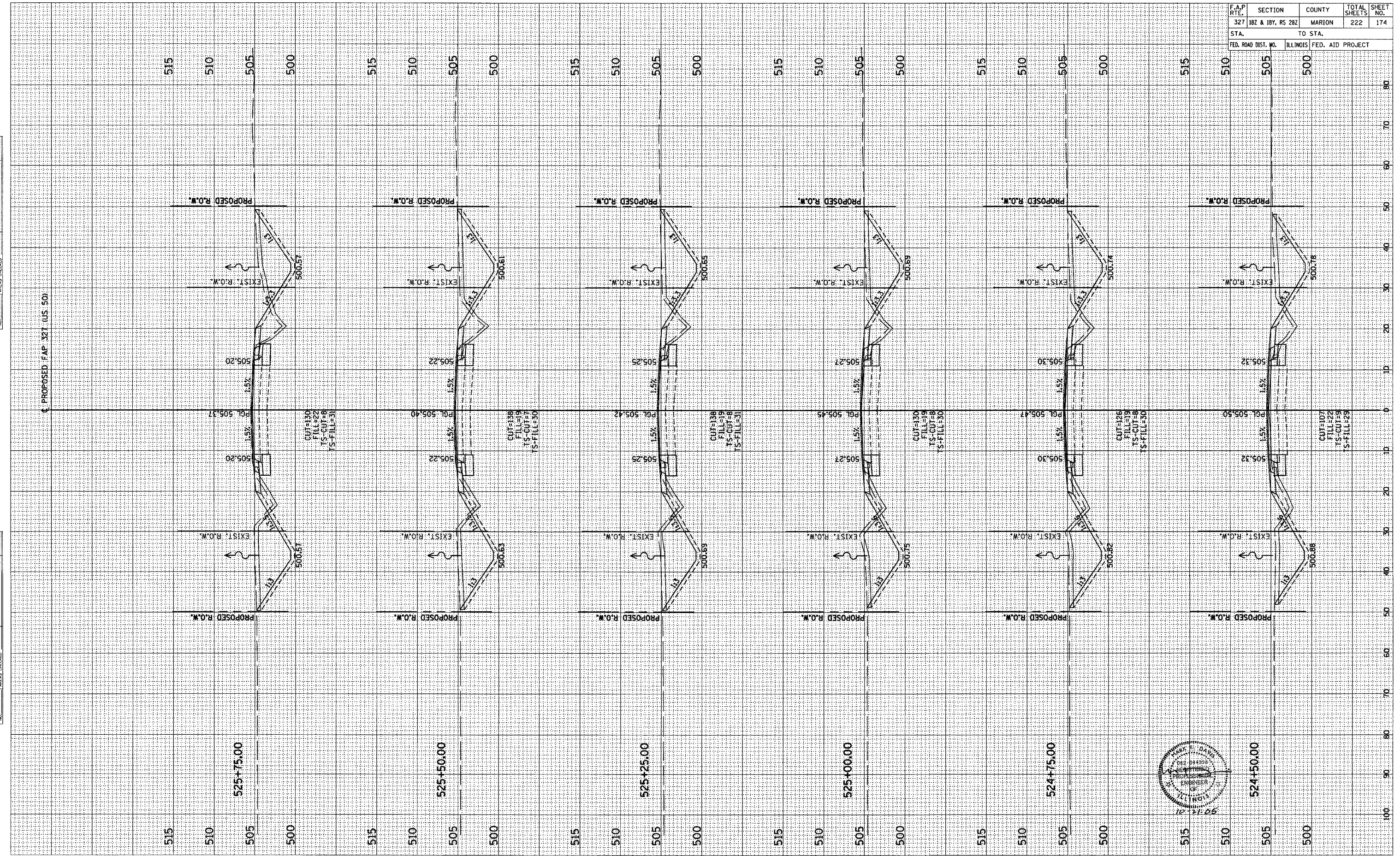
F.A.P. RTE.	SECTION	COUNTY	TOTAL SHEETS	SHEET NO.
327	182 & 187, RS 282	MARION	222	173
STA.	TO STA.			
FED. ROAD DIST. NO.	ILLINOIS	FED. AID PROJECT		



BY: _____ DATE: _____
 SURVEYED: _____
 PLOTTED: _____
 NOTE BOOK: _____
 AREA: _____
 AREAS CHECKED: _____

BY: _____ DATE: _____
 SURVEYED: _____
 PLOTTED: _____
 NOTE BOOK: _____
 AREA: _____
 AREAS CHECKED: _____

F.A.P. RTE.	SECTION	COUNTY	TOTAL SHEETS	SHEET NO.
327	182 & 187, RS 282	MARION	222	174
STA.		TO STA.		
FED. ROAD DIST. NO.		ILLINOIS FED. AID PROJECT		



ORIGINAL SURVEY PLOTTED TEMPLATE AREAS CHECKED

BY: _____ DATE: _____

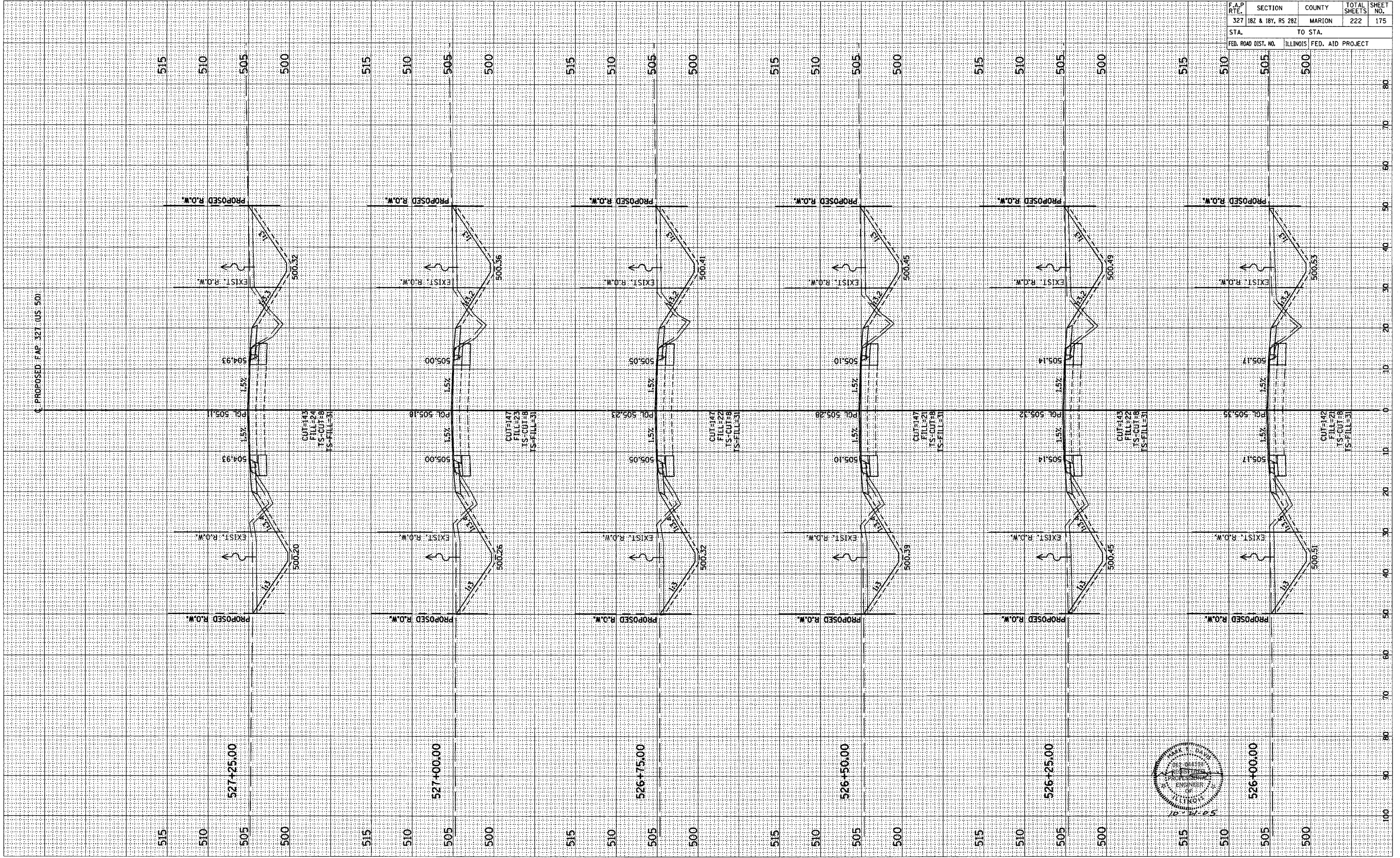
NO. _____

ORIGINAL SURVEY PLOTTED TEMPLATE AREAS CHECKED

BY: _____ DATE: _____

NO. _____

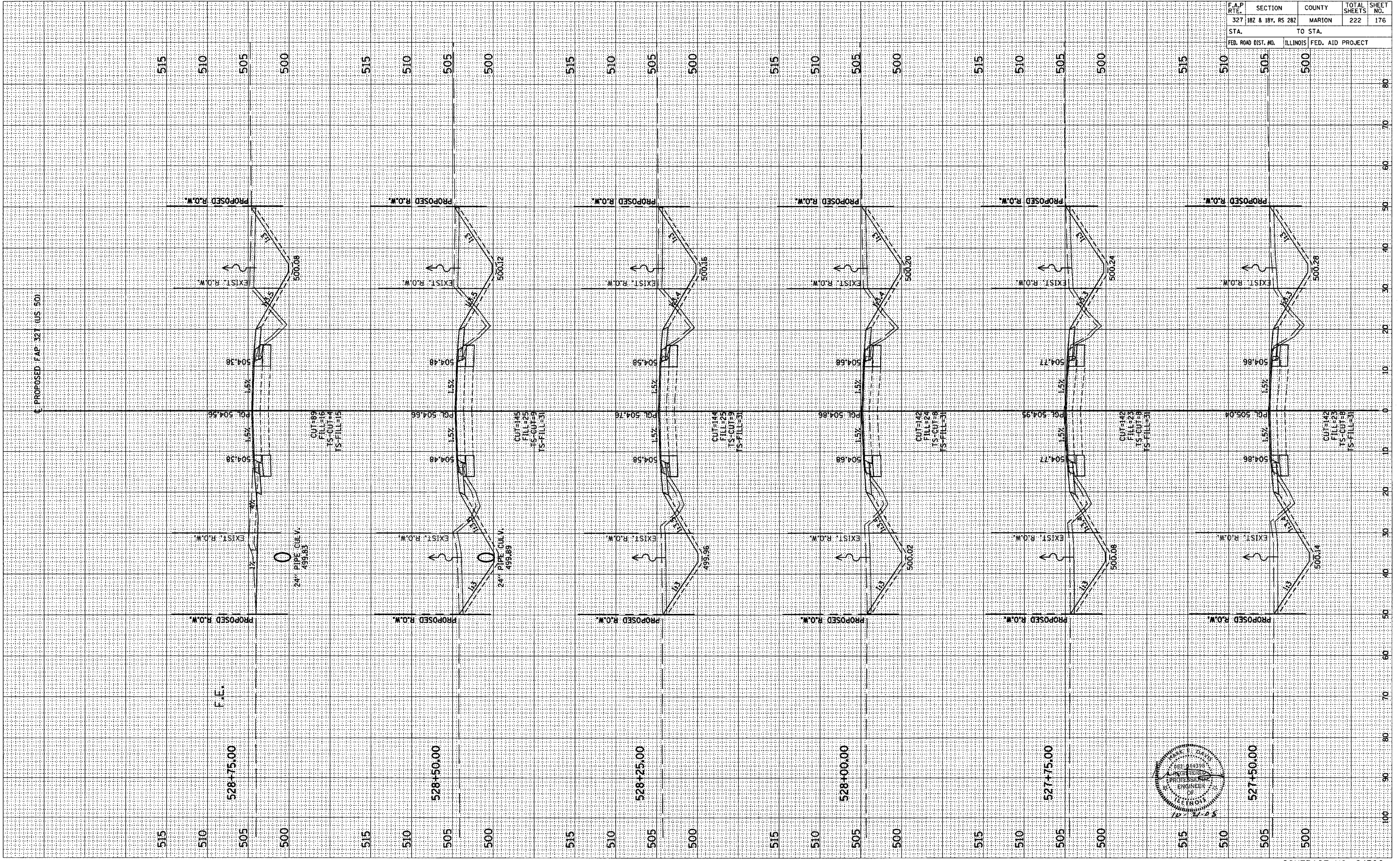
F.A.P. RTE.	SECTION	COUNTY	TOTAL SHEETS	SHEET NO.
327	182 & 181, RS 282	MARION	222	175
STA.		TO STA.		
FED. ROAD DIST. NO.		ILLINOIS FED. AID PROJECT		



FINAL SURVEY	BY	DATE
SURVEYED		
PLOTTED		
NOTE BOOK		
REPLATE		
AREAS		
CHECKED		
NO.		

ORIGINAL SURVEY	BY	DATE
SURVEYED		
PLOTTED		
NOTE BOOK		
REPLATE		
AREAS		
CHECKED		
NO.		


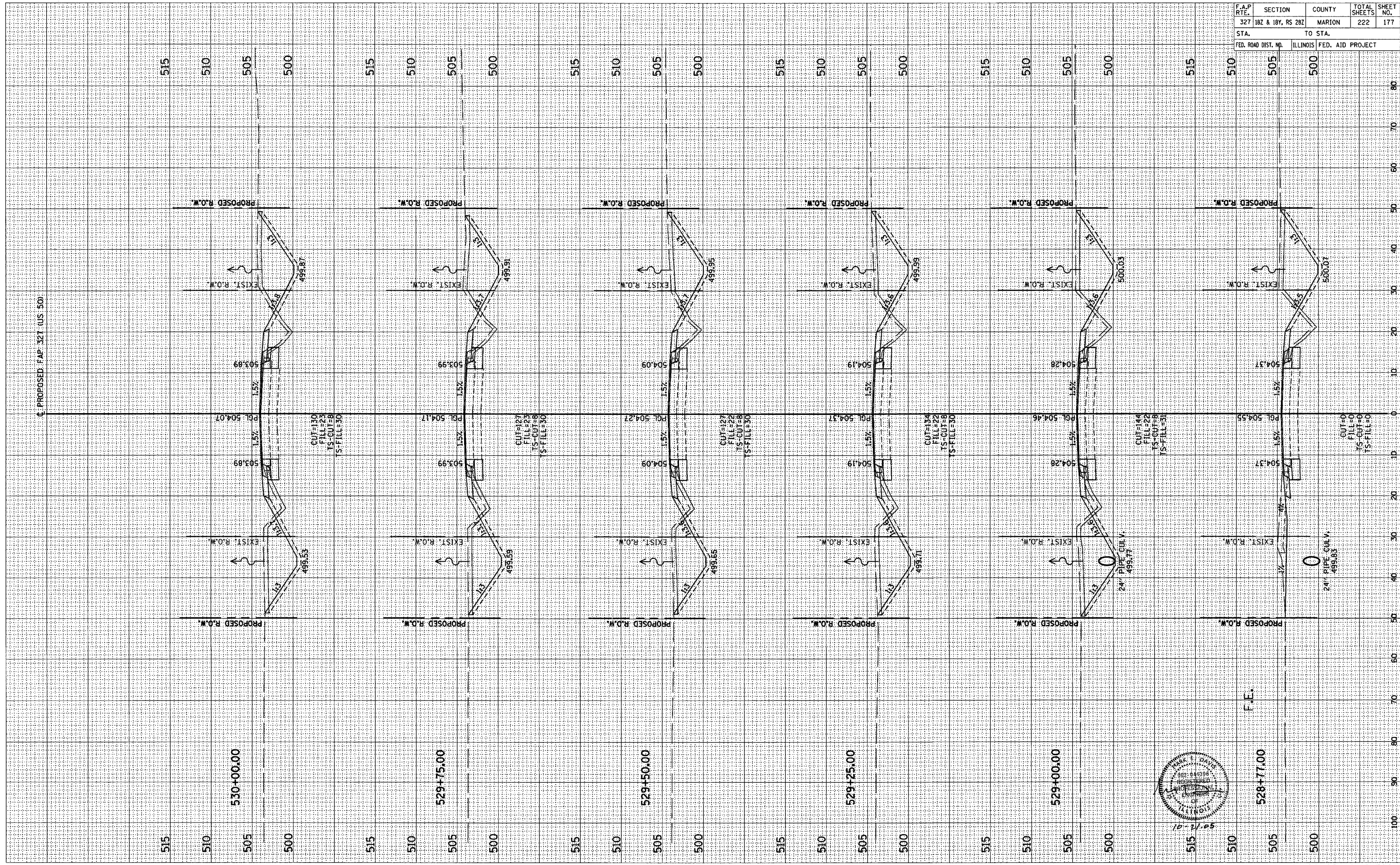
F.A.P. RTE.	SECTION	COUNTY	TOTAL SHEETS	SHEET NO.
327	182 & 181, RS 282	MARION	222	176
STA.	TO STA.			
FED. ROAD DIST. NO.	ILLINOIS	FED. AID PROJECT		



ORIGINAL SURVEY PLOTTED TEMPLATE AREAS CHECKED
 NO. _____
 BY _____
 DATE _____

FINAL SURVEY PLOTTED TEMPLATE AREAS CHECKED
 NO. _____
 BY _____
 DATE _____


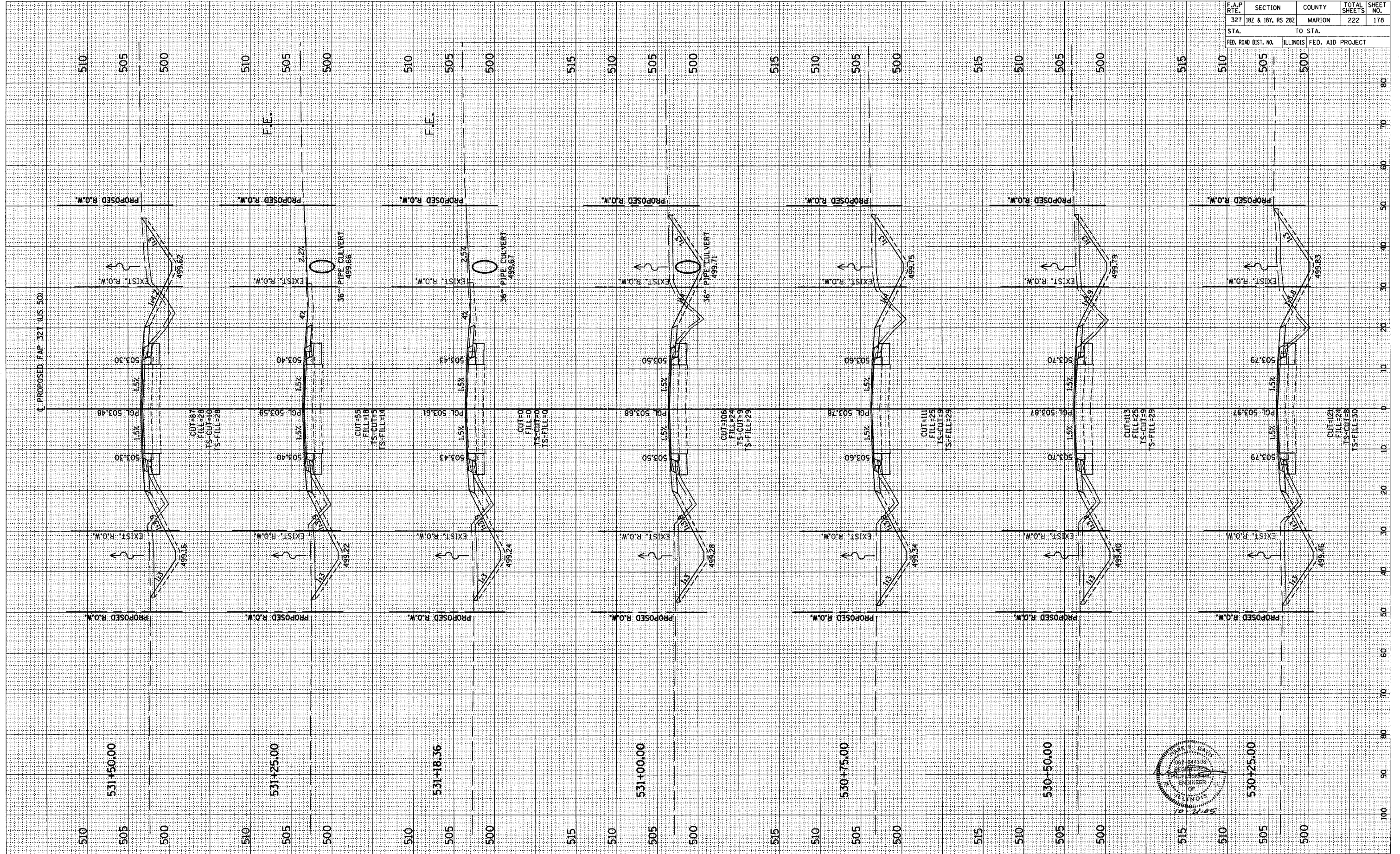
F.A.P. RTE.	SECTION	COUNTY	TOTAL SHEETS	SHEET NO.
327	182 & 18Y, RS 28Z	MARION	222	177
STA.		TO STA.		
FED. ROAD DIST. NO.		ILLINOIS FED. AID PROJECT		



F.A.P. RTE.	SECTION	COUNTY	TOTAL SHEETS	SHEET NO.
327	182 & 18Y, RS 28Z	MARION	222	178
STA.		TO STA.		
FED. ROAD DIST. NO.		ILLINOIS FED. AID PROJECT		

ORIGINAL SURVEY	BY	DATE
CONVERTED		
PLOTTED		
TEMPLATE		
NOTE BOOK		
AREAS CHECKED		
NO.		


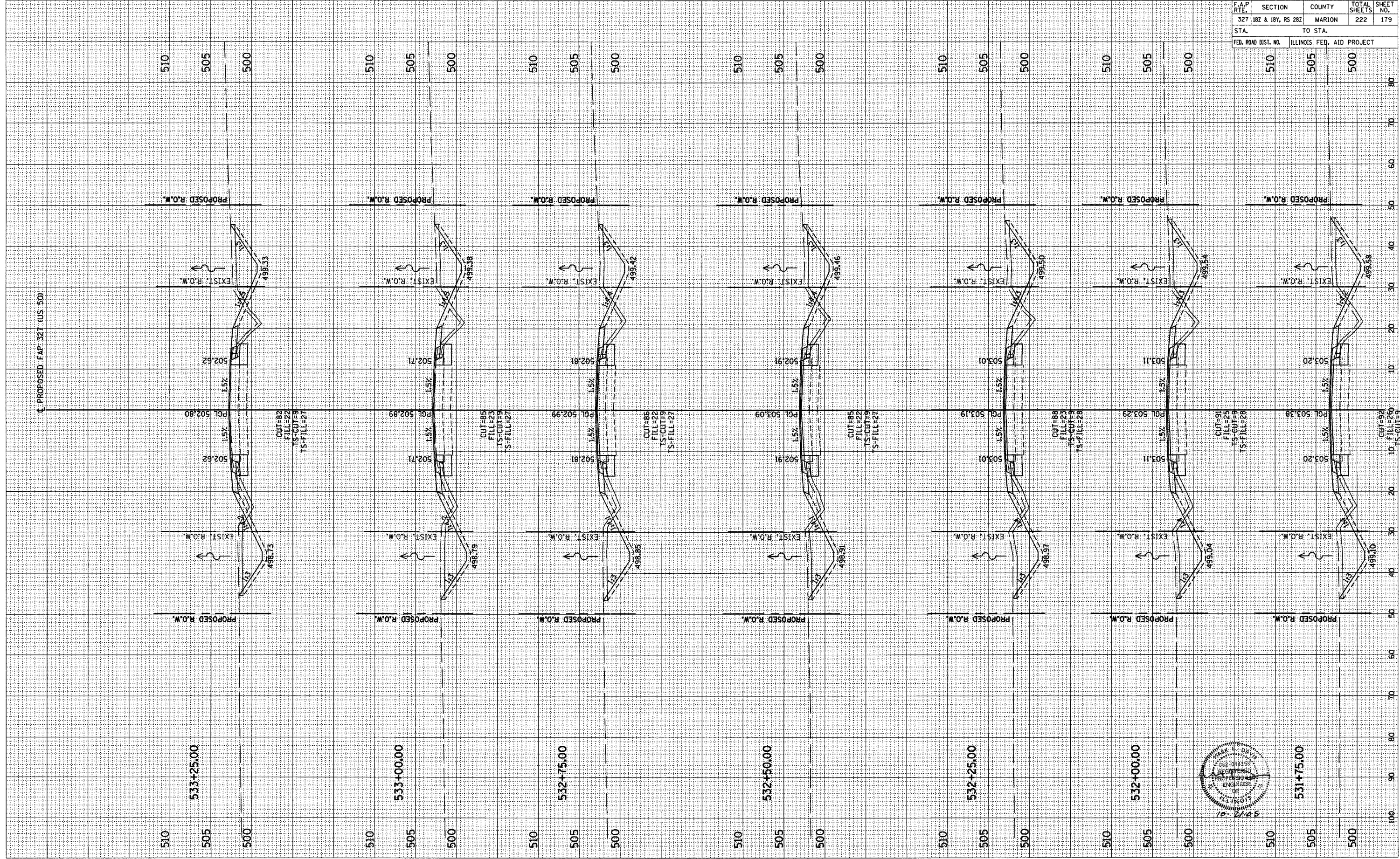
ORIGINAL SURVEY	BY	DATE
CONVERTED		
PLOTTED		
TEMPLATE		
NOTE BOOK		
AREAS CHECKED		
NO.		



FINAL	BY	DATE
SURVEY		
NOTE BOOK		
AREAS CHECKED		
NO.		

ORIGINAL	BY	DATE
SURVEY		
NOTE BOOK		
AREAS CHECKED		
NO.		


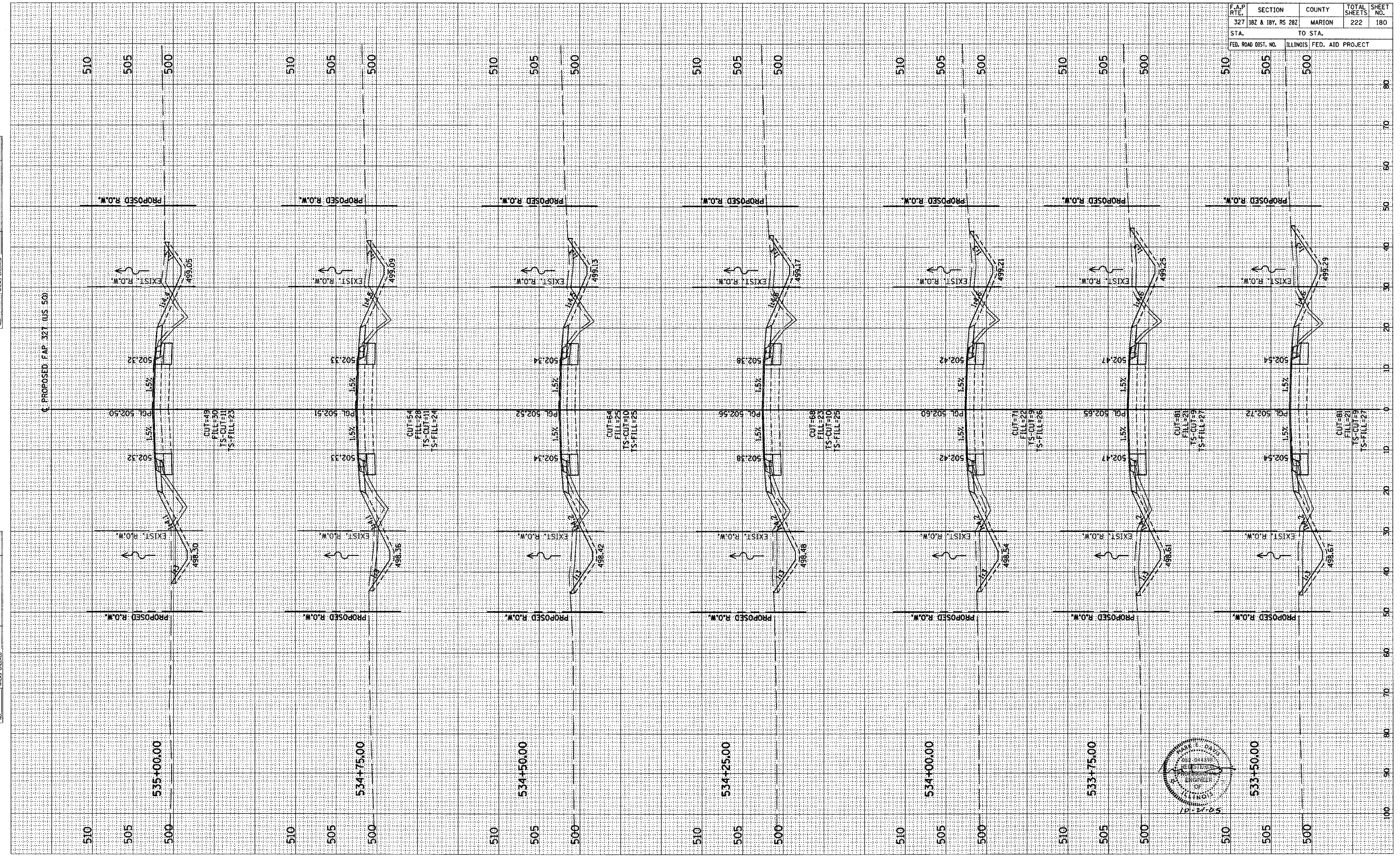
F.A.P. RTE.	SECTION	COUNTY	TOTAL SHEETS	SHEET NO.
327	182 & 18Y, RS 282	MARION	222	179
STA.	TO STA.			
FED. ROAD DIST. NO.	ILLINOIS FED. AID PROJECT			



F.A.P. RTE.	SECTION	COUNTY	TOTAL SHEETS	SHEET NO.
327	182 & 18Y, RS 282	MARION	222	180
STA.		TO STA.		
FED. ROAD DIST. NO.		ILLINOIS FED. AID PROJECT		

FINAL SURVEY	DATE
SURVEYED	BY
PLOTTED	
NOTE BOOK	
AREA LITE	
AREA CHECKED	
NO.	


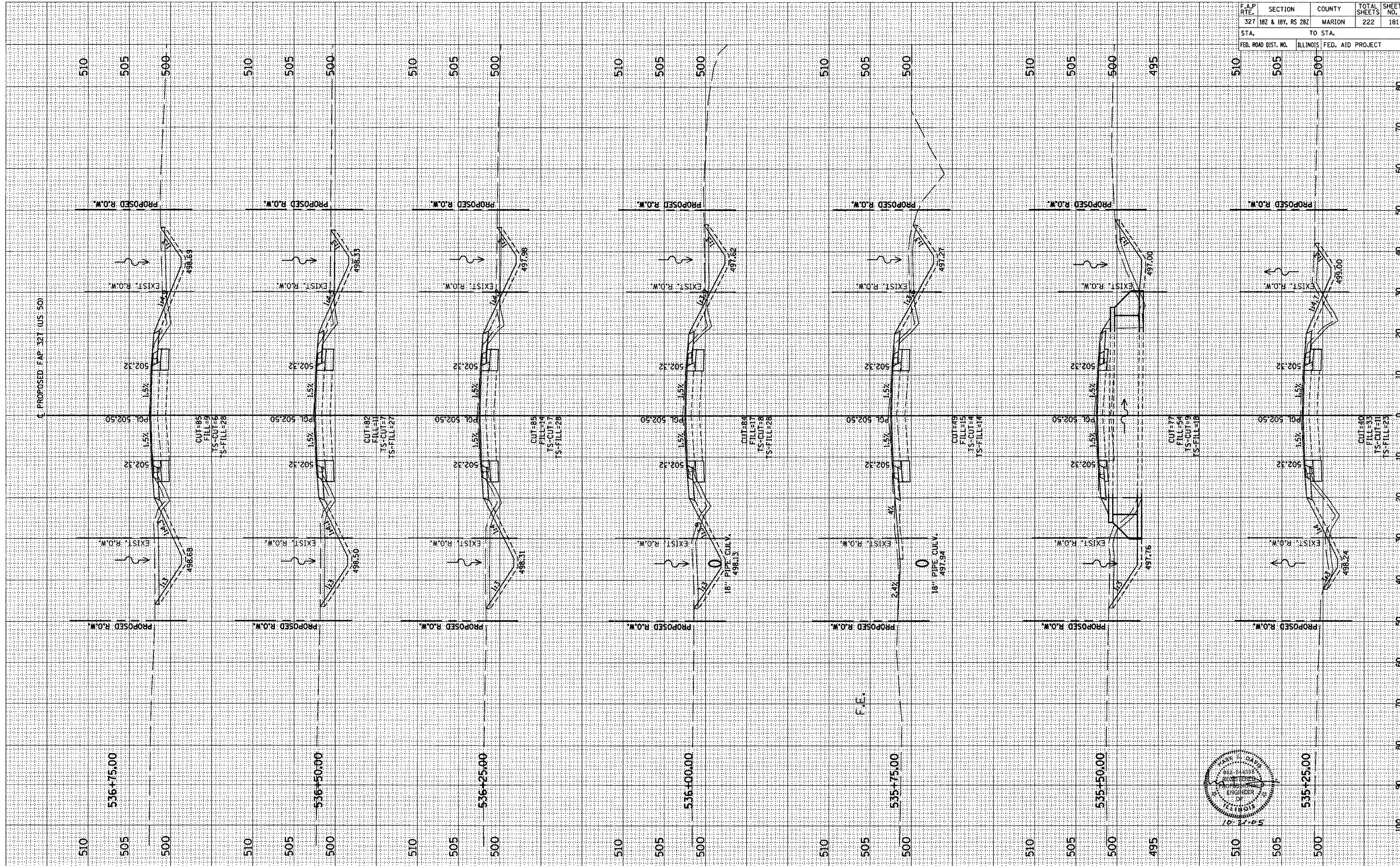
ORIGINAL SURVEY	DATE
SURVEYED	BY
PLOTTED	
NOTE BOOK	
AREA LITE	
AREA CHECKED	
NO.	



F.A.P. RTE.	SECTION	COUNTY	TOTAL SHEETS	SHEET NO.
327	182 & 18Y, RS 282	MARION	222	181
STA.	TO STA.			
FED. ROAD DIST. NO.	ILLINOIS	FED. AID PROJECT		

FINAL SURVEY	BY	DATE
CLAYED PLOTTED		
NOTE BOOK		
AREAS CHECKED		
NO.		

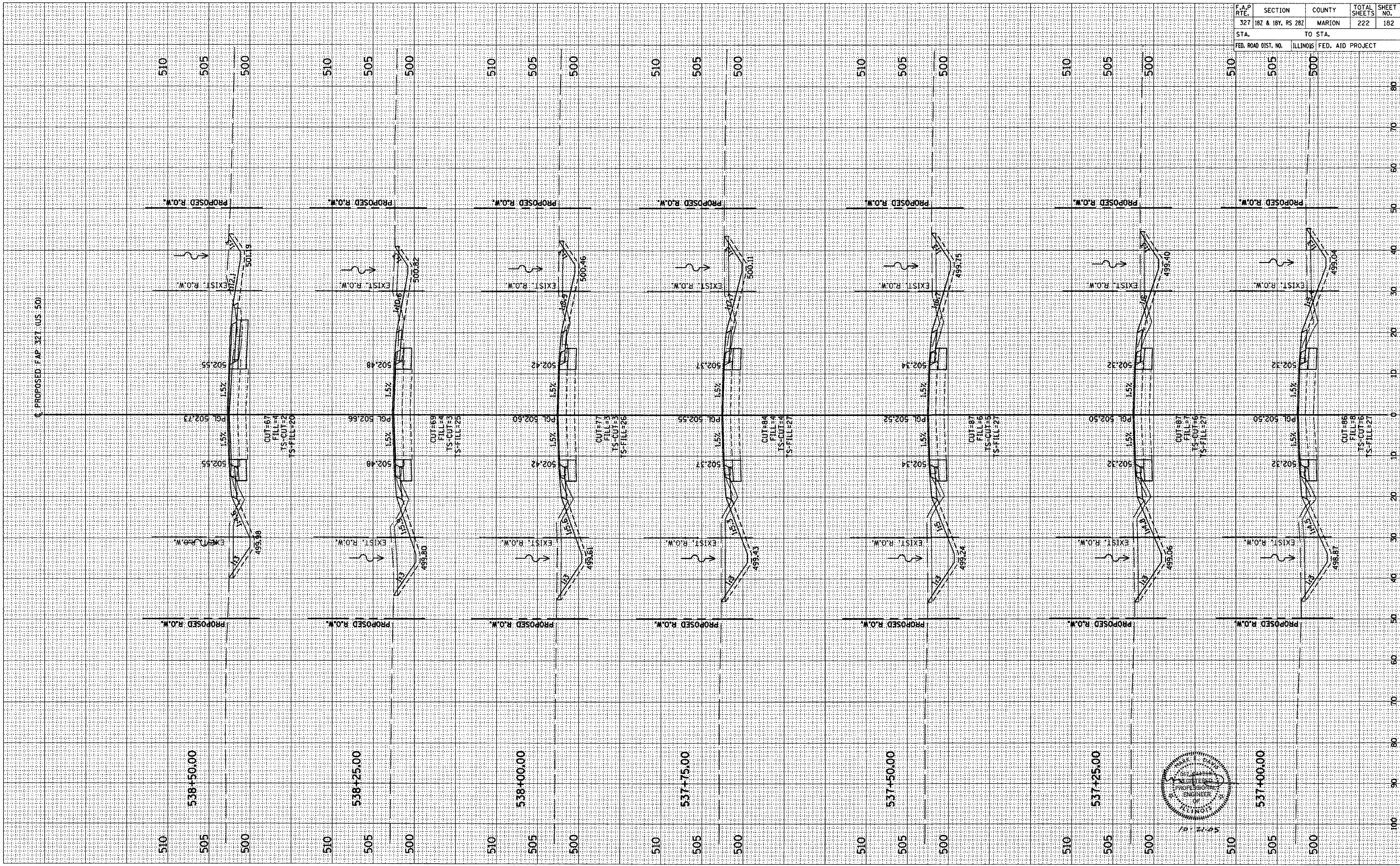
ORIGINAL SURVEY	BY	DATE
CLAYED PLOTTED		
NOTE BOOK		
AREAS CHECKED		
NO.		



F.A.P. RTE.	SECTION	COUNTY	TOTAL SHEETS	SHEET NO.
327	182 & 181, RS 282	MARION	222	182
STA.		TO STA.		
FED. ROAD DIST. NO.		ILLINOIS FED. AID PROJECT		

BY	DATE
SAVED	PLOTTED
NOTE BOOK	TEMPLATE
NO.	AREAS CHECKED


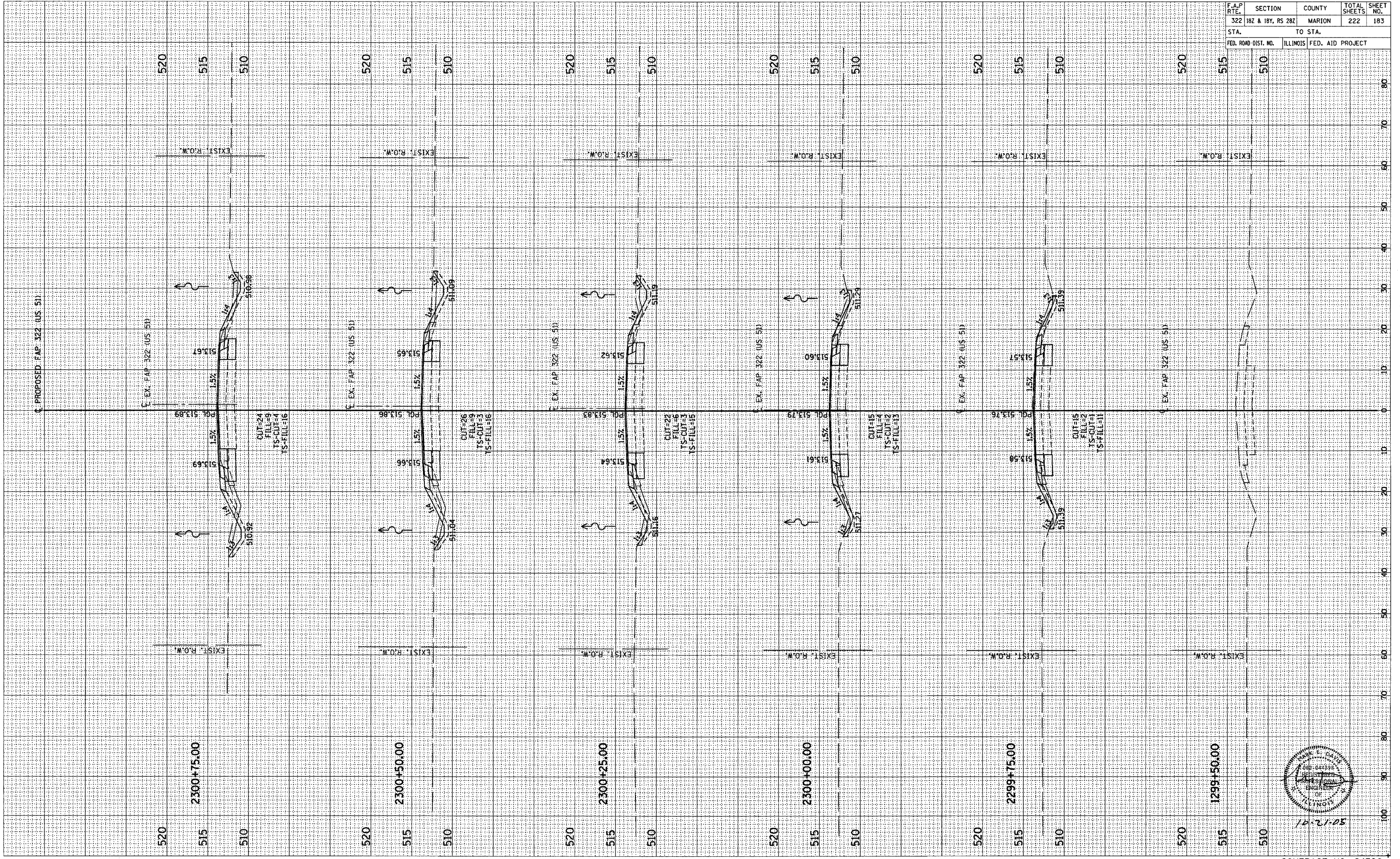
BY	DATE
SAVED	PLOTTED
NOTE BOOK	TEMPLATE
NO.	AREAS CHECKED



FINAL SURVEY BY DATE
 SURVEYED BY
 NOTE BOOK NO.
 TYPALIC AREAS CHECKED

ORIGINAL SURVEY BY DATE
 SURVEYED BY
 NOTE BOOK NO.
 TYPALIC AREAS CHECKED

F.A.P. RTE.	SECTION	COUNTY	TOTAL SHEET NO.
322	182 & 184, RS 282	MARION	222
STA.	TO STA.		183
FED. ROAD-DIST. NO.	ILLINOIS	FED. AID PROJECT	


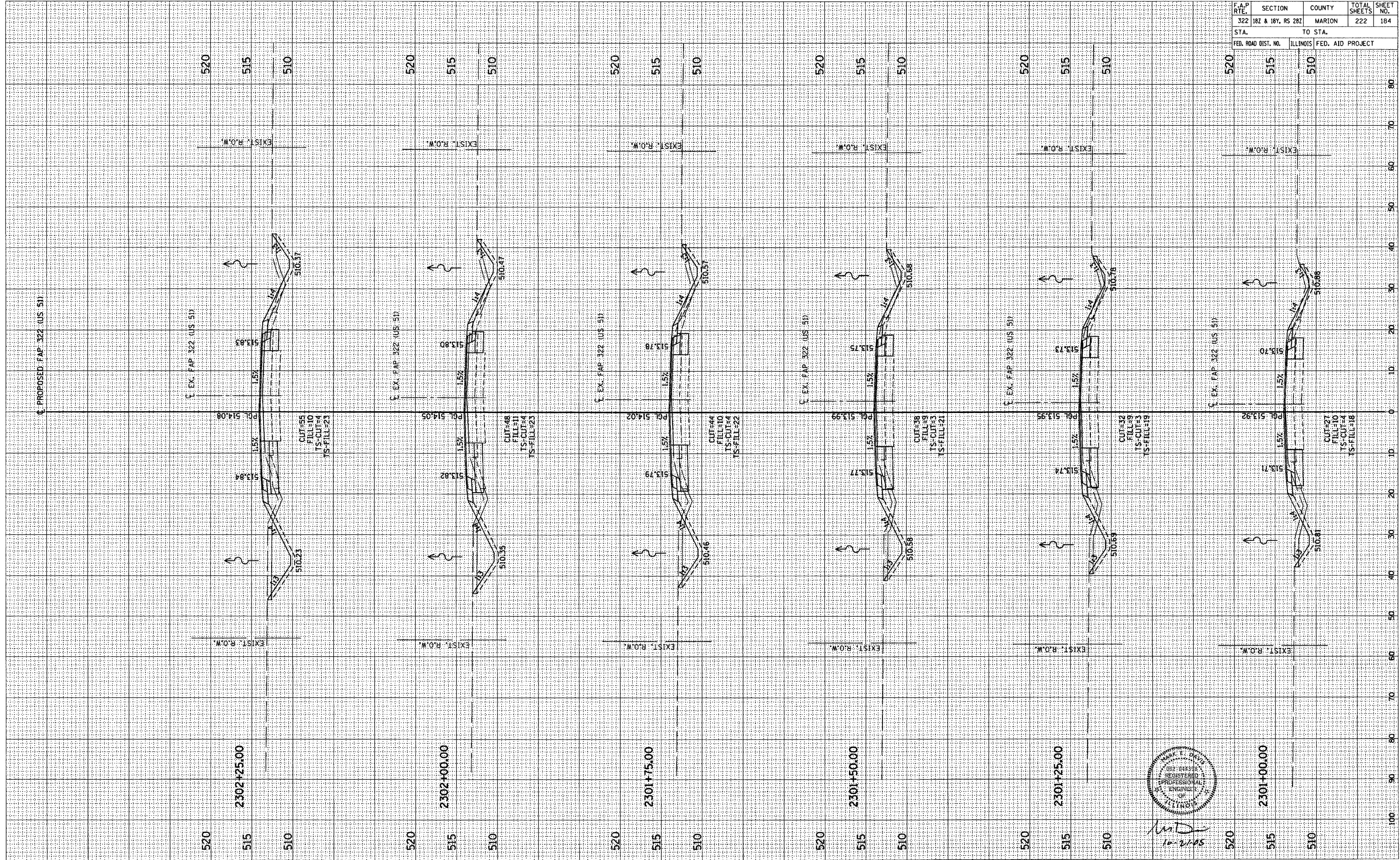


5/12/91

FINAL SURVEY	BY	DATE
SURVEYED		
PLOTTED		
NOTE BOOK		
NO.		

ORIGINAL SURVEY	BY	DATE
SURVEYED		
PLOTTED		
NOTE BOOK		
NO.		

F.A.P. RTE.	SECTION	COUNTY	TOTAL SHEETS	SHEET NO.
322	182 & 184, RS 282	MARION	222	184
STA.	TO STA.			
FED. ROAD DIST. NO.	ILLINOIS FED. AID PROJECT			




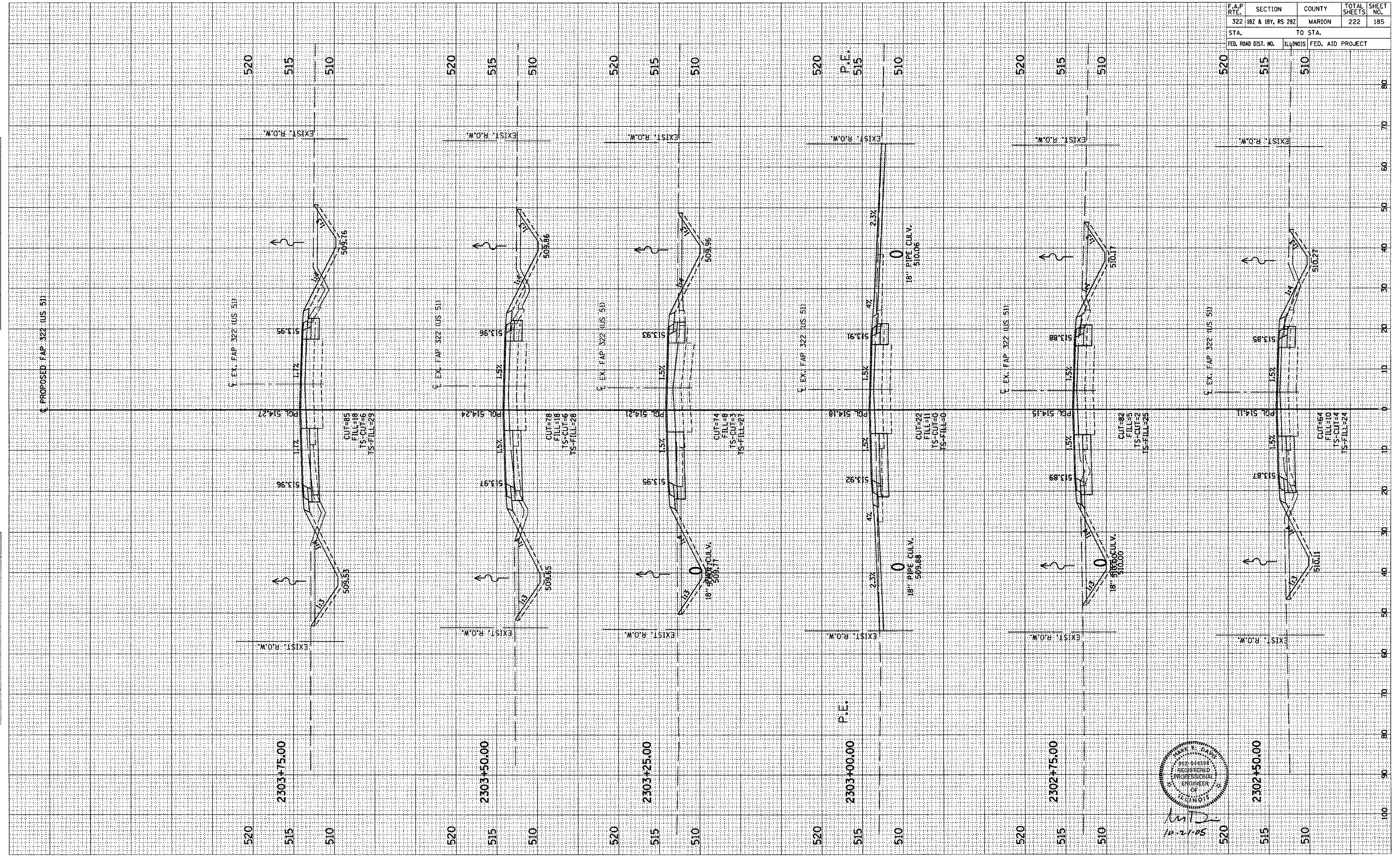
F.A.P. RTE.	SECTION	COUNTY	TOTAL SHEETS	SHEET NO.
322	182 & 18Y, RS 28Z	MARION	222	185
STA.	TO STA.			
FED. ROAD DIST. NO.	ILLINOIS	FED. AID PROJECT		

ORIGINAL SURVEY NO.	DATE

FINAL SURVEY NO.	DATE

ORIGINAL SURVEY NO.	DATE


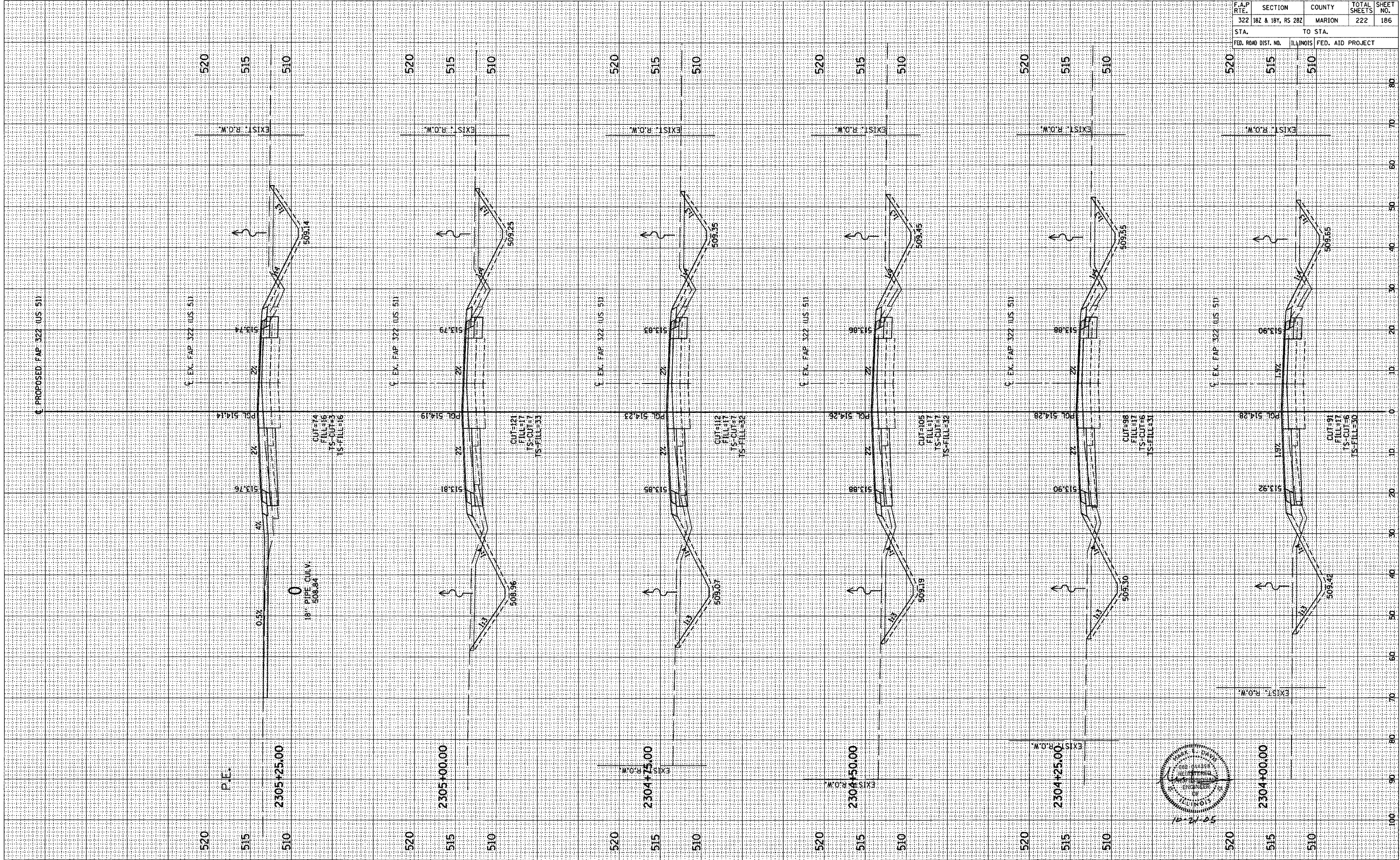
FINAL SURVEY NO.	DATE



BY _____ DATE _____
 SURVEYED _____
 PLOTTED _____
 TEMPLATE _____
 NOTE BOOK _____
 NO. _____
 AREAS CHECKED _____

BY _____ DATE _____
 SURVEYED _____
 PLOTTED _____
 TEMPLATE _____
 NOTE BOOK _____
 NO. _____
 AREAS CHECKED _____


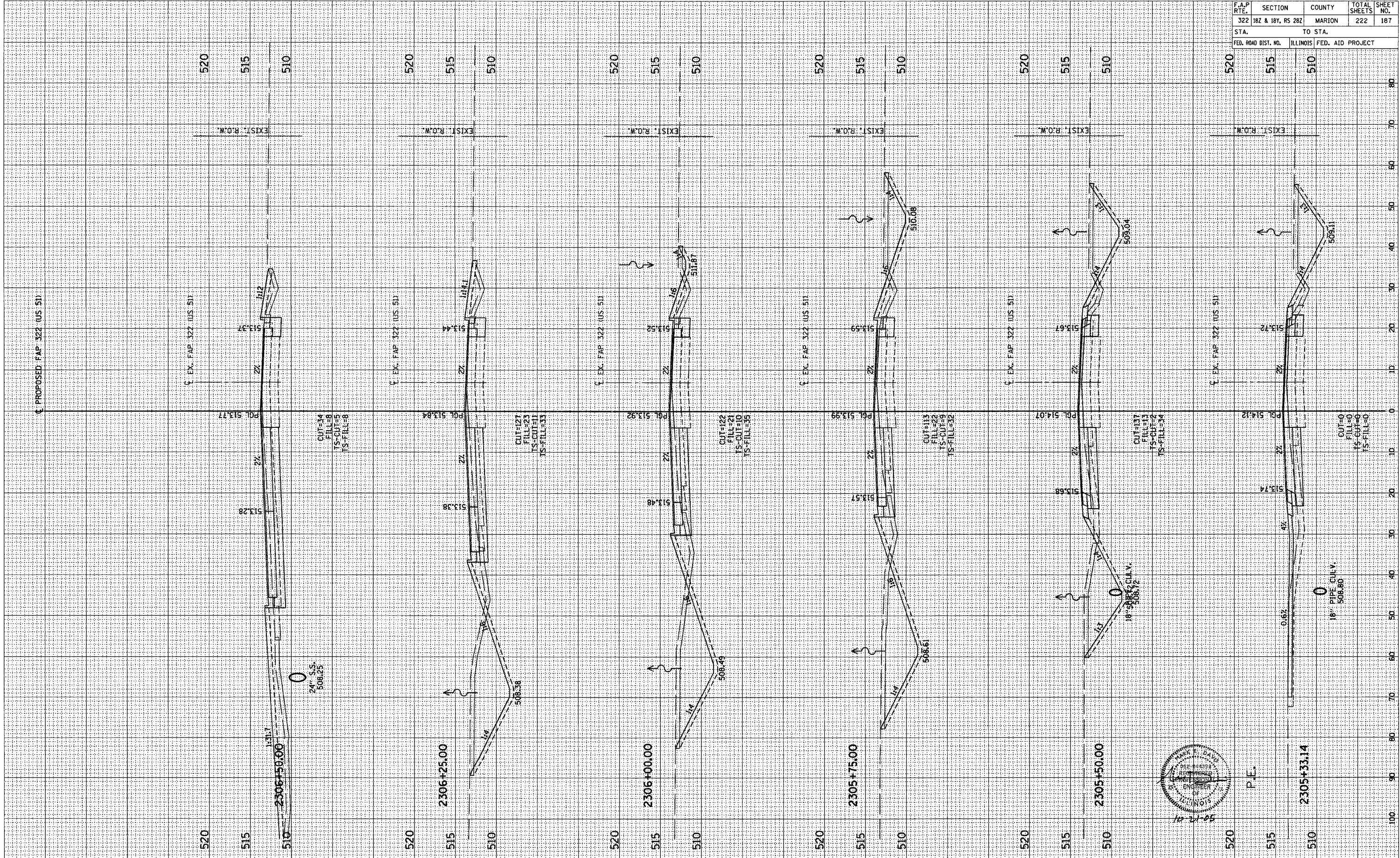
F.A.P. RTE.	SECTION	COUNTY	TOTAL SHEETS	SHEET NO.
322	182 & 18Y, RS 28Z	MARION	222	186
STA.		TO STA.		
FED. ROAD DIST. NO.		ILLINOIS FED. AID PROJECT		



FINAL SURVEY SURVEYED PLOTTED TEMPLATE NO. DATE BY

ORIGINAL SURVEY SURVEYED PLOTTED TEMPLATE NO. DATE BY

F.A.P. RTE.	SECTION	COUNTY	TOTAL SHEETS	SHEET NO.
322	182 & 18V, RS 282	MARION	222	187
STA.		TO STA.		
FED. ROAD DIST. NO.		ILLINOIS FED. AID PROJECT		


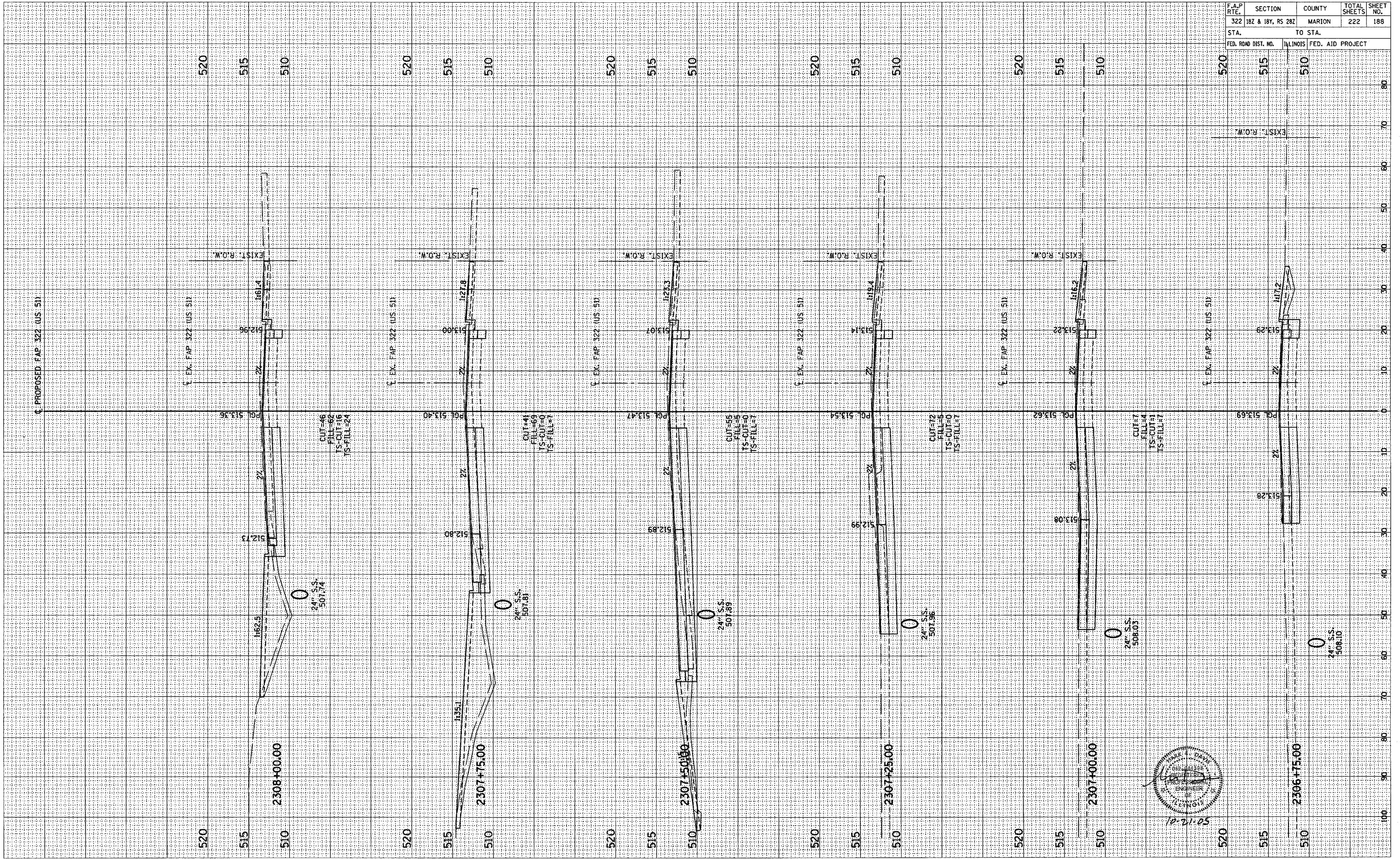


P.E.

ORIGINAL SURVEY
 SURVEYED
 DATE
 BY
 NO. _____
 NOTE BOOK
 TEMPLATE
 AREAS
 AREAS CHECKED

FINAL SURVEY
 SURVEYED
 DATE
 BY
 NO. _____
 NOTE BOOK
 TEMPLATE
 AREAS
 AREAS CHECKED

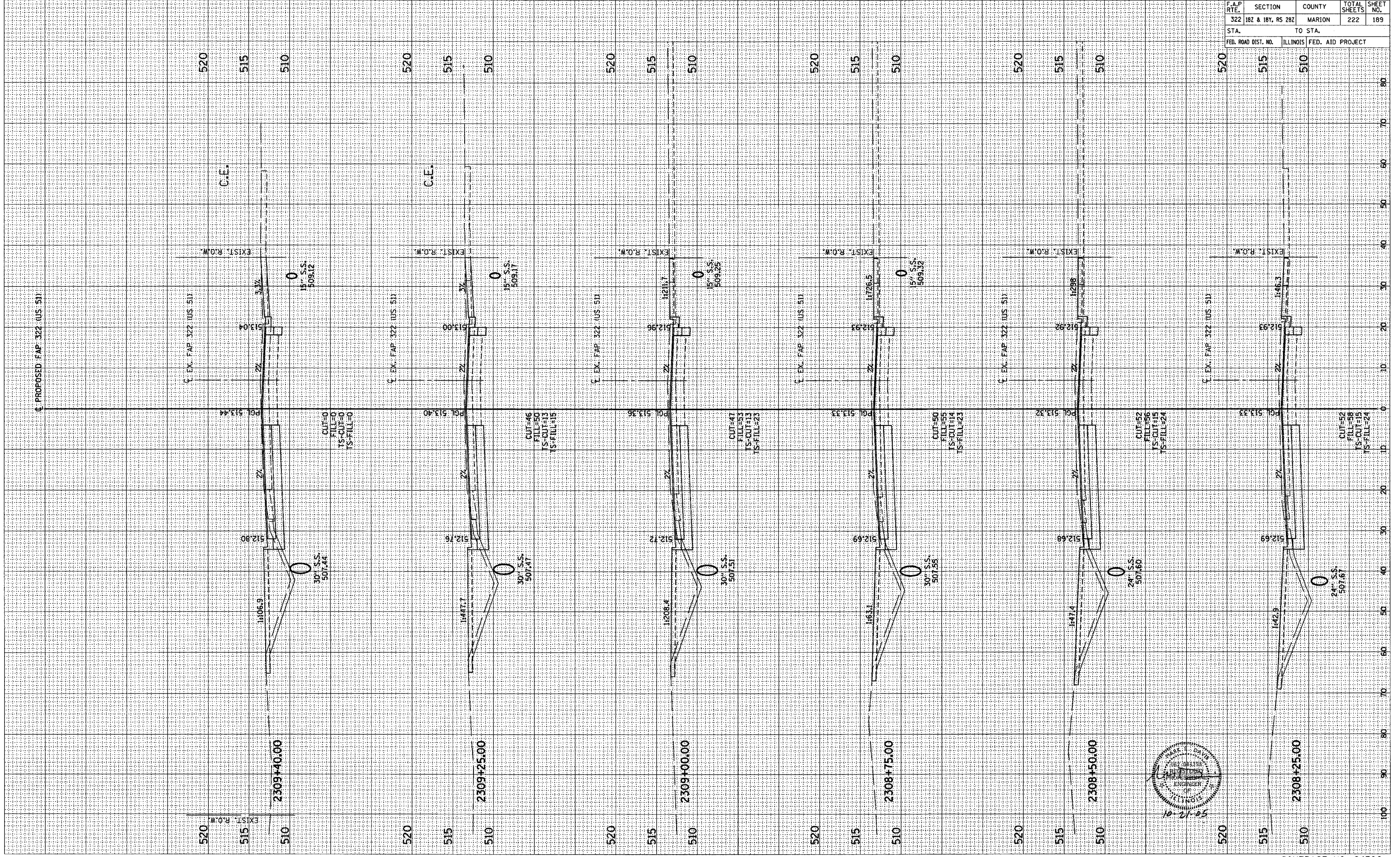
F.A.P. RTE.	SECTION	COUNTY	TOTAL SHEETS	SHEET NO.
322	182 & 18Y, RS 282	MARION	222	188
STA.		TO STA.		
FED. ROAD DIST. NO.		ILLINOIS FED. AID PROJECT		



ORIGINAL SURVEY BY DATE
 SURVEYED BY DATE
 PLOTTED BY DATE
 NOTE BOOK NO.
 AREAS CHECKED

FINAL SURVEY BY DATE
 SURVEYED BY DATE
 PLOTTED BY DATE
 NOTE BOOK NO.
 AREAS CHECKED

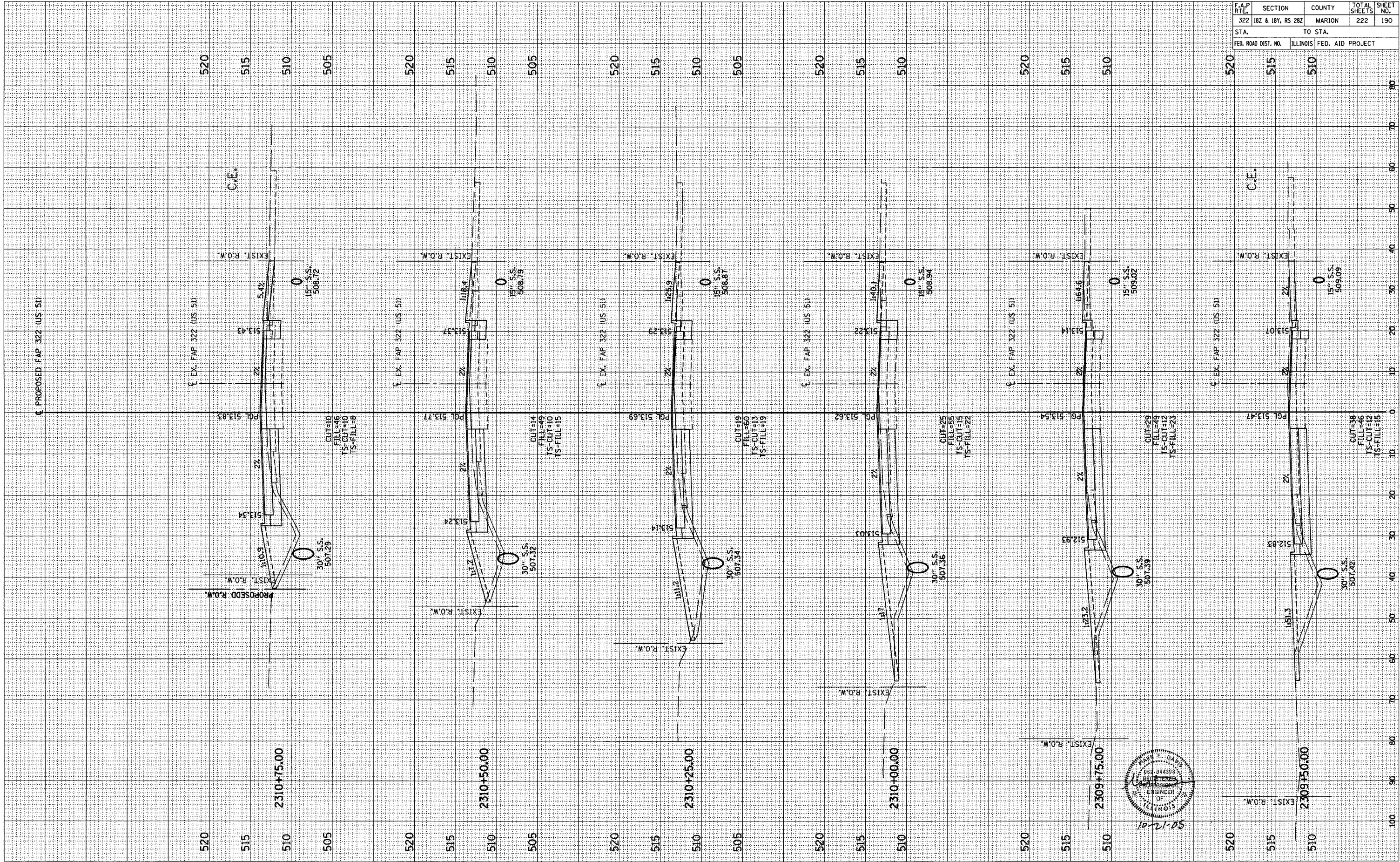
F.A.P. RTE.	SECTION	COUNTY	TOTAL SHEETS	SHEET NO.
322	182 & 184, RS 282	MARION	222	189
STA.		TO STA.		
FED. ROAD DIST. NO.		ILLINOIS FED. AID PROJECT		



F.A.P. RTE.	SECTION	COUNTY	TOTAL SHEETS	SHEET NO.
322	18Z & 18Y, RS 28Z	MARION	222	190
STA.		TO STA.		
FED. ROAD DIST. NO.		ILLINOIS FED. AID PROJECT		

FINAL SURVEY	BY	DATE
SURVEYED		
PLOTTED		
NOTE BOOK		
AREAS CHECKED		
NO.		

ORIGINAL SURVEY	BY	DATE
SURVEYED		
PLOTTED		
NOTE BOOK		
AREAS CHECKED		
NO.		

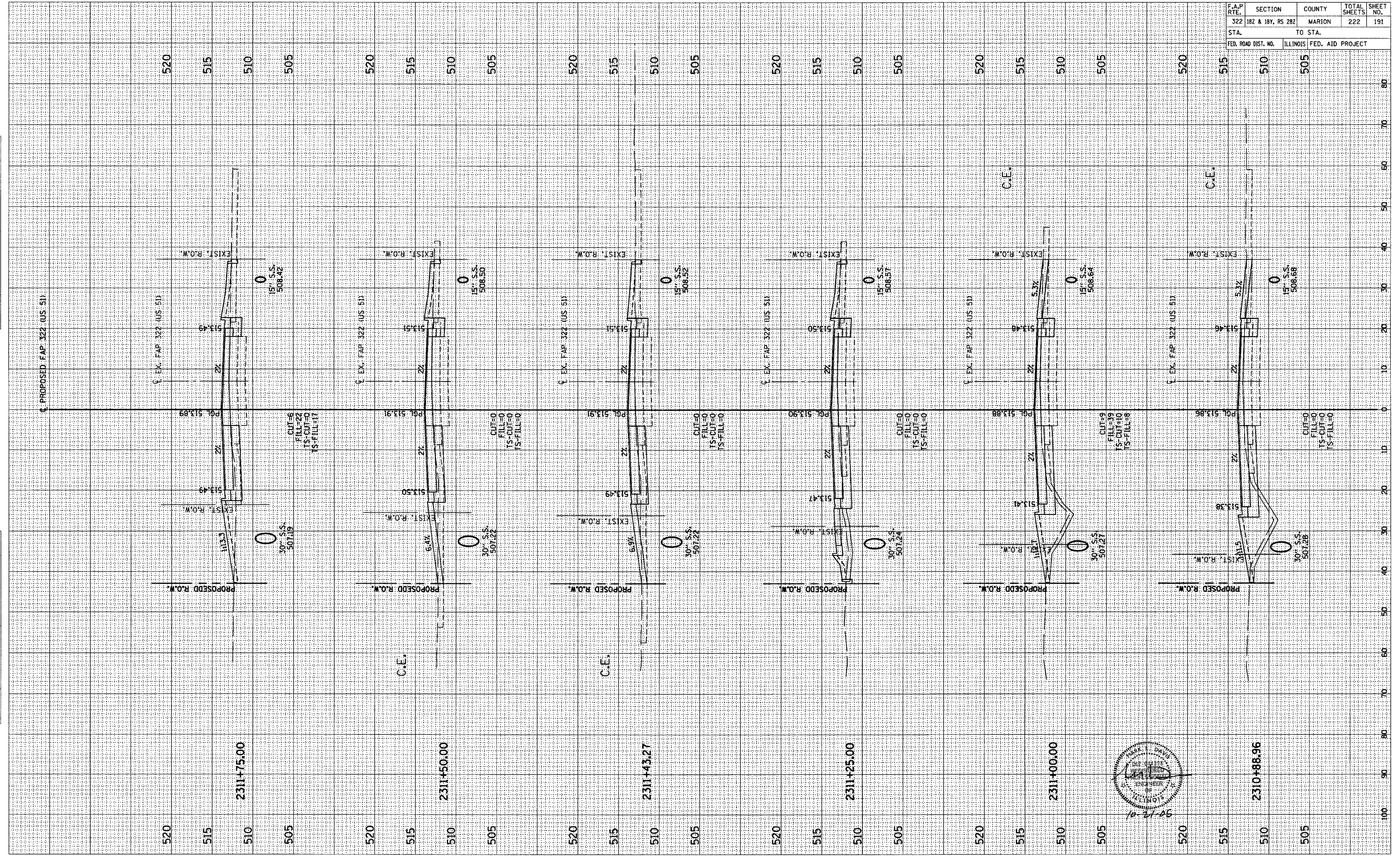


CONTRACT NO. 94700

BY _____ DATE _____
 SURVEYED _____
 TYPED _____
 NOTE BOOK _____
 AREAS CHECKED _____

BY _____ DATE _____
 SURVEYED _____
 TYPED _____
 NOTE BOOK _____
 AREAS CHECKED _____

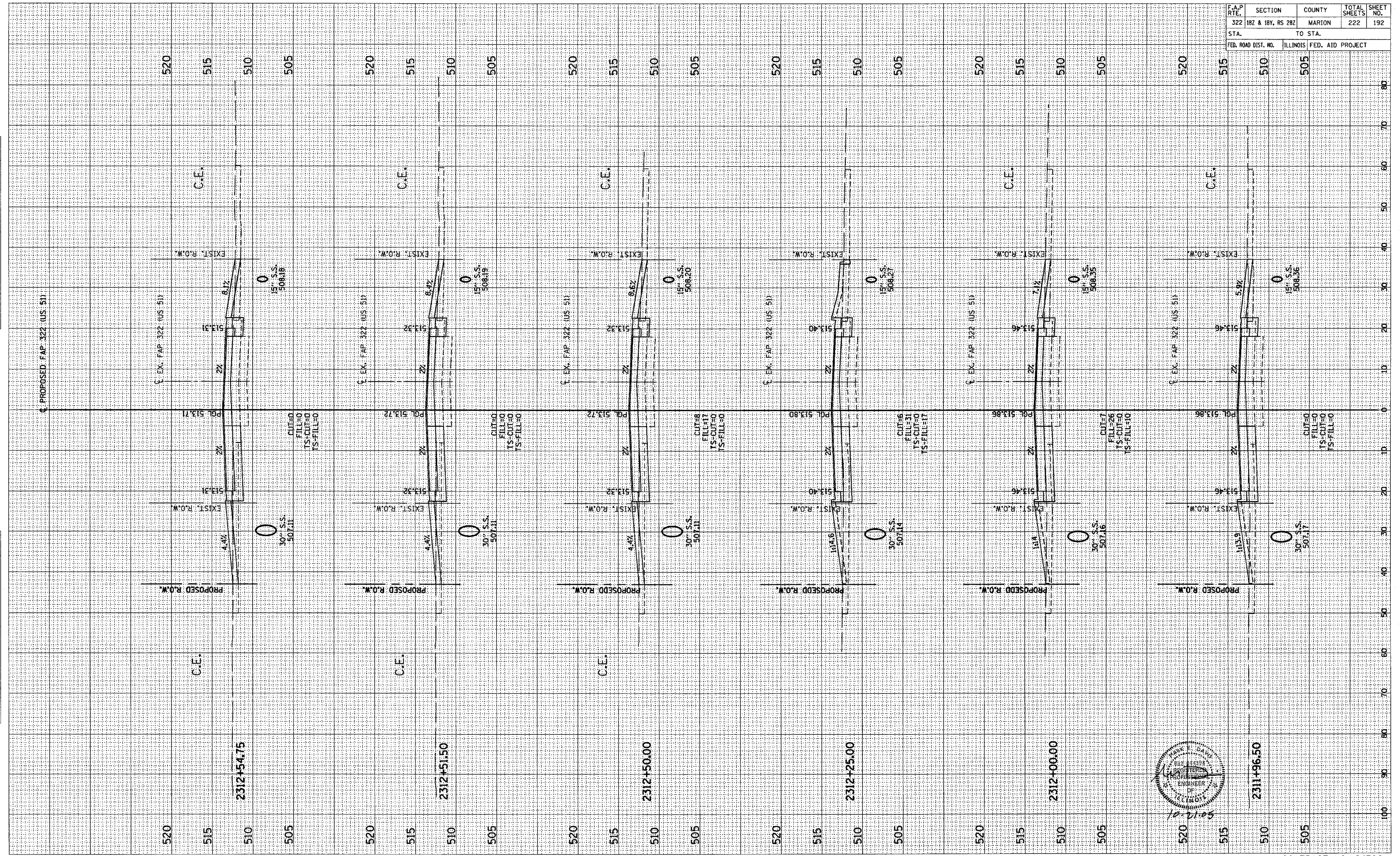
F.A.P. RTE.	SECTION	COUNTY	TOTAL SHEETS	SHEET NO.
322	182 & 18Y, RS 282	MARION	222	191
STA.	TO STA.			
FED. ROAD DIST. NO.	ILLINOIS	FED. AID PROJECT		



ORIGINAL SURVEY
 SURVEYED
 TO DATE
 NOTE BOOK
 AREAS CHECKED
 NO.

FINAL SURVEY
 SURVEYED
 TO DATE
 NOTE BOOK
 AREAS CHECKED
 NO.



F.A.P. RTE.	SECTION	COUNTY	TOTAL SHEETS	SHEET NO.
322	182 & 18Y, RS 28Z	MARION	222	192
STA.		TO STA.		
FED. ROAD DIST. NO.		ILLINOIS FED. AID PROJECT		



BY _____ DATE _____
 SURVEYED _____
 ORIGINAL SURVEY _____
 NOTE BOOK _____
 AREAS CHECKED _____

BY _____ DATE _____
 SURVEYED _____
 ORIGINAL SURVEY _____
 NOTE BOOK _____
 AREAS CHECKED _____

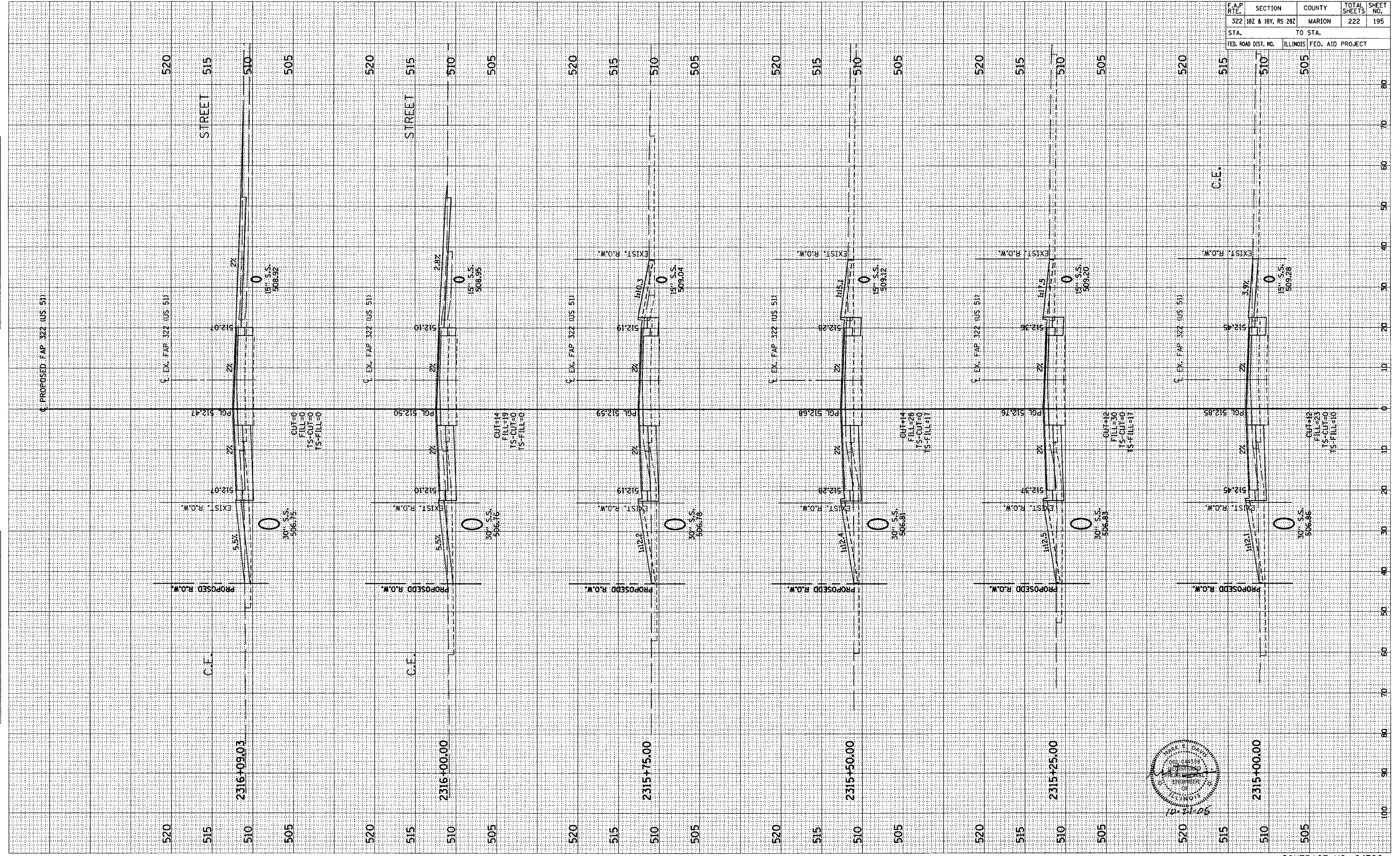
F.A.P. RTE.	SECTION	COUNTY	TOTAL SHEETS	SHEET NO.
322	182 & 18Y, RS 28Z	MARION	222	194
STA.		TO STA.		
FED. ROAD DIST. NO.		ILLINOIS FED. AID PROJECT		



ORIGINAL SURVEY
 SURVEYED
 DATE
 BY
 NOTE BOOK NO.
 TEMPLATE AREAS CHECKED

ORIGINAL SURVEY
 SURVEYED
 DATE
 BY
 NOTE BOOK NO.
 TEMPLATE AREAS CHECKED


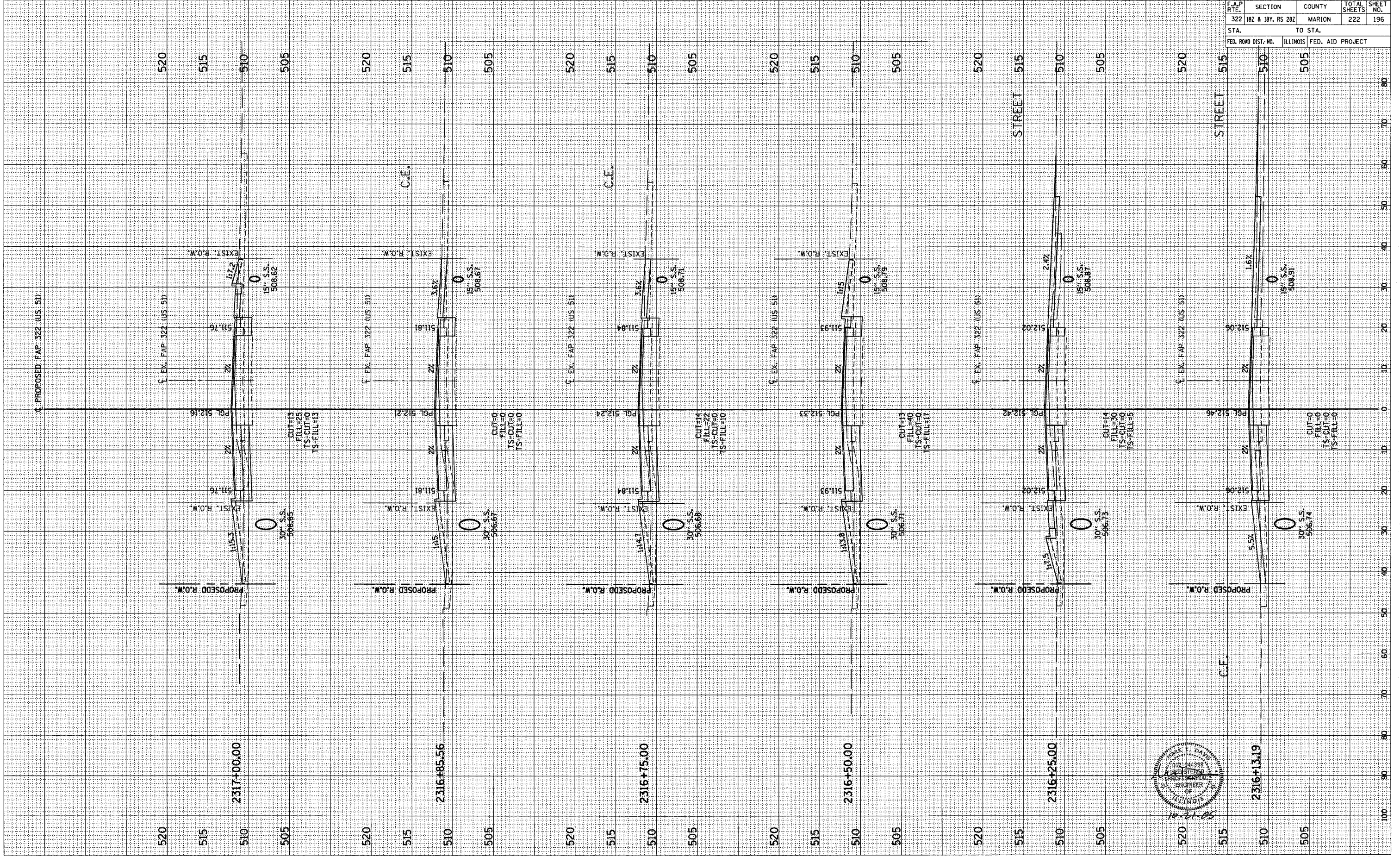
F.A.P. RTE.	SECTION	COUNTY	TOTAL SHEETS	SHEET NO.
322	182 & 18Y, RS 282	MARION	222	195
STA.		TO STA.		
FED. ROAD DIST. NO.		ILLINOIS FED. AID PROJECT		



BY _____ DATE _____
 SURVEYED _____
 ORIGINAL SURVEY _____
 NOTE BOOK _____
 AREAS CHECKED _____

BY _____ DATE _____
 SURVEYED _____
 ORIGINAL SURVEY _____
 NOTE BOOK _____
 AREAS CHECKED _____

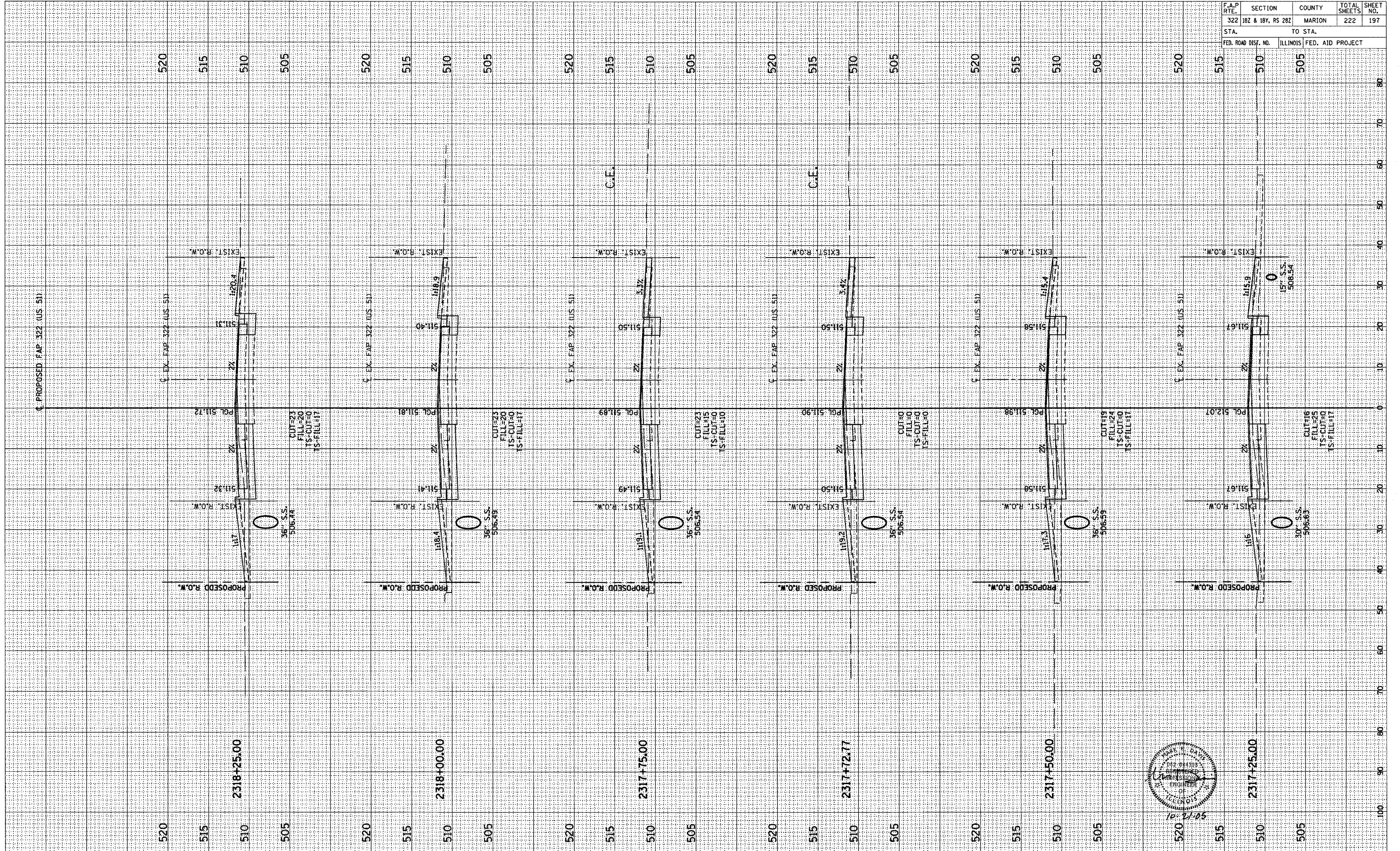
F.A.P. RTE.	SECTION	COUNTY	TOTAL SHEETS	SHEET NO.
322	182 & 18Y, RS 282	MARION	222	196
STA.		TO STA.		
FED. ROAD DIST. NO.		ILLINOIS	FED. AID PROJECT	



ORIGINAL SURVEY
 SURVEYED _____
 DATE _____
 BY _____
 NOTE BOOK _____
 TOTAL PLATE _____
 AREAS _____
 AREAS CHECKED _____

FINAL SURVEY
 SURVEYED _____
 DATE _____
 BY _____
 NOTE BOOK _____
 TOTAL PLATE _____
 AREAS _____
 AREAS CHECKED _____

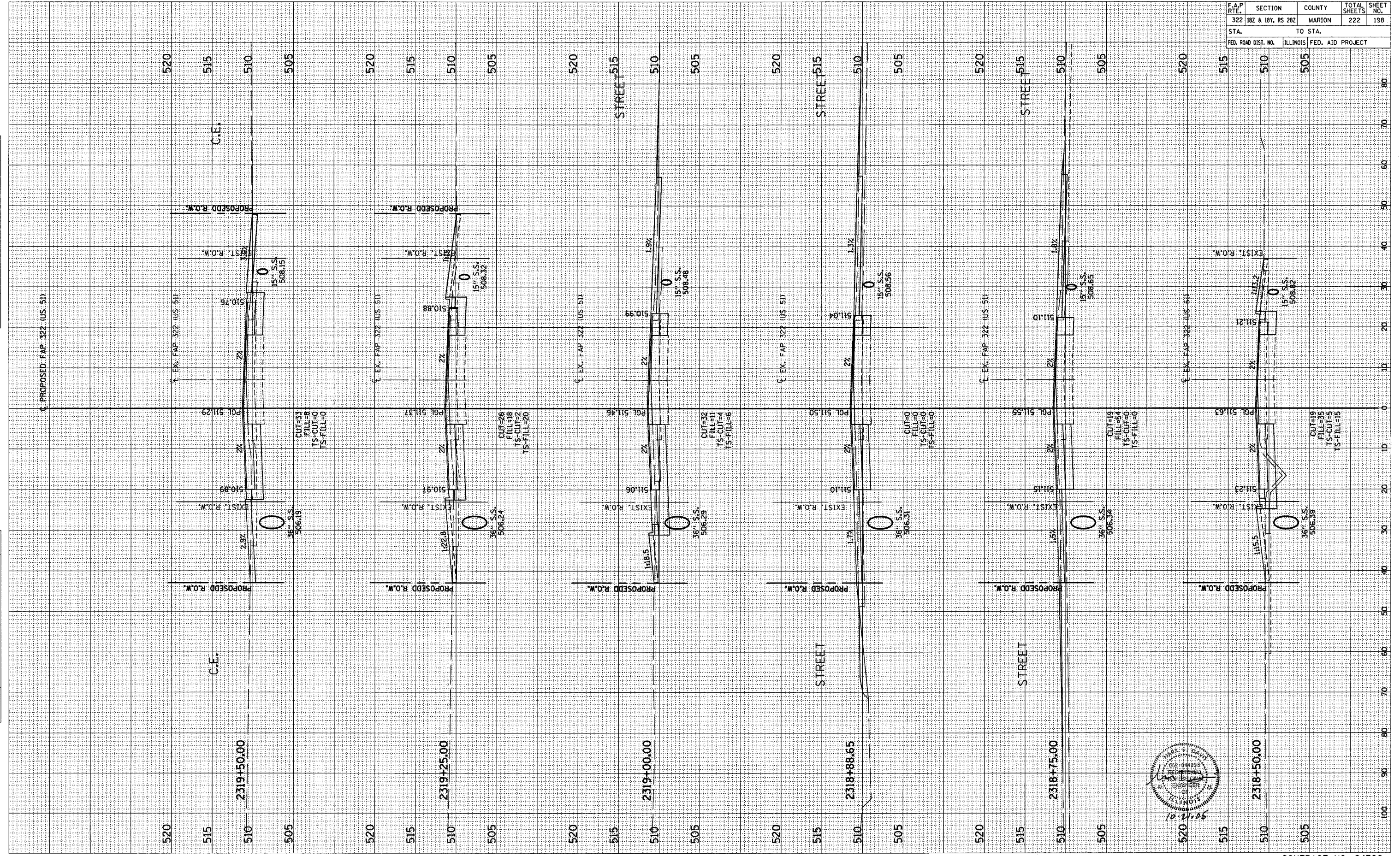
F.A.P. RTE.	SECTION	COUNTY	TOTAL SHEETS	SHEET NO.
322	182 & 184, RS 282	MARION	222	197
STA.	TO STA.			
FED. ROAD DIST. NO.	ILLINOIS FED. AID PROJECT			



F.A.P. RTE.	SECTION	COUNTY	TOTAL SHEETS	SHEET NO.
322	182 & 181, RS 282	MARION	222	198
STA.	TO STA.			
FED. ROAD DIST. NO.	ILLINOIS	FED. AID PROJECT		

ORIGINAL SURVEY	DATE	BY
SURVEYED		
TEMPLATE		
AREAS CHECKED		
NO.		

ORIGINAL SURVEY	DATE	BY
SURVEYED		
TEMPLATE		
AREAS CHECKED		
NO.		


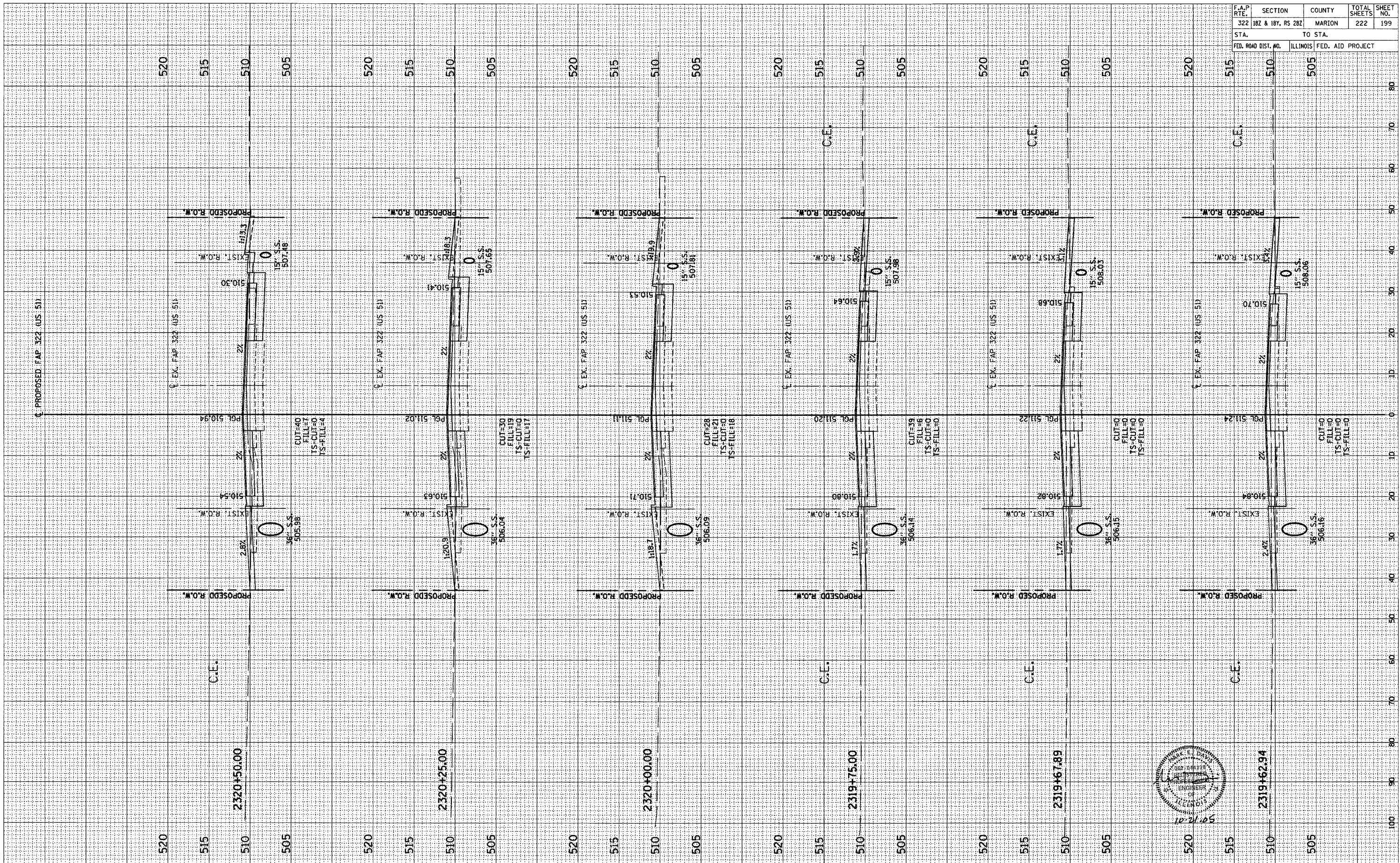


CONTRACT NO. 94700

FINAL SURVEY PLOTTED TEMPLATE AREAS CHECKED
 BY DATE

ORIGINAL SURVEY PLOTTED TEMPLATE AREAS CHECKED
 BY DATE

F.A.P. RTE.	SECTION	COUNTY	TOTAL SHEETS	SHEET NO.
322	182 & 18Y, RS 282	MARION	222	199
STA.		TO STA.		
FED. ROAD DIST. NO.		ILLINOIS FED. AID PROJECT		



F.A.P. RTE.	SECTION	COUNTY	TOTAL SHEETS	SHEET NO.
322	182 & 18Y, RS 282	MARION	222	200
STA.	TO STA.			
FED. ROAD DIST. NO.	ILLINOIS	FED. AID PROJECT		

ORIGINAL SURVEY BY DATE
 SURVEYED BY DATE
 TOTAL AREA
 NOTE BOOK NO.
 AREAS CHECKED

FINAL SURVEY BY DATE
 SURVEYED BY DATE
 TOTAL AREA
 NOTE BOOK NO.
 AREAS CHECKED

