


| F.A.P. RTE. | SECTION | COUNTY | TOTAL SHEETS | SHEET NO. |
|-------------|---------|---------|--------------|-----------|
| 331 | * | JACKSON | 258 | 101 |

STA. 30+85.49 TO STA. 31+47.95
FED. ROAD DIST. NO. 7 ILLINOIS FED. AID PROJECT
* (12-1)2N, 1-5, TS-3, B-1

DATE: _____ BY: _____
SURVEYED: _____ PLOTTED: _____
FINAL SURVEY: _____ NOTE BOOK: _____
NO. _____ AREAS CHECKED: _____

DATE: _____ BY: _____
SURVEYED: _____ PLOTTED: _____
ORIGINAL SURVEY: _____ NOTE BOOK: _____
NO. _____ AREAS CHECKED: _____

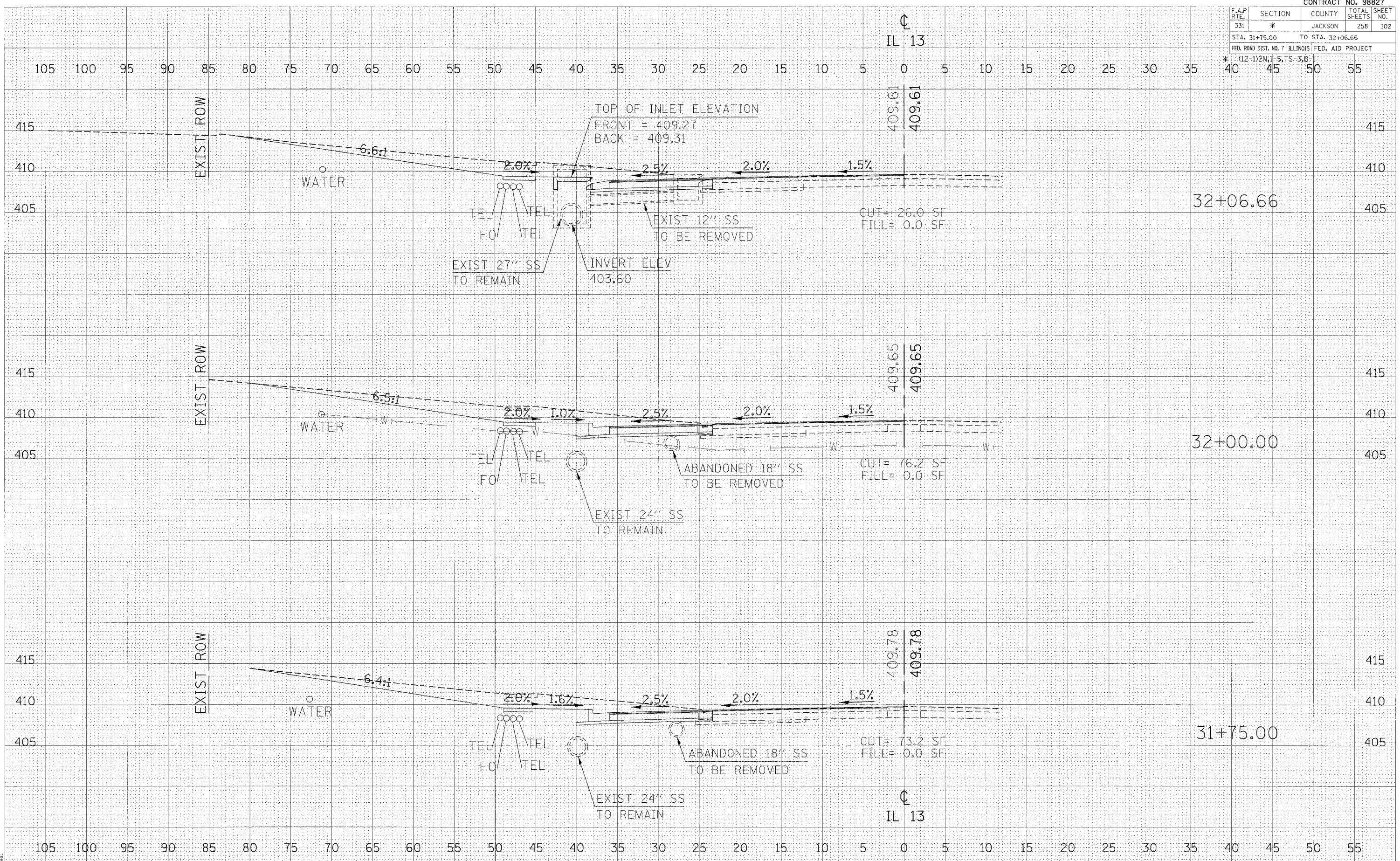


2/15/2006
c:\nps\pctr\p04\c3\veh13.dgn
5.6228 / IN

| CONTRACT NO. 98827 | | | | |
|---|---------|------------------|--------------|-----------|
| F.A.P. RTE. | SECTION | COUNTY | TOTAL SHEETS | SHEET NO. |
| 331 | * | JACKSON | 258 | 102 |
| STA. 31+75.00 | | TO STA. 32+06.66 | | |
| FED. ROAD DIST. NO. 7 ILLINOIS FED. AID PROJECT | | | | |
| * (12-1)2N, 1-5, TS-3, B- | | | | |

| | |
|------|----|
| DATE | BY |
| | |
| DATE | BY |
| | |
| DATE | BY |
| | |
| DATE | BY |
| | |
| DATE | BY |
| | |

| | |
|------|----|
| DATE | BY |
| | |
| DATE | BY |
| | |
| DATE | BY |
| | |
| DATE | BY |
| | |
| DATE | BY |
| | |



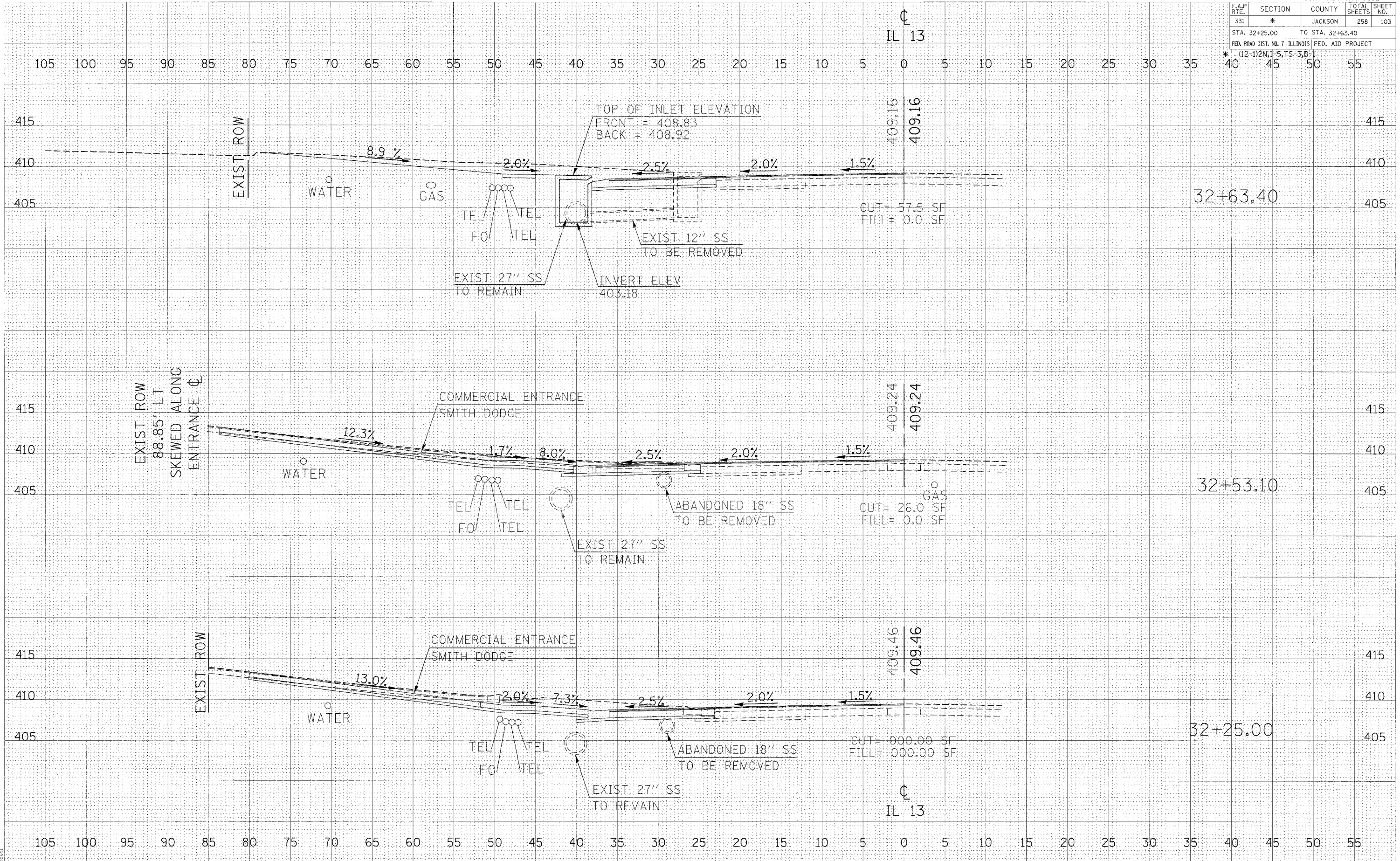
2/15/2008 5:00PM \\s01\102\work\102.dwg

CROSS SECTIONS - IL 13

| F.A.P. RTE. | SECTION | COUNTY | TOTAL SHEETS | SHEET NO. |
|---|---------|------------------|--------------|-----------|
| 331 | * | JACKSON | 258 | 103 |
| STA. 32+25.00 | | TO STA. 32+63.40 | | |
| FED. ROAD DIST. NO. 7 ILLINOIS FED. AID PROJECT | | | | |
| * (12-12N, I-5, TS-3, B-1) | | | | |

| | |
|----------|--|
| DATE | |
| BY | |
| DESIGNED | |
| CHECKED | |
| NO. | |

| | |
|----------|--|
| DATE | |
| BY | |
| DESIGNED | |
| CHECKED | |
| NO. | |

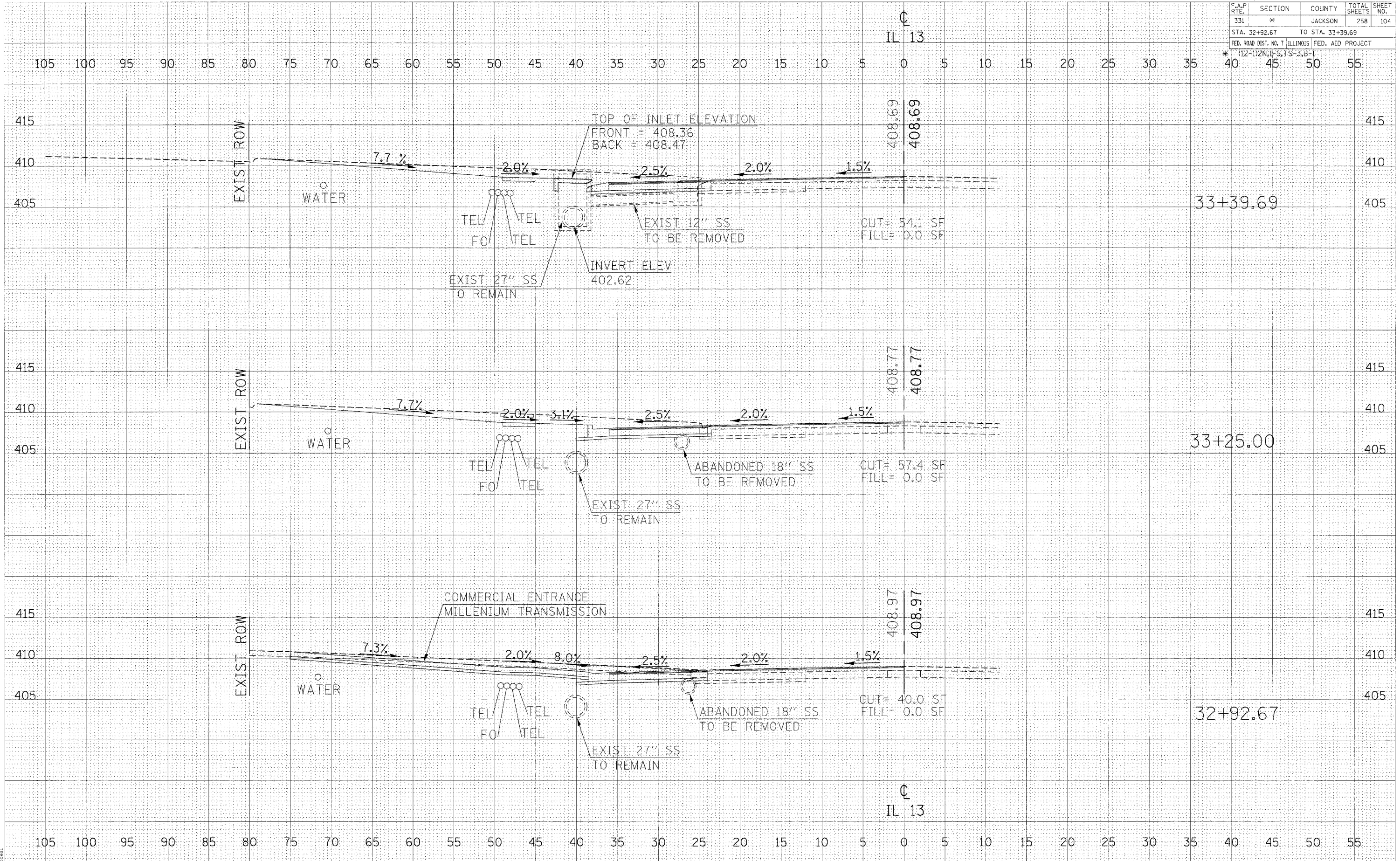


2/15/2006
 g:\projects\9804483\vertd13.dgn
 5:00PM / 7 IN
 (over)

| F.A.P. RTE. | SECTION | COUNTY | TOTAL SHEETS | SHEET NO. |
|---|---------|------------------|--------------|-----------|
| 331 | * | JACKSON | 258 | 104 |
| STA. 32+92.67 | | TO STA. 33+39.69 | | |
| FED. ROAD DIST. NO. 7 ILLINOIS FED. AID PROJECT | | | | |
| * 112-112N, 1-5, TS-3, B-1 | | | | |

| | |
|-----------|------|
| BY | DATE |
| DESIGNED | |
| CHECKED | |
| IN CHARGE | |
| DATE | |
| NO. | |

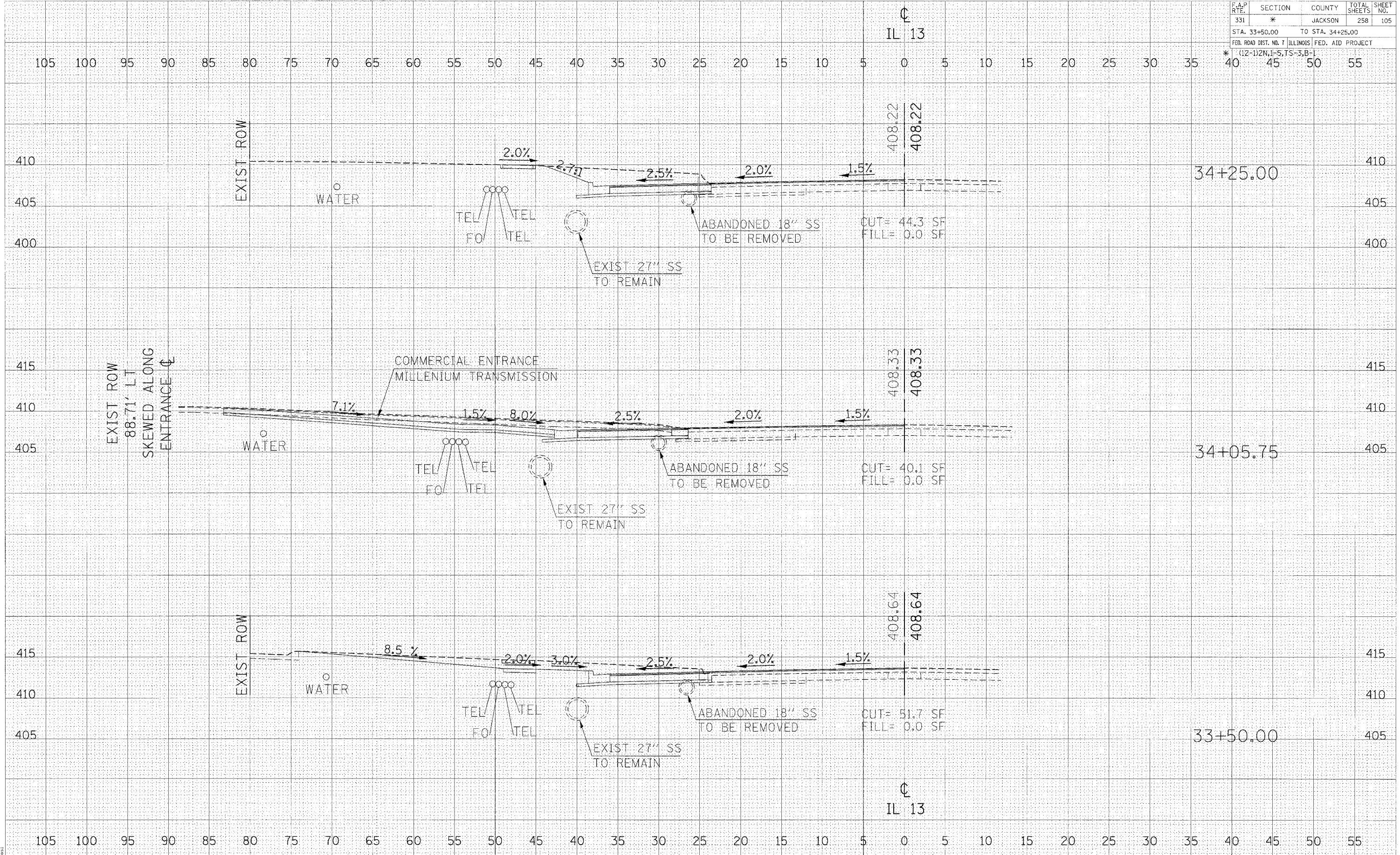
| | |
|-----------|------|
| BY | DATE |
| DESIGNED | |
| CHECKED | |
| IN CHARGE | |
| DATE | |
| NO. | |



CROSS SECTIONS - IL 13

2/15/2006
 c:\proj\98827\112-112N\1-5\TS-3\B-1.dgn
 7 / 10

| F.A.P. RTE. | SECTION | COUNTY | TOTAL SHEETS | SHEET NO. |
|---|---------|------------------|--------------|-----------|
| 331 | * | JACKSON | 258 | 105 |
| STA. 33+50.00 | | TO STA. 34+25.00 | | |
| FED. ROAD DIST. NO. 7 ILLINOIS FED. AID PROJECT | | | | |
| * (12-12N, 1-5, TS-3, B-) | | | | |



| | |
|-----------|--------------|
| DATE | BY |
| SURVEYED | PLOTTED |
| NOTE BOOK | AREA CHECKED |
| NO. | |

| | |
|-----------|--------------|
| DATE | BY |
| SURVEYED | PLOTTED |
| NOTE BOOK | AREA CHECKED |
| NO. | |

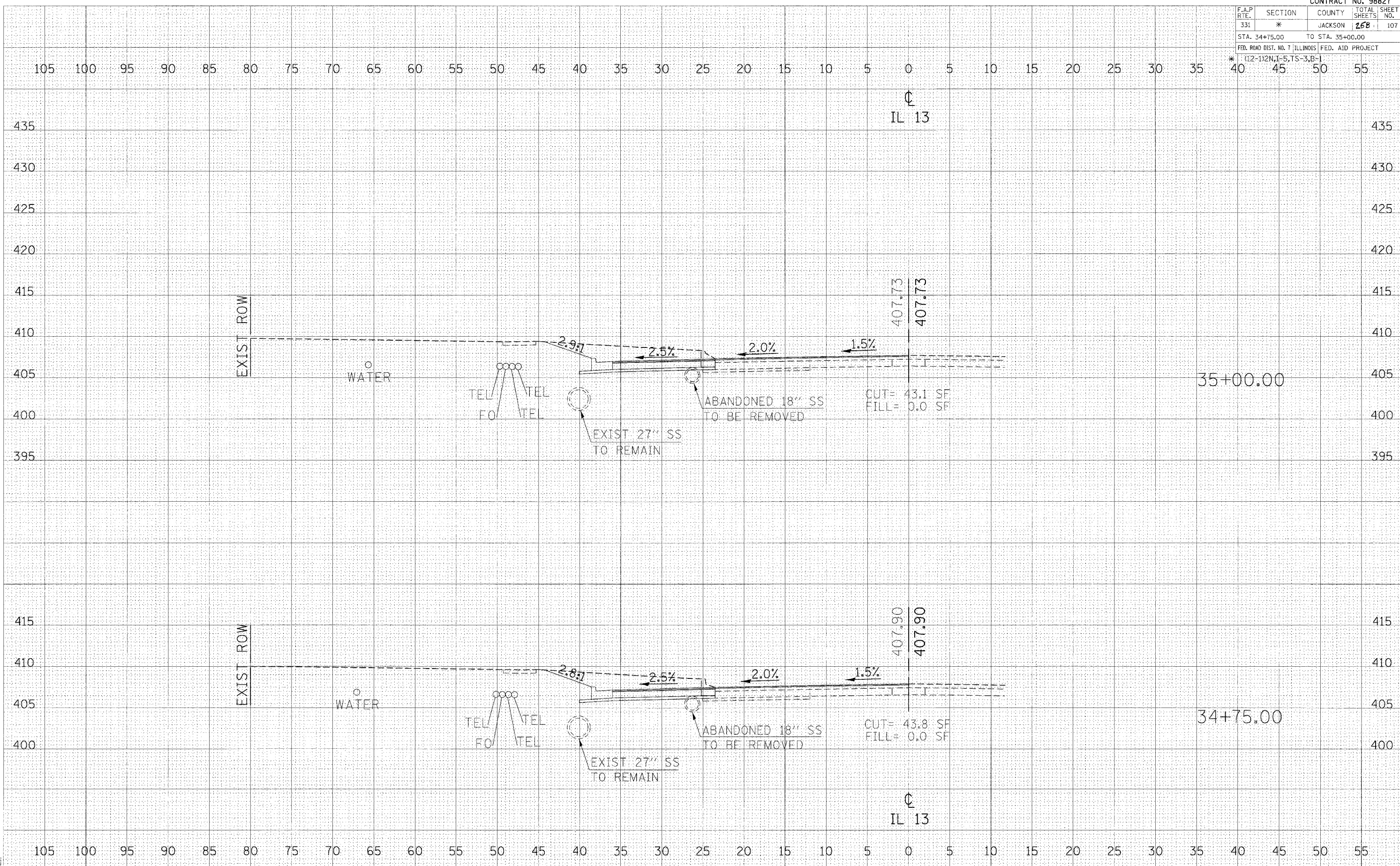
2/15/2006
 d:\projects\98827\98827\98827\98827.dgn
 105 / 105

| F.A.P. RTE. | SECTION | COUNTY | TOTAL SHEETS | SHEET NO. |
|-------------|---------|---------|--------------|-----------|
| 331 | * | JACKSON | 258 | 107 |

STA. 34+75.00 TO STA. 35+00.00
 FED. ROAD DIST. NO. 7 ILLINOIS FED. AID PROJECT
 * (12-12N, I-5, TS-3, B-1)

| | |
|------|----|
| DATE | BY |
| | |
| DATE | BY |
| | |
| DATE | BY |
| | |
| DATE | BY |
| | |
| DATE | BY |
| | |

| | |
|------|----|
| DATE | BY |
| | |
| DATE | BY |
| | |
| DATE | BY |
| | |
| DATE | BY |
| | |
| DATE | BY |
| | |



2/13/2005 4:54:44 PM v:\a113.dgn
 5:00:00 PM / IN
 panel

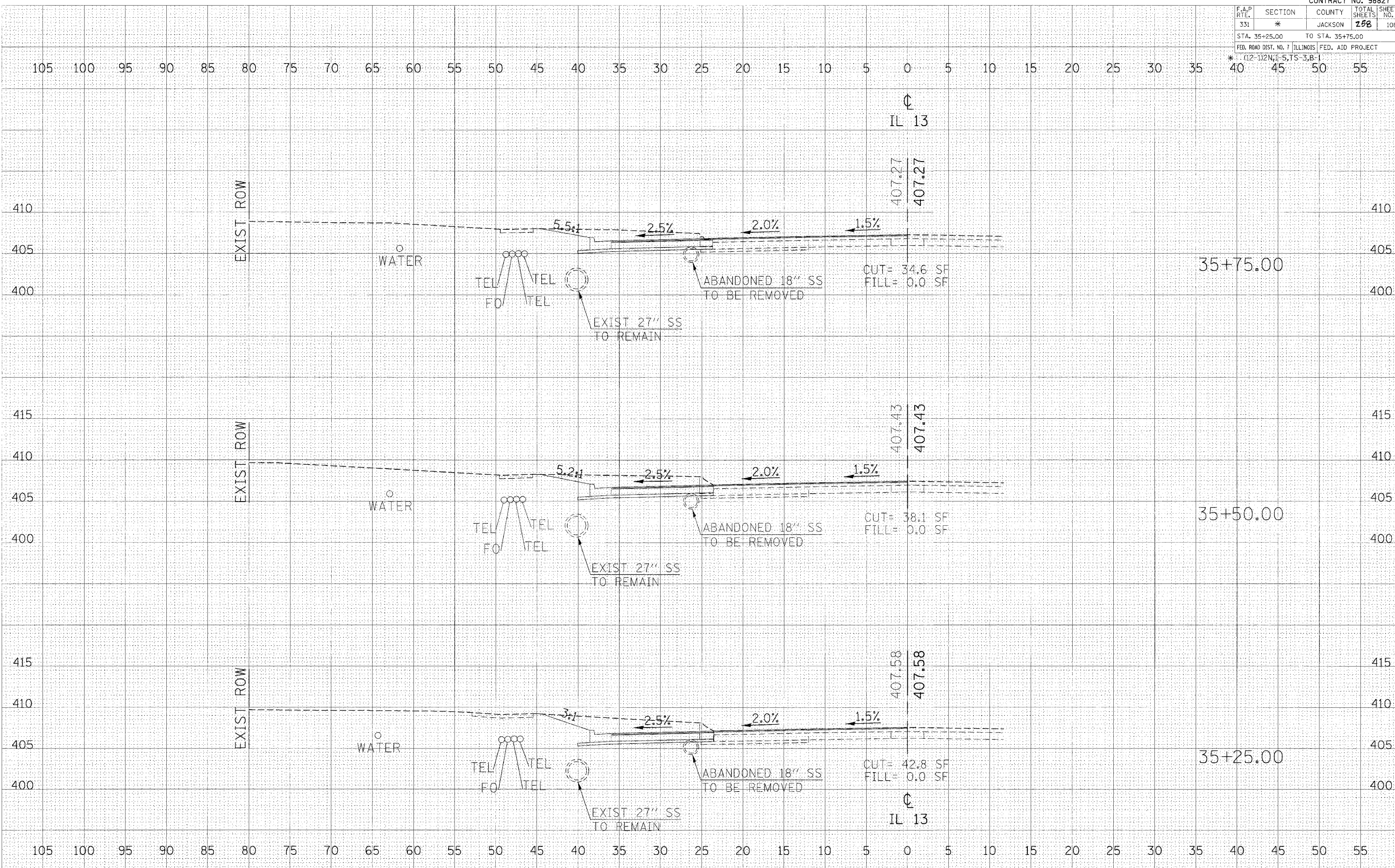
| F.A.P. RTE. | SECTION | COUNTY | TOTAL SHEETS | SHEET NO. |
|---|---------|------------------|--------------|-----------|
| 331 | * | JACKSON | 208 | 108 |
| STA. 35+25.00 | | TO STA. 35+75.00 | | |
| FED. ROAD DIST. NO. 7 ILLINOIS FED. AID PROJECT | | | | |

* (12-112N, 5, TS-3, B-1)

| | |
|------|----|
| DATE | BY |
| | |
| DATE | BY |
| | |
| DATE | BY |
| | |
| DATE | BY |
| | |
| DATE | BY |
| | |

| | |
|------|----|
| DATE | BY |
| | |
| DATE | BY |
| | |
| DATE | BY |
| | |
| DATE | BY |
| | |
| DATE | BY |
| | |

2/15/2005
 5:00PM / IN.
 pasl

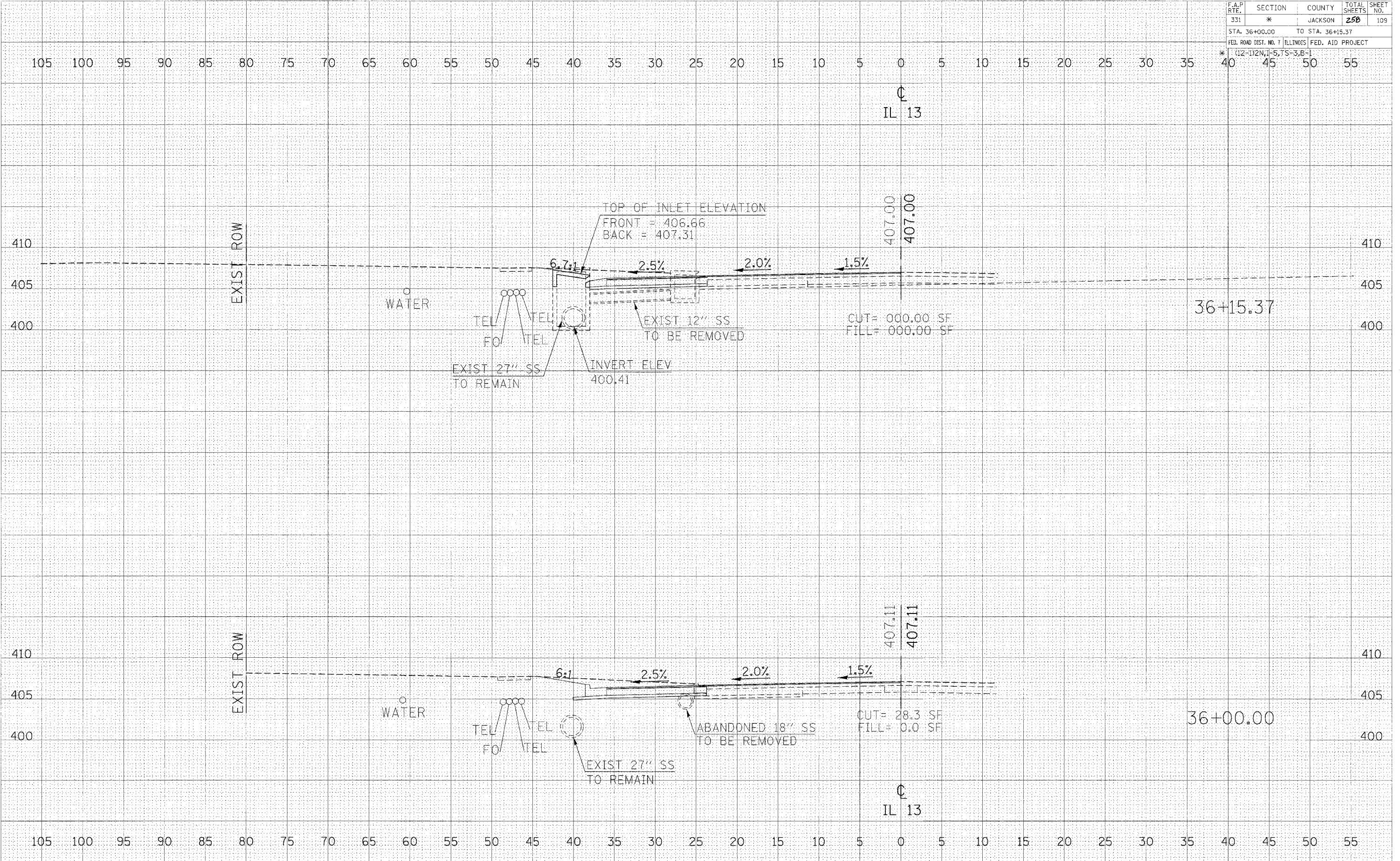


CROSS SECTIONS - IL 13

| F.A.P. RTE. | SECTION | COUNTY | TOTAL SHEETS | SHEET NO. |
|---|---------|------------------|--------------|-----------|
| 331 | * | JACKSON | 250 | 109 |
| STA. 36+00.00 | | TO STA. 36+15.37 | | |
| FED. ROAD DIST. NO. 7 ILLINOIS FED. AID PROJECT | | | | |
| * (12-1)2N, 7-5, TS-3, B-1 | | | | |

| | |
|------|----|
| DATE | BY |
| | |
| DATE | BY |
| | |
| DATE | BY |
| | |
| DATE | BY |
| | |
| DATE | BY |
| | |

| | |
|------|----|
| DATE | BY |
| | |
| DATE | BY |
| | |
| DATE | BY |
| | |
| DATE | BY |
| | |
| DATE | BY |
| | |



2/15/2006
 c:\projects\98827\sh13.dwg
 5:00:00 / IN

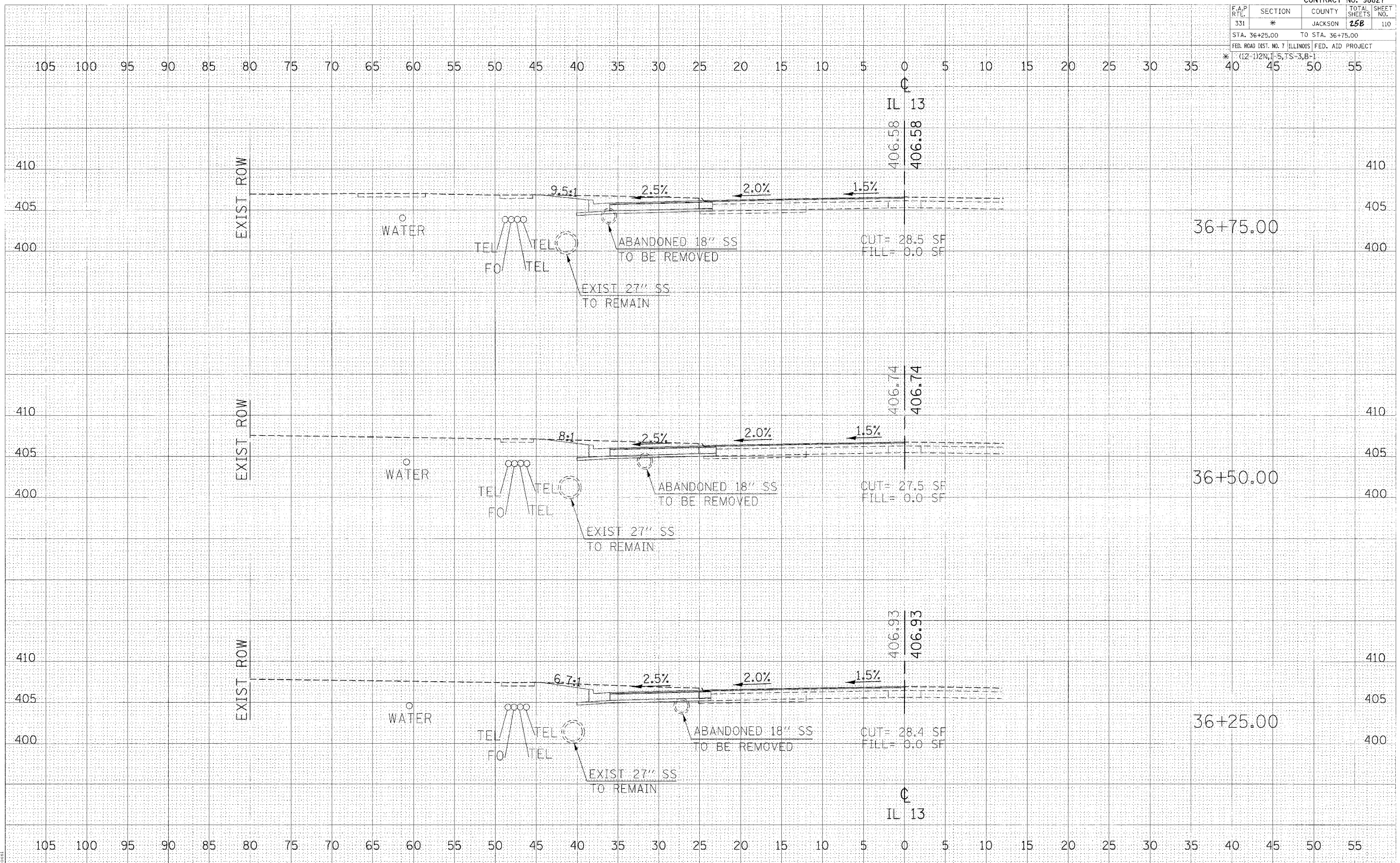
| F.A.P. RTE. | SECTION | COUNTY | TOTAL SHEETS | SHEET NO. |
|-------------|---------|---------|--------------|-----------|
| 331 | * | JACKSON | 258 | 110 |

STA. 36+25.00 TO STA. 36+75.00
 FED. ROAD DIST. NO. 7 ILLINOIS FED. AID PROJECT
 * (12-1)2N, I-5, TS-3, B-1

| | |
|------|----|
| DATE | BY |
| | |
| DATE | BY |
| | |
| DATE | BY |
| | |

| | |
|------|----|
| DATE | BY |
| | |
| DATE | BY |
| | |
| DATE | BY |
| | |

2/15/2006
 g:\proj\pca\98827\110\cvt\110.dgn
 2006/10/10 10:00 AM



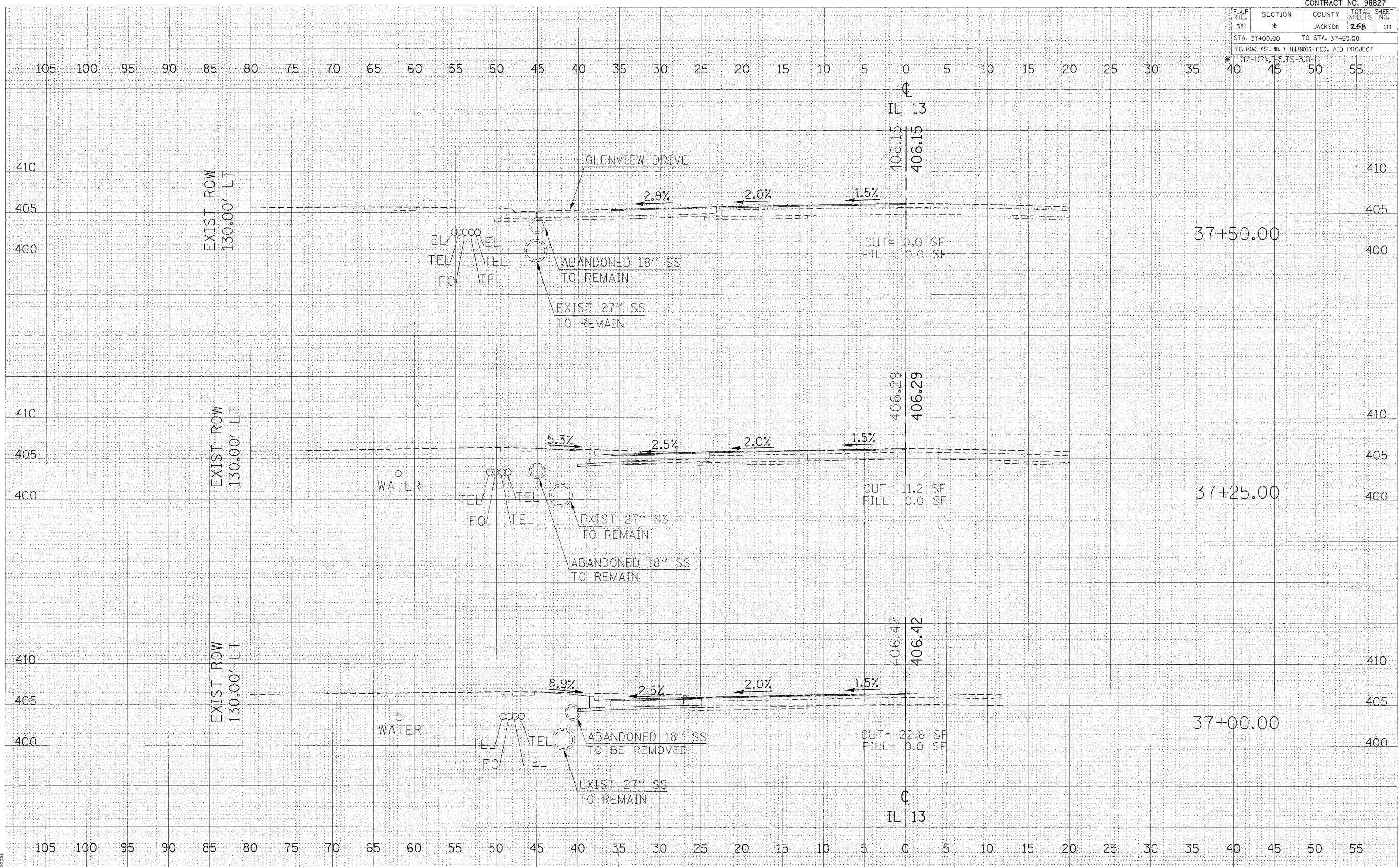
| F.A.P. RTE. | SECTION | COUNTY | TOTAL SHEETS | SHEET NO. |
|---|---------|------------------|--------------|-----------|
| 331 | * | JACKSON | 258 | 111 |
| STA. 37+00.00 | | TO STA. 37+50.00 | | |
| FED. ROAD DIST. NO. 7 ILLINOIS FED. AID PROJECT | | | | |
| * (12-1)2N,1-5,TS-3,B-1 | | | | |

| DATE | BY |
|------|----|
| | |

| FINAL SURVEY | DATE |
|--------------|------|
| | |

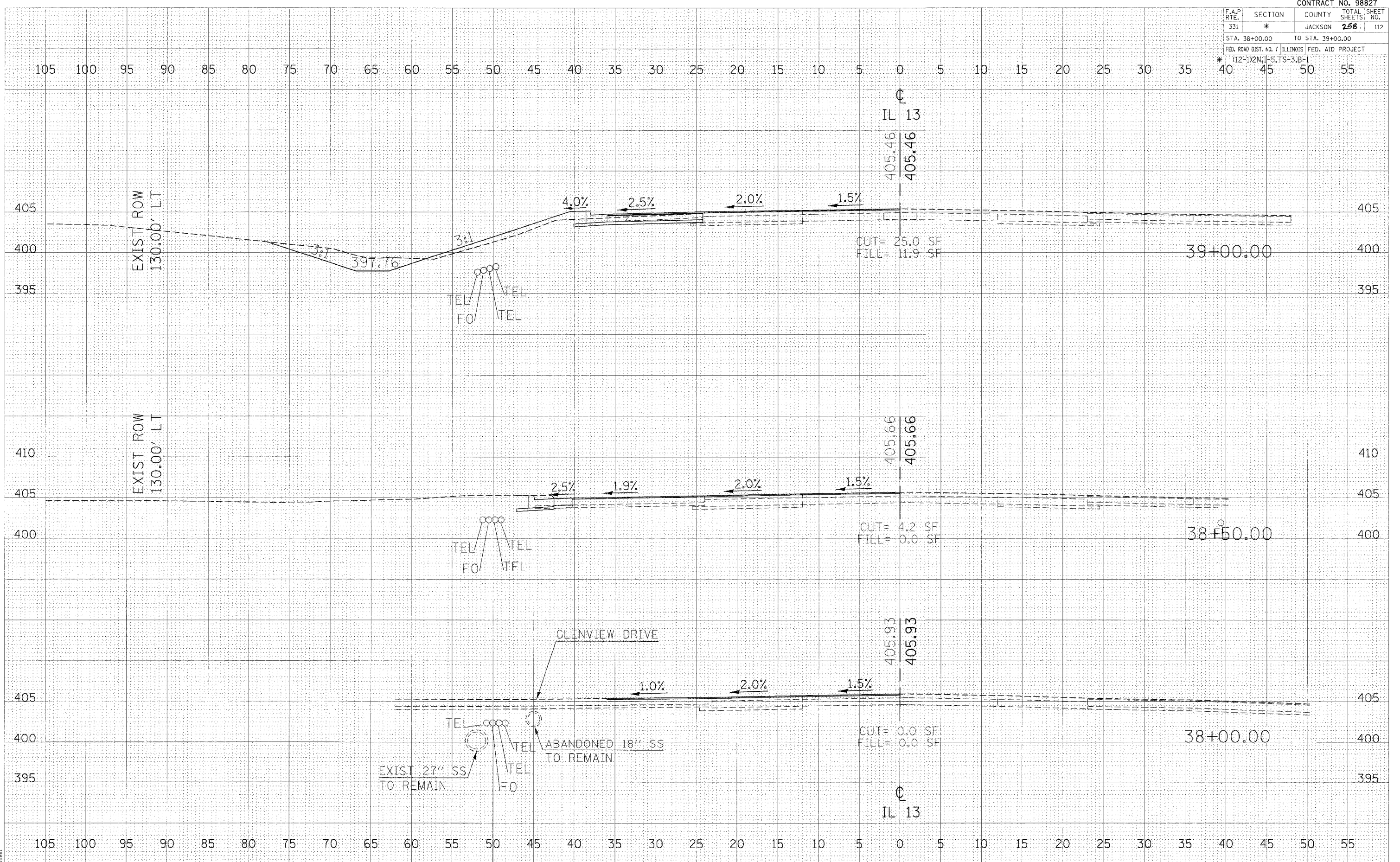
| DATE | BY |
|------|----|
| | |

| ORIGINAL SURVEY | DATE |
|-----------------|------|
| | |



2/15/2006
 c:\p\j\p\va\98827\403\ss\st1.dgn
 gms

| CONTRACT NO. 98827 | | | | |
|--------------------------------|---------|---------|---|-----------|
| F.A.P. RTE. | SECTION | COUNTY | TOTAL SHEET NO. | SHEET NO. |
| 331 | * | JACKSON | 258 | 112 |
| STA. 38+00.00 TO STA. 39+00.00 | | | FED. ROAD DIST. NO. 7 ILLINOIS FED. AID PROJECT | |
| * (112-112N, I-5, TS-3, B-1) | | | | |



DATE: _____
 BY: _____
 SURVEYED: _____
 PLOTTED: _____
 NOTE BOOK: _____
 NO. _____

DATE: _____
 BY: _____
 SURVEYED: _____
 PLOTTED: _____
 NOTE BOOK: _____
 NO. _____

2/15/2016
 5:00PM / In

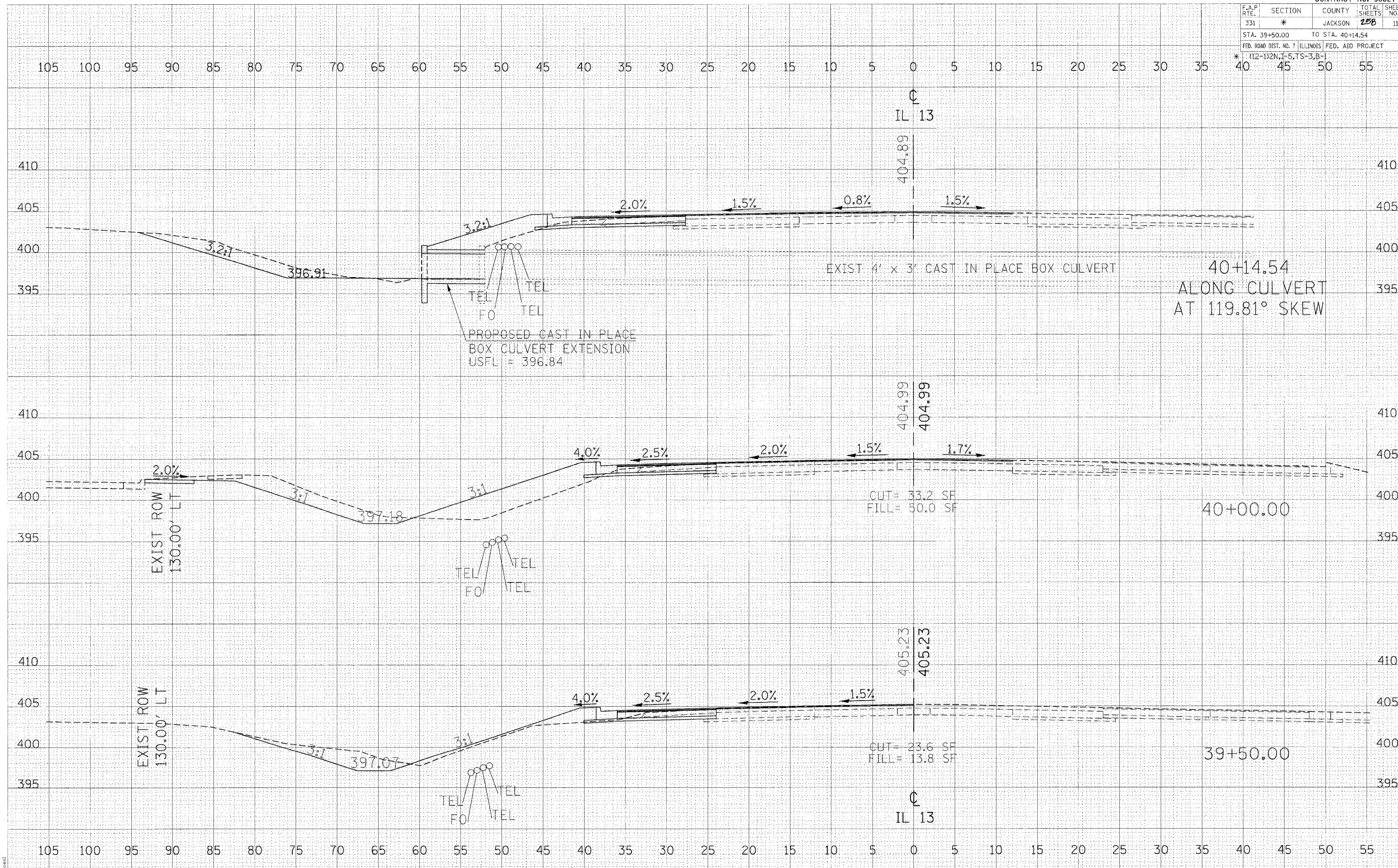
CROSS SECTIONS - IL 13

| F.A.P. RTE. | SECTION | COUNTY | TOTAL SHEETS | SHEET NO. |
|---|---------|------------------|--------------|-----------|
| 331 | * | JACKSON | 258 | 113 |
| STA. 39+50.00 | | TO STA. 40+14.54 | | |
| FED. ROAD DIST. NO. 7 ILLINOIS FED. AID PROJECT | | | | |

(12-112N, I-5, TS-3, B-1)

| | |
|-----------|--|
| DATE | |
| BY | |
| DESIGNED | |
| CHECKED | |
| IN CHARGE | |
| APPROVED | |
| DATE | |
| BY | |
| DESIGNED | |
| CHECKED | |
| IN CHARGE | |
| APPROVED | |

| | |
|-----------|--|
| DATE | |
| BY | |
| DESIGNED | |
| CHECKED | |
| IN CHARGE | |
| APPROVED | |
| DATE | |
| BY | |
| DESIGNED | |
| CHECKED | |
| IN CHARGE | |
| APPROVED | |



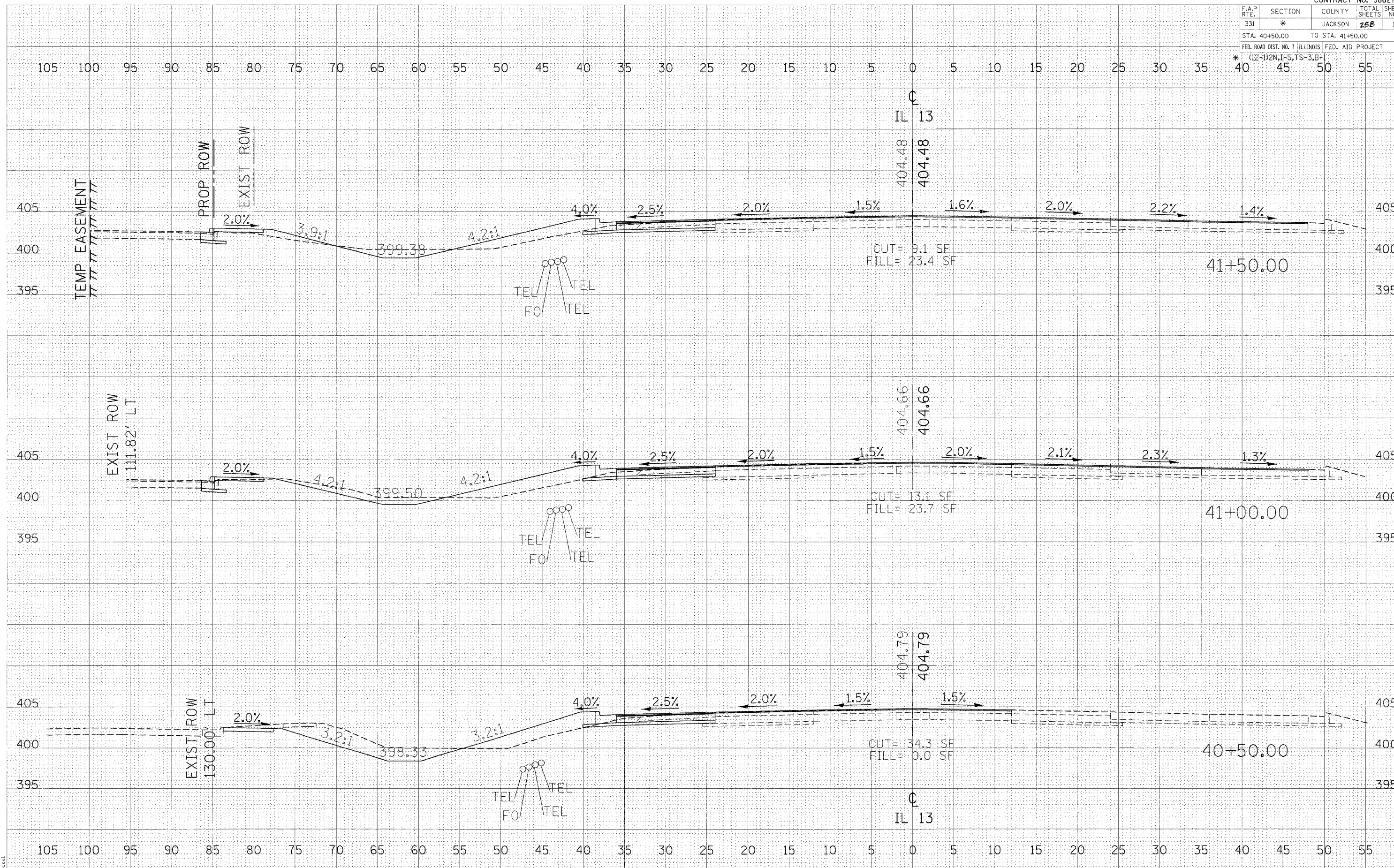
2/15/2006
 ar:\proj\61_98827\13.dgn
 5:00:00 / IN

| F.A.P. RTE. | SECTION | COUNTY | TOTAL SHEETS | SHEET NO. |
|---|---------|------------------|--------------|-----------|
| 331 | * | JACKSON | 258 | 114 |
| STA. 40+50.00 | | TO STA. 41+50.00 | | |
| FED. ROAD DIST. NO. 7 ILLINOIS FED. AID PROJECT | | | | |

* (12-1)2N, I-5, TS-3, B-1

| | |
|------|----|
| DATE | BY |
| | |
| DATE | BY |
| | |
| DATE | BY |
| | |
| DATE | BY |
| | |

| | |
|------|----|
| DATE | BY |
| | |
| DATE | BY |
| | |
| DATE | BY |
| | |
| DATE | BY |
| | |



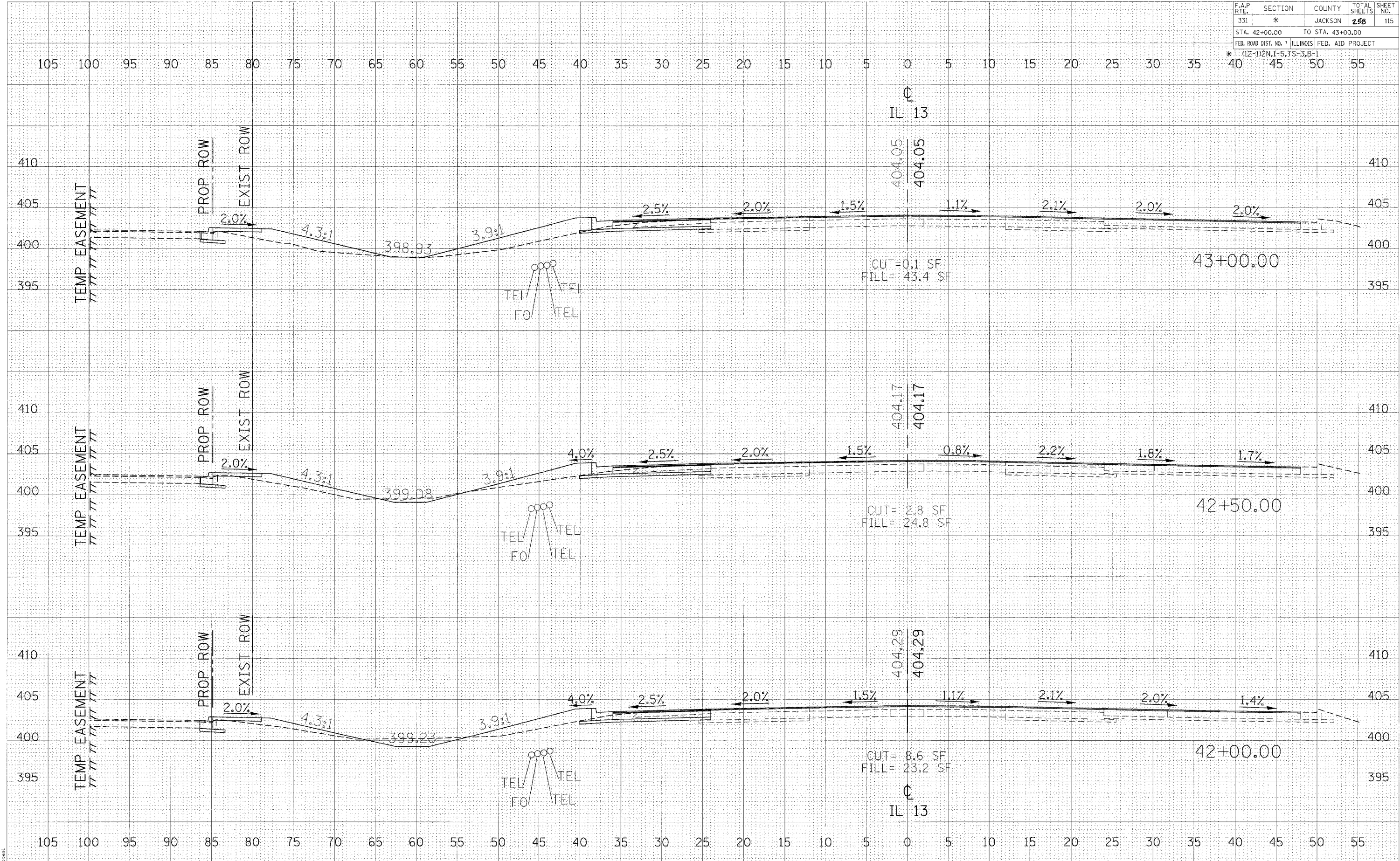
2/15/2006
 c:\projects\98827\114.dwg
 5:00pm / IN

| F.A.P. RTE. | SECTION | COUNTY | TOTAL SHEET NO. |
|---|---------|------------------|-----------------|
| 331 | * | JACKSON | 258 |
| STA. 42+00.00 | | TO STA. 43+00.00 | |
| FED. ROAD DIST. NO. 7 ILLINOIS FED. AID PROJECT | | | |
| * (12-1)2N,T-5,TS-3,B-1 | | | |

DATE: _____ BY: _____
 FINAL SURVEY: _____
 NOTE BOOK: _____
 AREAS CHECKED: _____

DATE: _____ BY: _____
 ORIGINAL SURVEY: _____
 NOTE BOOK: _____
 AREAS CHECKED: _____

2/13/2006
 cr:\pno_jms\va\114183\va113.dwg
 5/2/2006 / DL



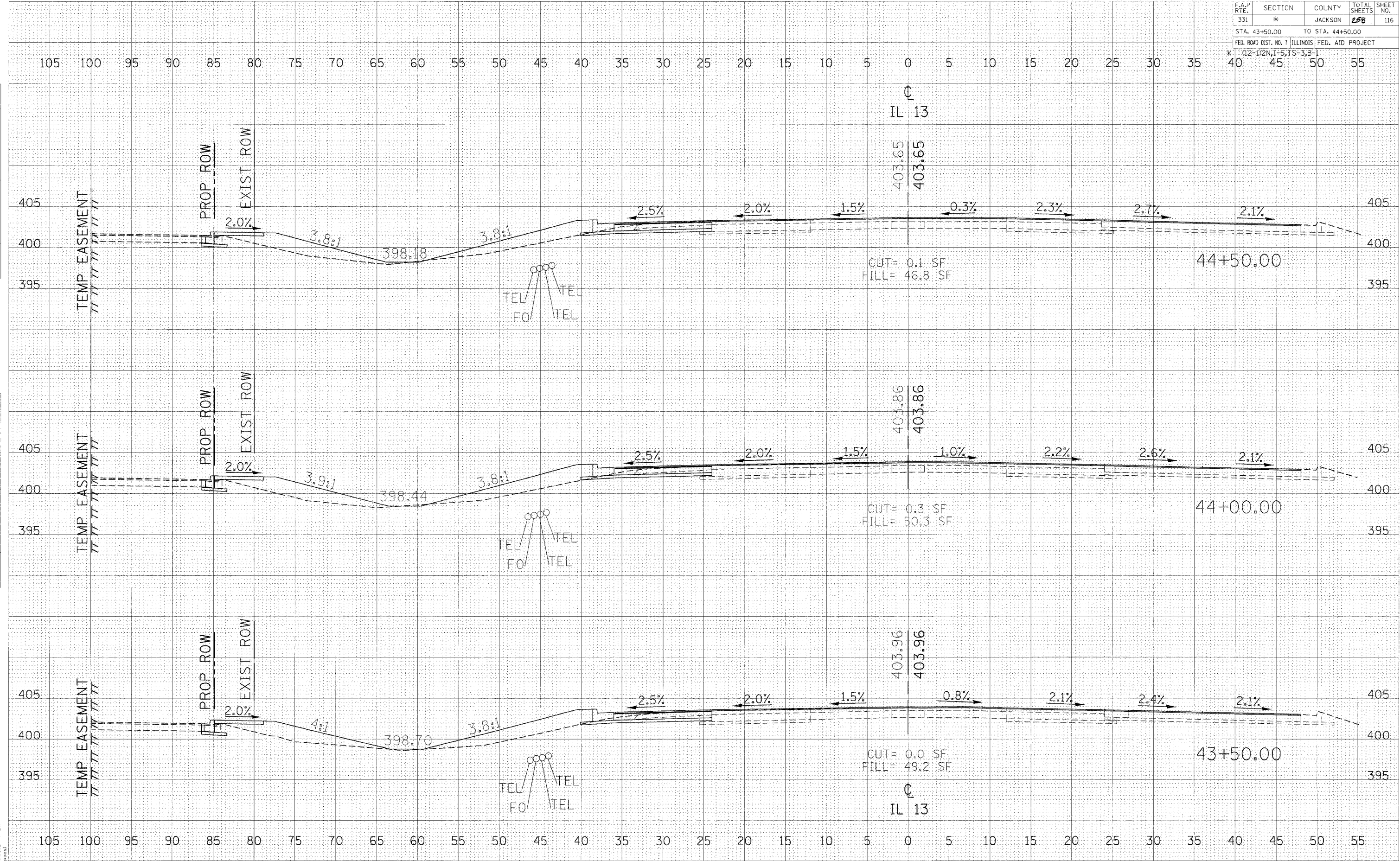
CROSS SECTIONS - IL 13

| F.A.P. RTE. | SECTION | COUNTY | TOTAL SHEETS | SHEET NO. |
|---|---------|------------------|--------------|-----------|
| 331 | * | JACKSON | 258 | 116 |
| STA. 43+50.00 | | TO STA. 44+50.00 | | |
| FED. ROAD DIST. NO. 7 ILLINOIS FED. AID PROJECT | | | | |
| * (12-1)2N, 1-5, 1S-3, B-1 | | | | |

| | |
|------|--|
| DATE | |
| BY | |
| INCH | |
| DATE | |
| BY | |
| INCH | |
| DATE | |
| BY | |
| INCH | |

| | |
|------|--|
| DATE | |
| BY | |
| INCH | |
| DATE | |
| BY | |
| INCH | |
| DATE | |
| BY | |
| INCH | |

2/15/2006
 c:\pwr\ees\14\44440\13\13.dgn
 5:00PM / IN



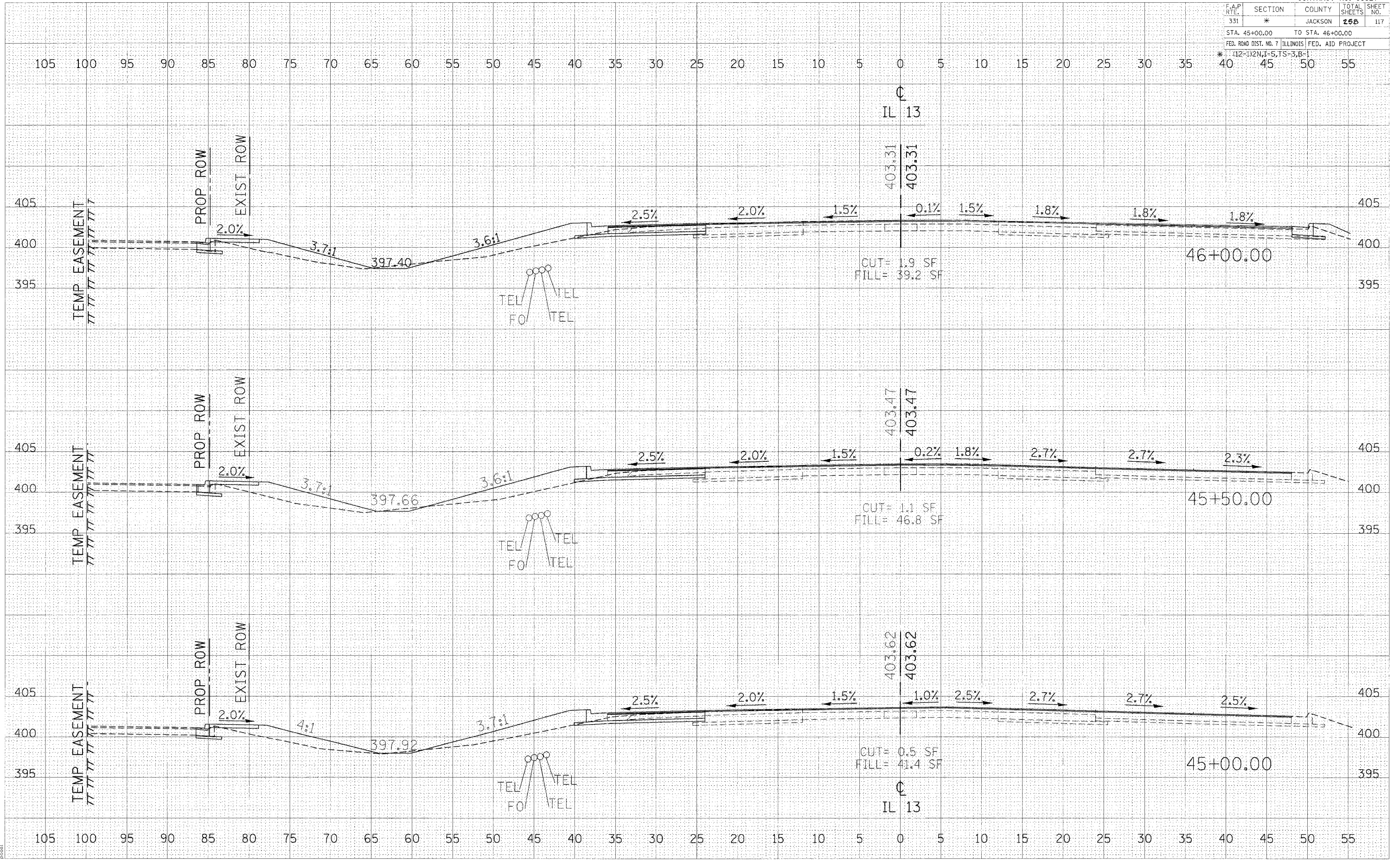
CROSS SECTIONS - IL 13

| F.A.P. RTEL. | SECTION | COUNTY | TOTAL SHEETS | SHEET NO. |
|---|---------|------------------|--------------|-----------|
| 331 | * | JACKSON | 258 | 117 |
| STA. 45+00.00 | | TO STA. 46+00.00 | | |
| FED. ROAD DIST. NO. 7 ILLINOIS FED. AID PROJECT | | | | |
| * 112-112N, F-5, TS-3, B-1 | | | | |

| | |
|----------------|---------|
| DATE | |
| BY | |
| NO. | |
| TEMP. EASEMENT | PLOTTED |
| TEMP. EASEMENT | PLOTTED |
| TEMP. EASEMENT | PLOTTED |
| TEMP. EASEMENT | PLOTTED |
| TEMP. EASEMENT | PLOTTED |

| | |
|----------------|---------|
| DATE | |
| BY | |
| NO. | |
| TEMP. EASEMENT | PLOTTED |
| TEMP. EASEMENT | PLOTTED |
| TEMP. EASEMENT | PLOTTED |
| TEMP. EASEMENT | PLOTTED |
| TEMP. EASEMENT | PLOTTED |

2/15/2006
 c:\projects\98827\03\sheet3.dgn
 p0001



CROSS SECTIONS - IL 13

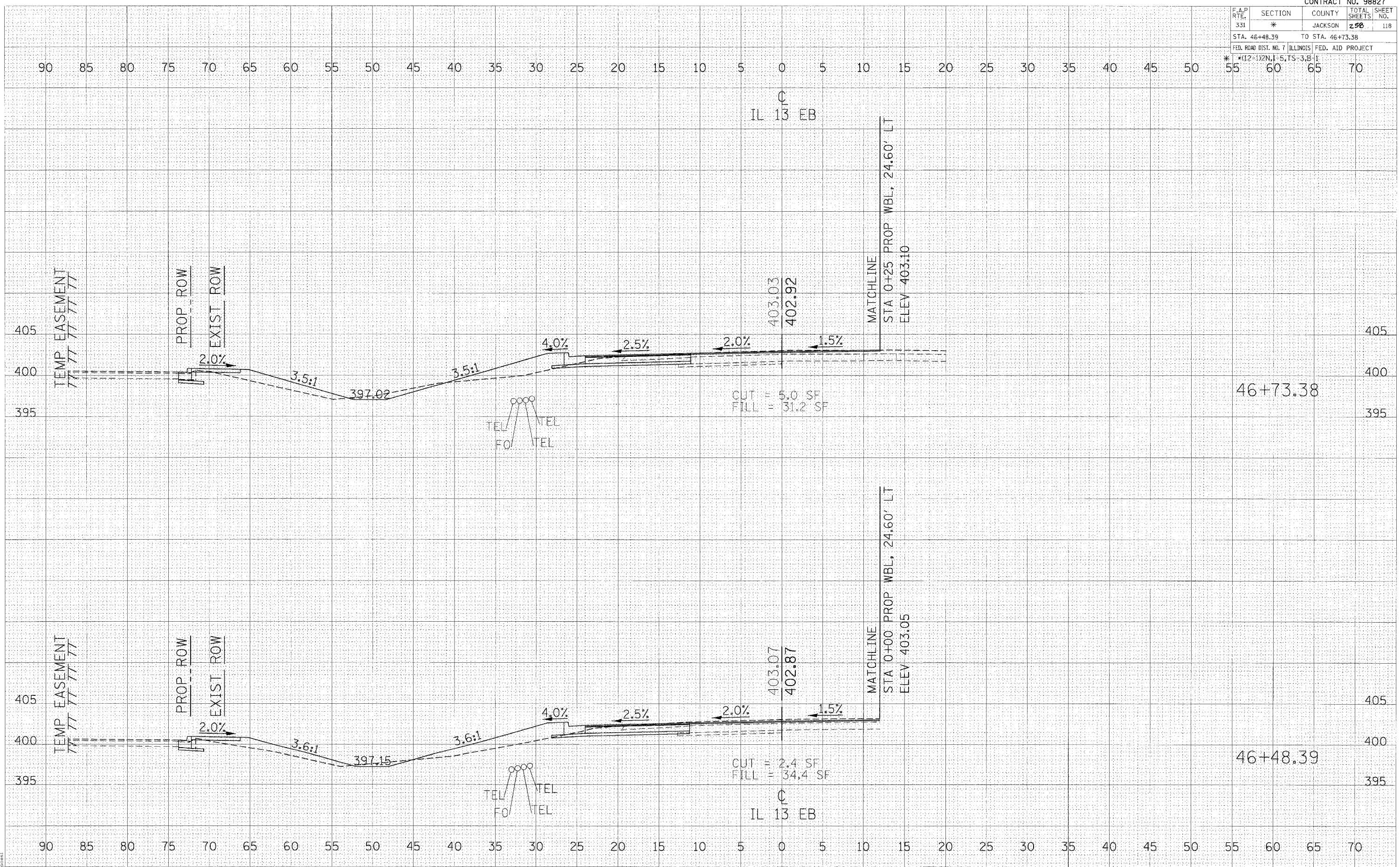
| F.A.P. RTE. | SECTION | COUNTY | TOTAL SHEETS | SHEET NO. |
|---|---------|------------------|--------------|-----------|
| 331 | * | JACKSON | 258 | 118 |
| STA. 46+48.39 | | TO STA. 46+73.38 | | |
| FED. ROAD DIST. NO. 7 ILLINOIS FED. AID PROJECT | | | | |

* (12-1)2N, I-5, TS-3, B-1

| | | |
|---------------|----------|------|
| FINAL SURVEY | SURVEYED | DATE |
| NOTE BOOK NO. | PLOTTED | BY |
| AREAS CHECKED | TEMPLATE | |

| | | |
|-----------------|----------|------|
| ORIGINAL SURVEY | SURVEYED | DATE |
| NOTE BOOK NO. | PLOTTED | BY |
| AREAS CHECKED | TEMPLATE | |

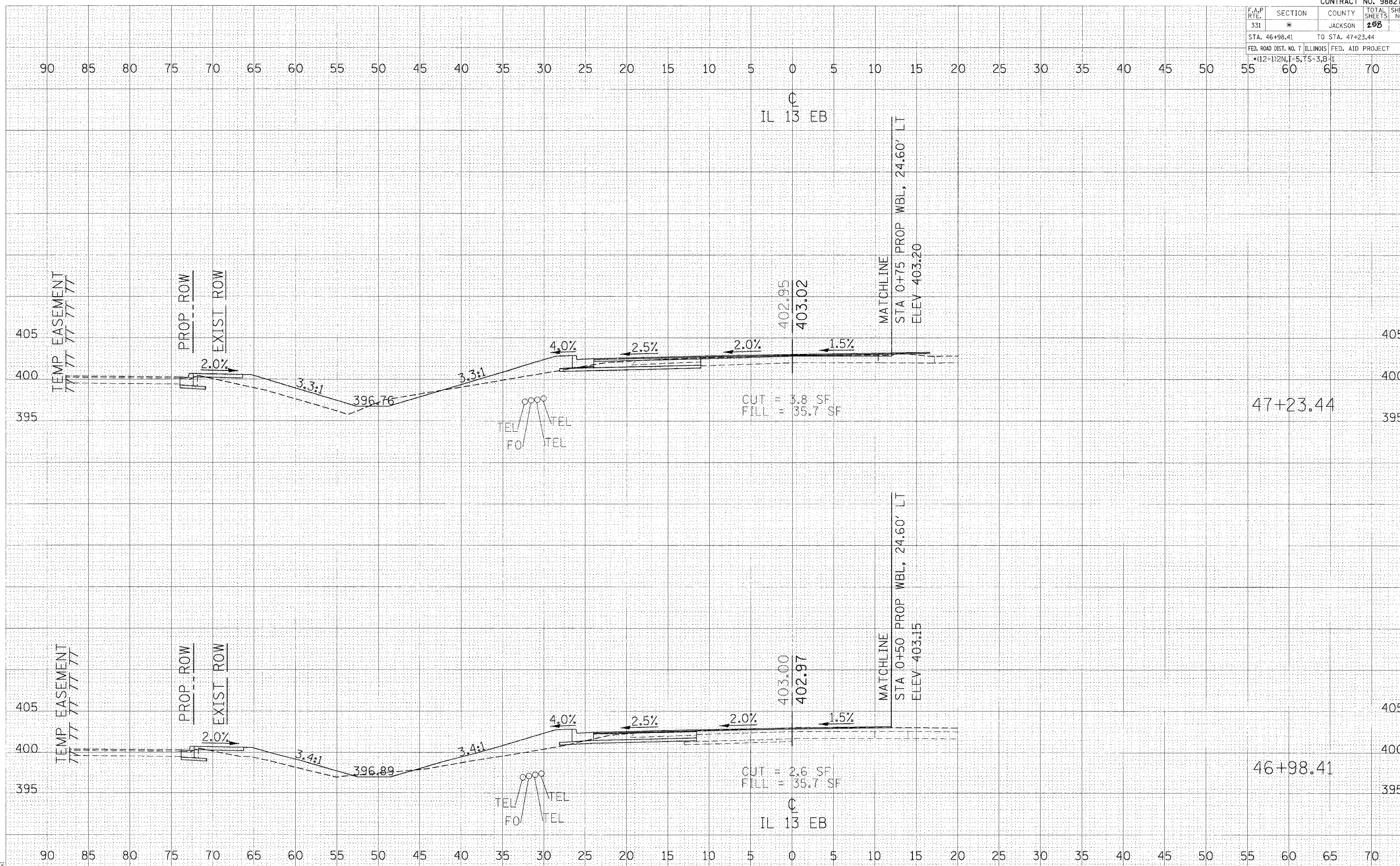
2/15/2003
 c:\nrc\pca\984483\mshandg
 02.dwg / 118



| F.A.P. RTE. | SECTION | COUNTY | TOTAL SHEETS | SHEET NO. |
|---|---------|------------------|--------------|-----------|
| 331 | * | JACKSON | 258 | 119 |
| STA. 46+98.41 | | TO STA. 47+23.44 | | |
| FED. ROAD DIST. NO. 7 ILLINOIS FED. AID PROJECT | | | | |
| *(12=1)2N, 1-5, TS-3, B-1 | | | | |

| | |
|-----------|--|
| DATE | |
| BY | |
| DESIGNED | |
| PLOTTED | |
| NOTE BOOK | |
| AREAS | |
| CHECKED | |
| NO. | |

| | |
|-----------|--|
| DATE | |
| BY | |
| DESIGNED | |
| PLOTTED | |
| NOTE BOOK | |
| AREAS | |
| CHECKED | |
| NO. | |

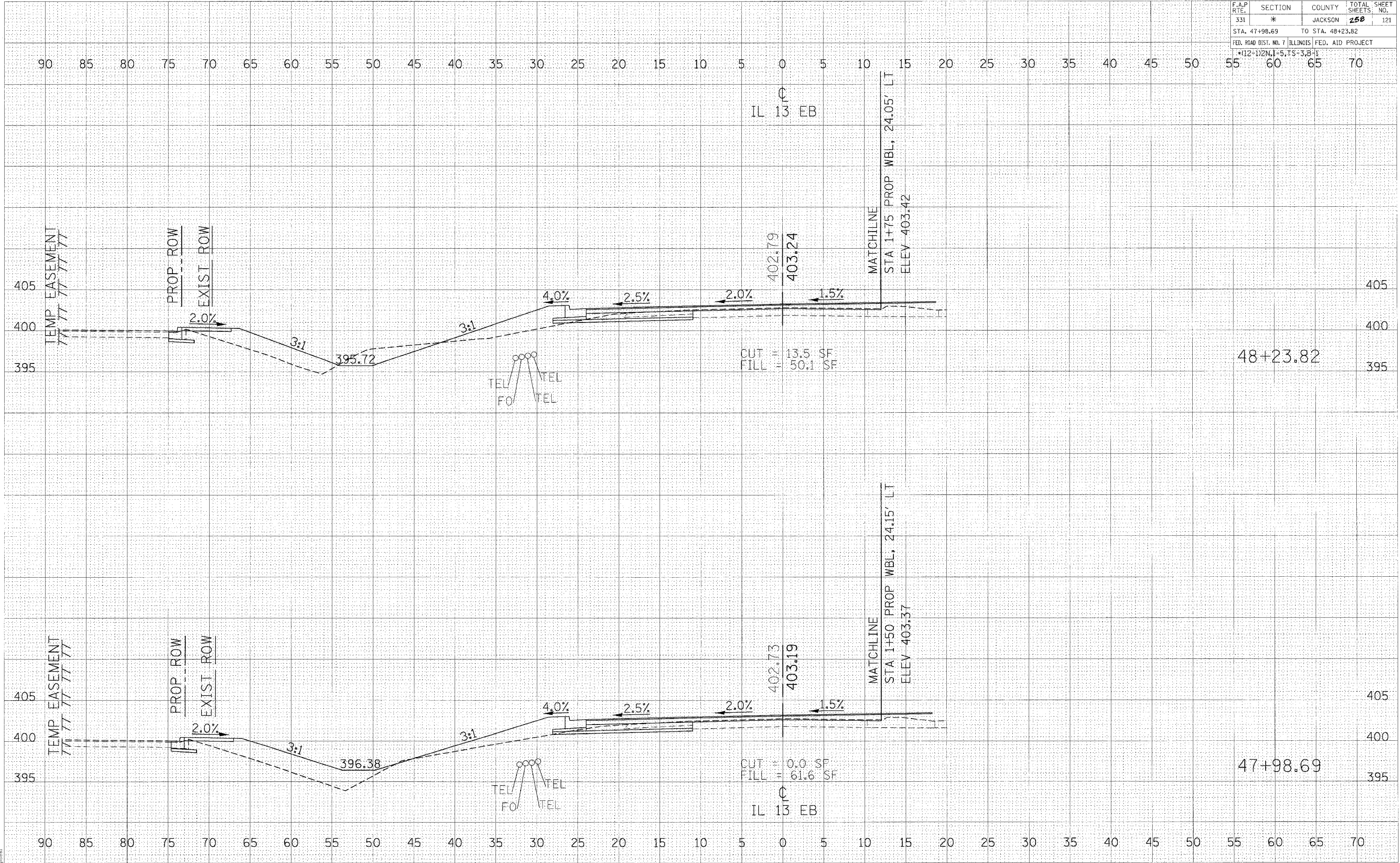


2/15/2006
 C:\p\proj\119\119184423\sheet.dgn
 5:00:00 / IN

| F.A.P. RTE. | SECTION | COUNTY | TOTAL SHEETS | SHEET NO. |
|---|---------|------------------|--------------|-----------|
| 331 | * | JACKSON | 258 | 121 |
| STA. 47+98.69 | | TO STA. 48+23.82 | | |
| FED. ROAD DIST. NO. 7 ILLINOIS FED. AID PROJECT | | | | |
| *(12-1)2N,1-5,TS-3,B-1 | | | | |

| | |
|---------------|------|
| FINAL SURVEY | DATE |
| SURVEYED | BY |
| PLOTTED | |
| TEMPLATE | |
| NOTE BOOK | |
| AREAS CHECKED | |
| NO. | |

| | |
|-----------------|------|
| ORIGINAL SURVEY | DATE |
| SURVEYED | BY |
| PLOTTED | |
| TEMPLATE | |
| NOTE BOOK | |
| AREAS CHECKED | |
| NO. | |



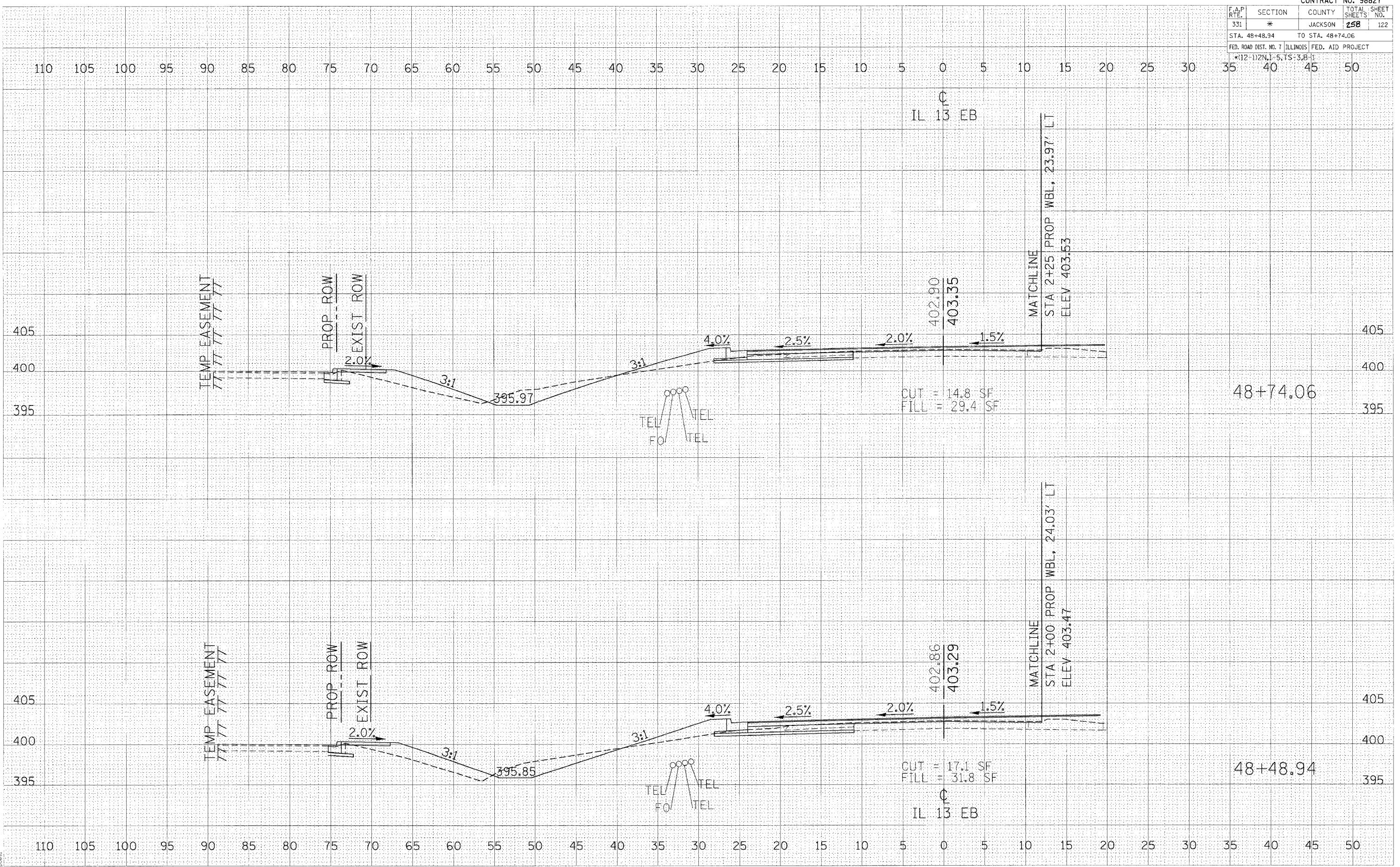
2/15/2006
 5:00PM / IN
 403

| F.A.P. RTE. | SECTION | COUNTY | TOTAL SHEETS | SHEET NO. |
|---|---------|------------------|--------------|-----------|
| 331 | * | JACKSON | 258 | 122 |
| STA. 48+48.94 | | TO STA. 48+74.06 | | |
| FED. ROAD DIST. NO. 7 ILLINOIS FED. AID PROJECT | | | | |
| *(12-1)2N,1-5,TS-3,B-1 | | | | |

| DATE | BY |
|------|----|
| | |
| | |

| DATE | BY |
|------|----|
| | |
| | |

2/15/2006
 5:00PM / IN.
 general

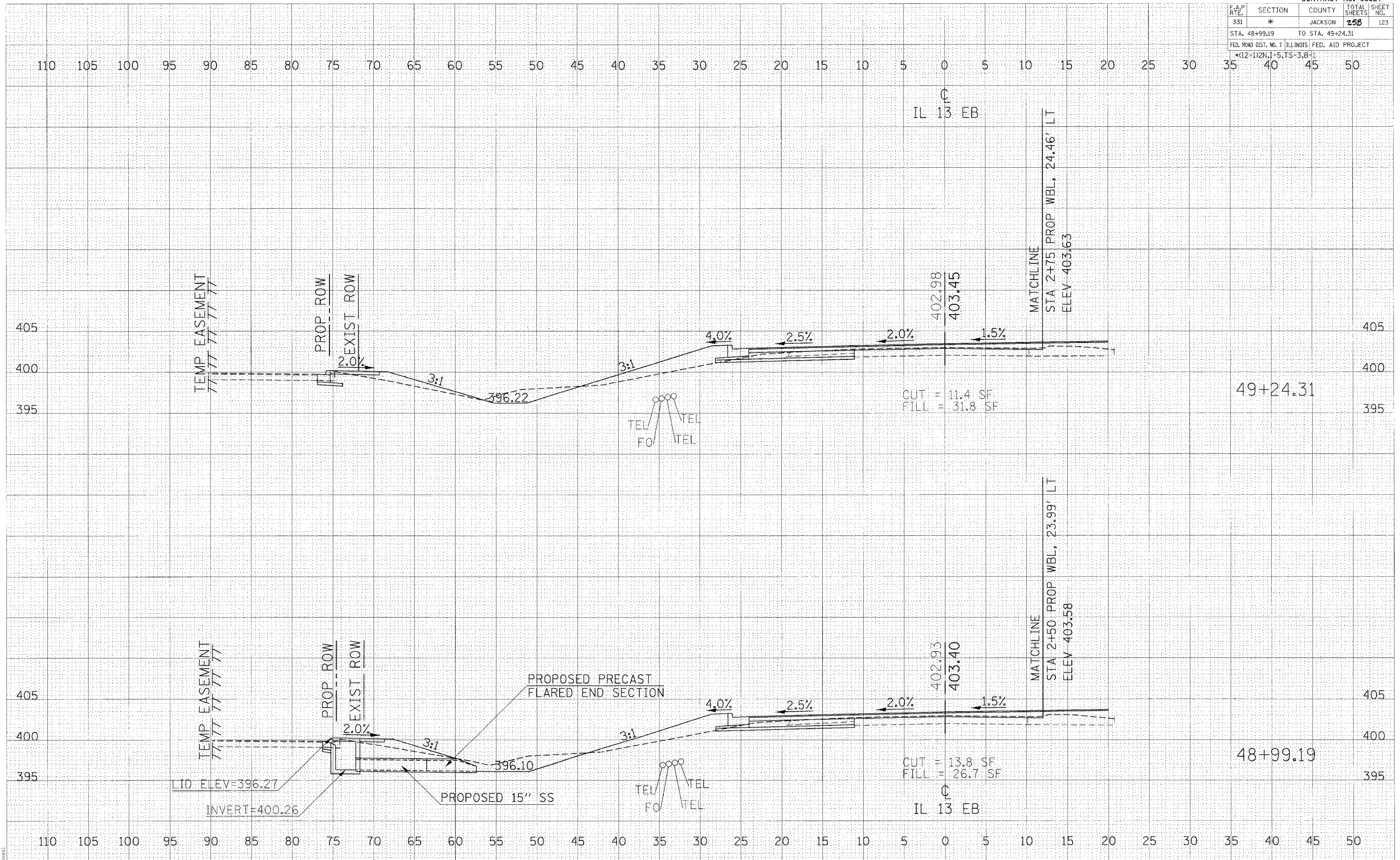


| F.A.P. RTE. | SECTION | COUNTY | TOTAL SHEETS | SHEET NO. |
|---|---------|------------------|--------------|-----------|
| 331 | * | JACKSON | 258 | 123 |
| STA. 48+99.19 | | TO STA. 49+24.31 | | |
| FED. ROAD DIST. NO. 7 ILLINOIS FED. AID PROJECT | | | | |
| * (12-1)Z.N.1-5.TS-3,8-1 | | | | |

| | | | |
|------|----|------|----|
| DATE | BY | DATE | BY |
| | | | |
| | | | |
| | | | |

| | | | |
|------|----|------|----|
| DATE | BY | DATE | BY |
| | | | |
| | | | |
| | | | |

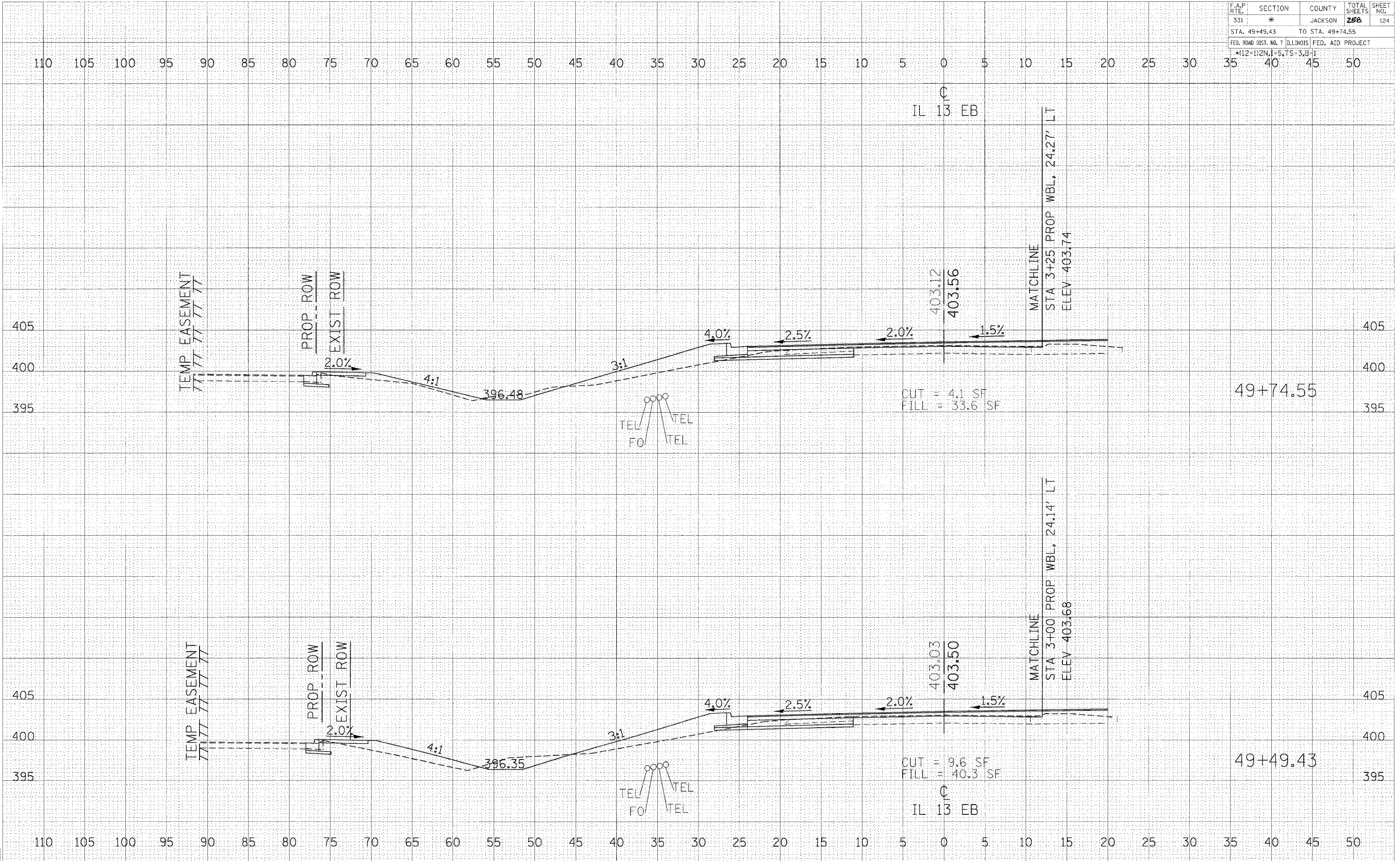
2/19/2006
 c:\projects\984403\ashteb.dgn
 0:0000 / IN



| F.A.P. RTE. | SECTION | COUNTY | TOTAL SHEETS | SHEET NO. |
|---|---------|------------------|--------------|-----------|
| 331 | * | JACKSON | 258 | 124 |
| STA. 49+49.43 | | TO STA. 49+74.55 | | |
| FED. ROAD DIST. NO. 7 ILLINOIS FED. AID PROJECT | | | | |
| *12-112N, 1-5, TS-3, B-1 | | | | |

| | |
|------|----|
| DATE | BY |
| | |
| DATE | BY |
| | |
| DATE | BY |
| | |
| DATE | BY |
| | |
| DATE | BY |
| | |

| | |
|------|----|
| DATE | BY |
| | |
| DATE | BY |
| | |
| DATE | BY |
| | |
| DATE | BY |
| | |
| DATE | BY |
| | |

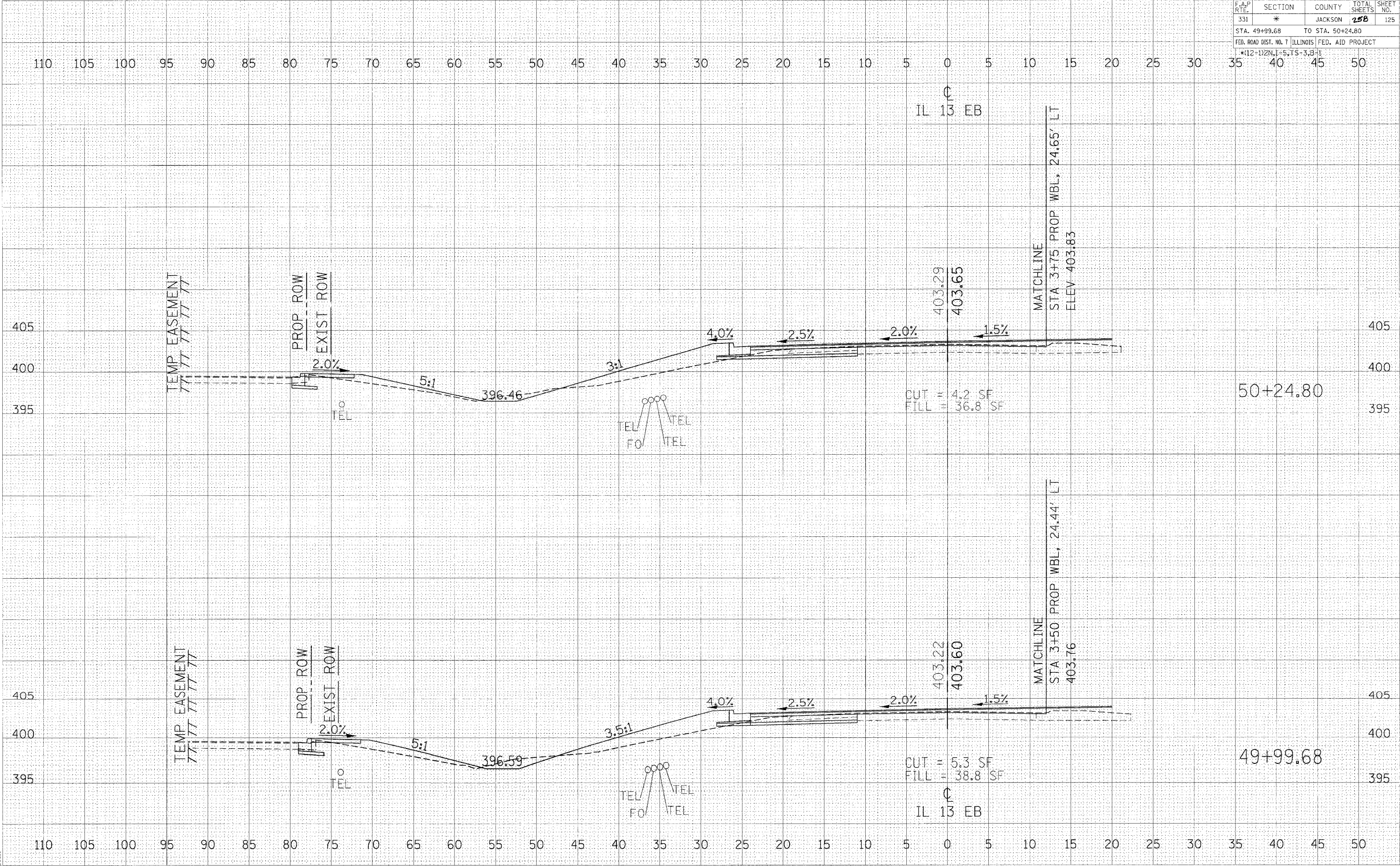


2/15/2006
 C:\proj\2006\112N\1-5\112N_1-5_TS-3_B-1.dgn
 5:02:58 / N
 print

| F.A.P. RTE. | SECTION | COUNTY | TOTAL SHEETS | SHEET NO. |
|---|---------|------------------|--------------|-----------|
| 331 | * | JACKSON | 258 | 125 |
| STA. 49+99.68 | | TO STA. 50+24.80 | | |
| FED. ROAD DIST. NO. 7 ILLINOIS FED. AID PROJECT | | | | |
| *(12-1)2N, 1-5, TS-3, B-1 | | | | |

| | |
|-------------|----|
| DATE | BY |
| | |
| FINN SURVEY | |
| SURVEY | |
| PLOTTED | |
| NOTE BOOK | |
| AREAS | |
| AREAS | |
| NO. | |

| | |
|-----------------|----|
| DATE | BY |
| | |
| ORIGINAL SURVEY | |
| SURVEY | |
| PLOTTED | |
| NOTE BOOK | |
| AREAS | |
| AREAS | |
| NO. | |

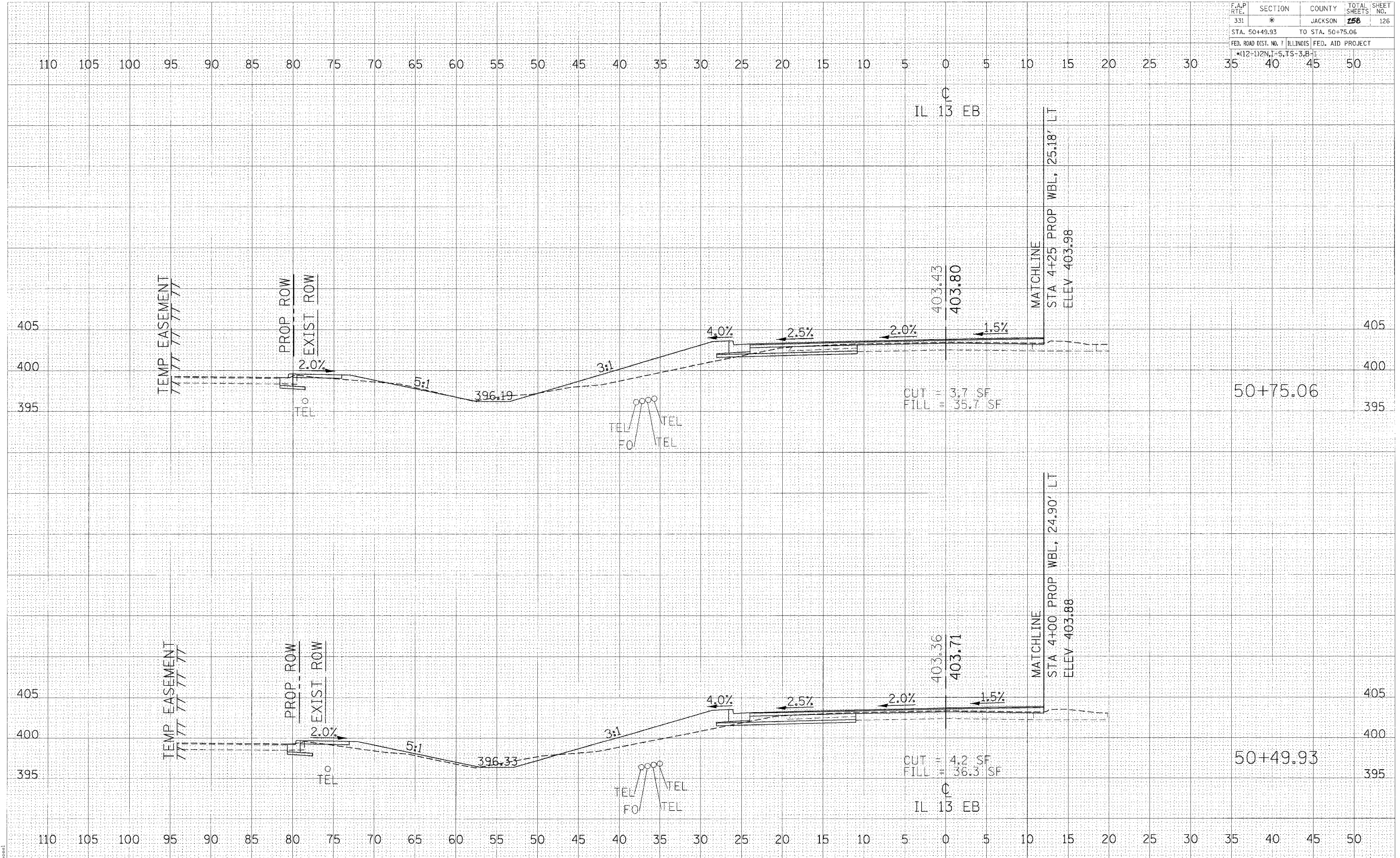


2/15/2005
 C:\p\2005\1103\1103\1103\1103.dgn
 E:\2005\1103\1103\1103.dgn

| F.A.P. RTE. | SECTION | COUNTY | TOTAL SHEETS | SHEET NO. |
|---|---------|------------------|--------------|-----------|
| 331 | * | JACKSON | 258 | 126 |
| STA. 50+49.93 | | TO STA. 50+75.06 | | |
| FED. ROAD DIST. NO. 7 ILLINOIS FED. AID PROJECT | | | | |
| *12-1)2N, T-5, TS-3, B-1 | | | | |

| | |
|------|----|
| DATE | BY |
| | |
| DATE | BY |
| | |
| DATE | BY |
| | |

| | |
|------|----|
| DATE | BY |
| | |
| DATE | BY |
| | |
| DATE | BY |
| | |



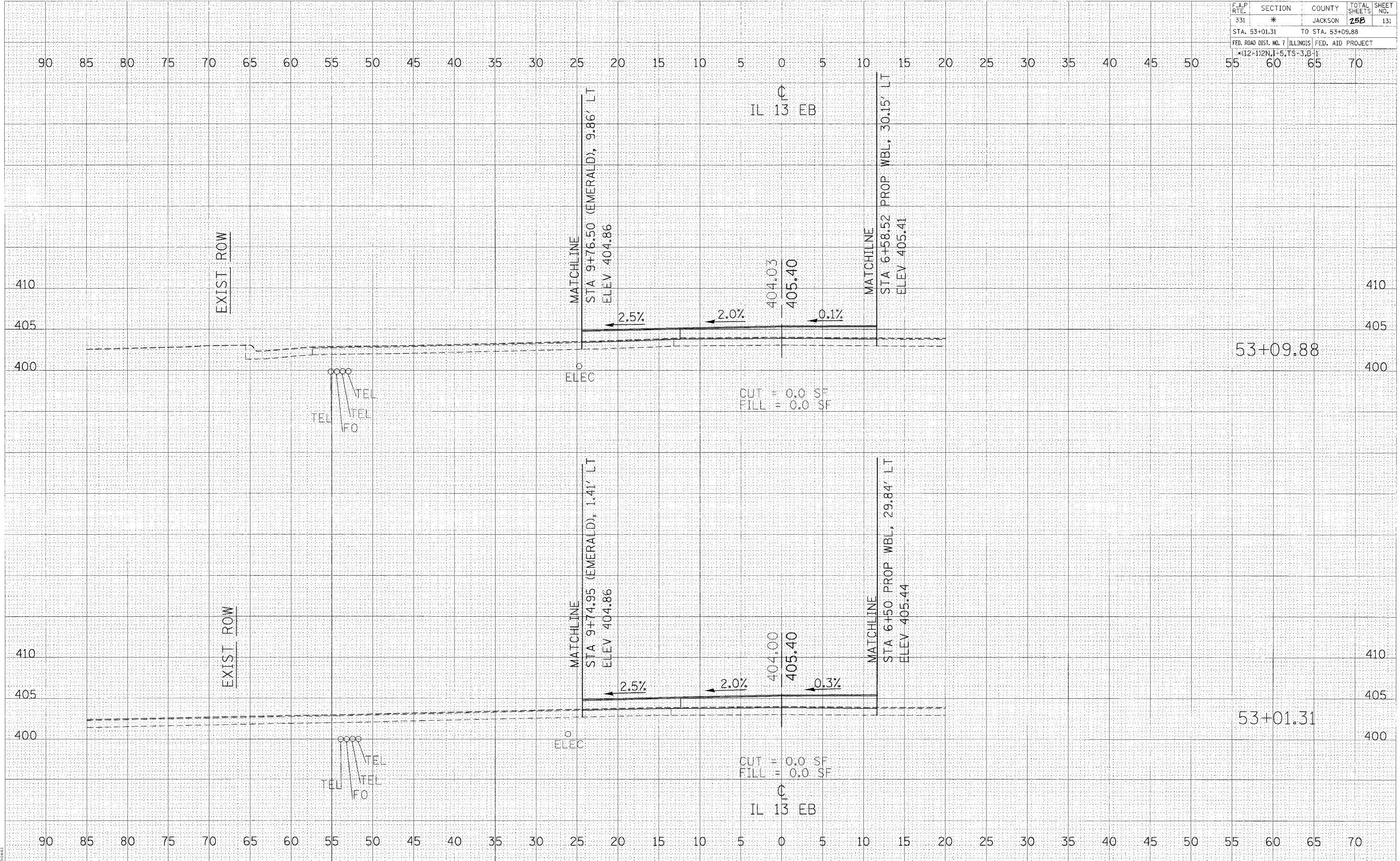
2/15/2006
 ct:\p\j\c\10\924483\sheet06.dgn
 5:00:00 / IN

| F.A.P. RTE. | SECTION | COUNTY | TOTAL SHEETS | SHEET NO. |
|-------------|---------|---------|--------------|-----------|
| 331 | * | JACKSON | 258 | 131 |

STA. 53+01.31 TO STA. 53+09.88
FED. ROAD DIST. NO. 7 ILLINOIS FED. AID PROJECT
*(12-1)2N, I=5, TS=3, B=1

| DATE | BY | REVISION |
|------|----|----------|
| | | DATE |
| | | BY |
| | | REVISION |

| DATE | BY | REVISION |
|------|----|----------|
| | | DATE |
| | | BY |
| | | REVISION |



2/15/2006
s:\proj\proj\98827\98827.dwg
131 / 258

| F.A.P. RTE. | SECTION | COUNTY | TOTAL SHEETS | SHEET NO. |
|-------------|---------|---------|--------------|-----------|
| 331 | * | JACKSON | 258 | 132 |


STA. 53+27.22 TO STA. 53+52.32
 FED. ROAD DIST. NO. 7 ILLINOIS FED. AID PROJECT

* (12-1)2N, I-5, TS-3, B-1

| DATE | BY | REVISION |
|------|----|----------|
| | | |

| DATE | BY | REVISION |
|------|----|----------|
| | | |

2/15/2005
 c:\p04\proj\98827\132.dwg
 132.dwg / 132

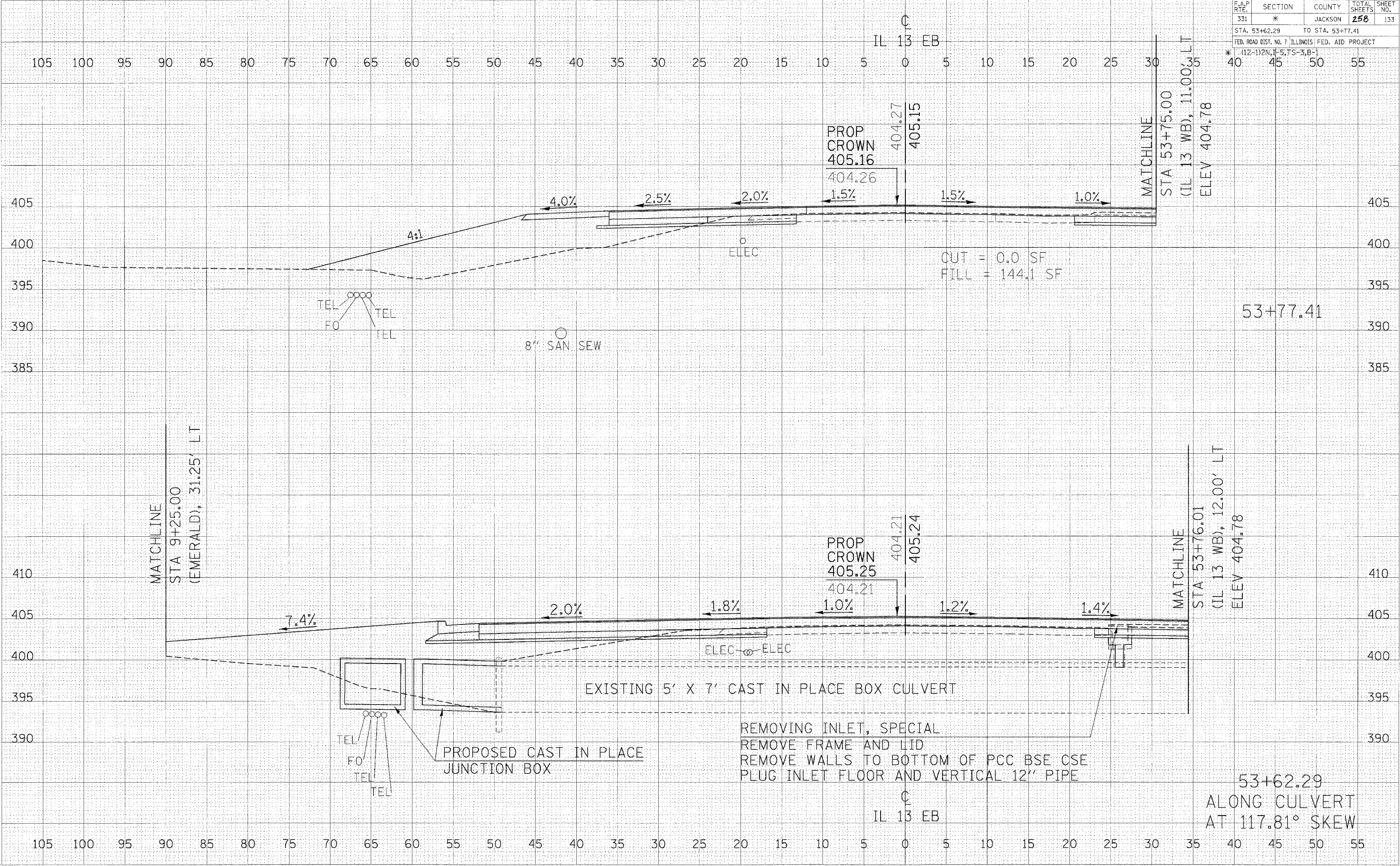


CROSS SECTIONS - IL 13 EB

| F.A.P. RTE. | SECTION | COUNTY | TOTAL SHEETS | SHEET NO. |
|---|---------|---------|--------------|-----------|
| 331 | * | JACKSON | 258 | 133 |
| STA. 53+62.29 TO STA. 53+77.41 | | | | |
| FED. ROAD DIST. NO. 7 ILLINOIS FED. AID PROJECT | | | | |
| * (12-1)2N, 1-5, 3S-3, B-1 | | | | |

| DATE | BY | REVISION |
|------|----|---------------|
| | | FINAL SURVEY |
| | | NOTE BOOK |
| | | AREAS CHECKED |

| DATE | BY | REVISION |
|------|----|-----------------|
| | | ORIGINAL SURVEY |
| | | NOTE BOOK |
| | | AREAS CHECKED |



CROSS SECTIONS - IL 13 EB

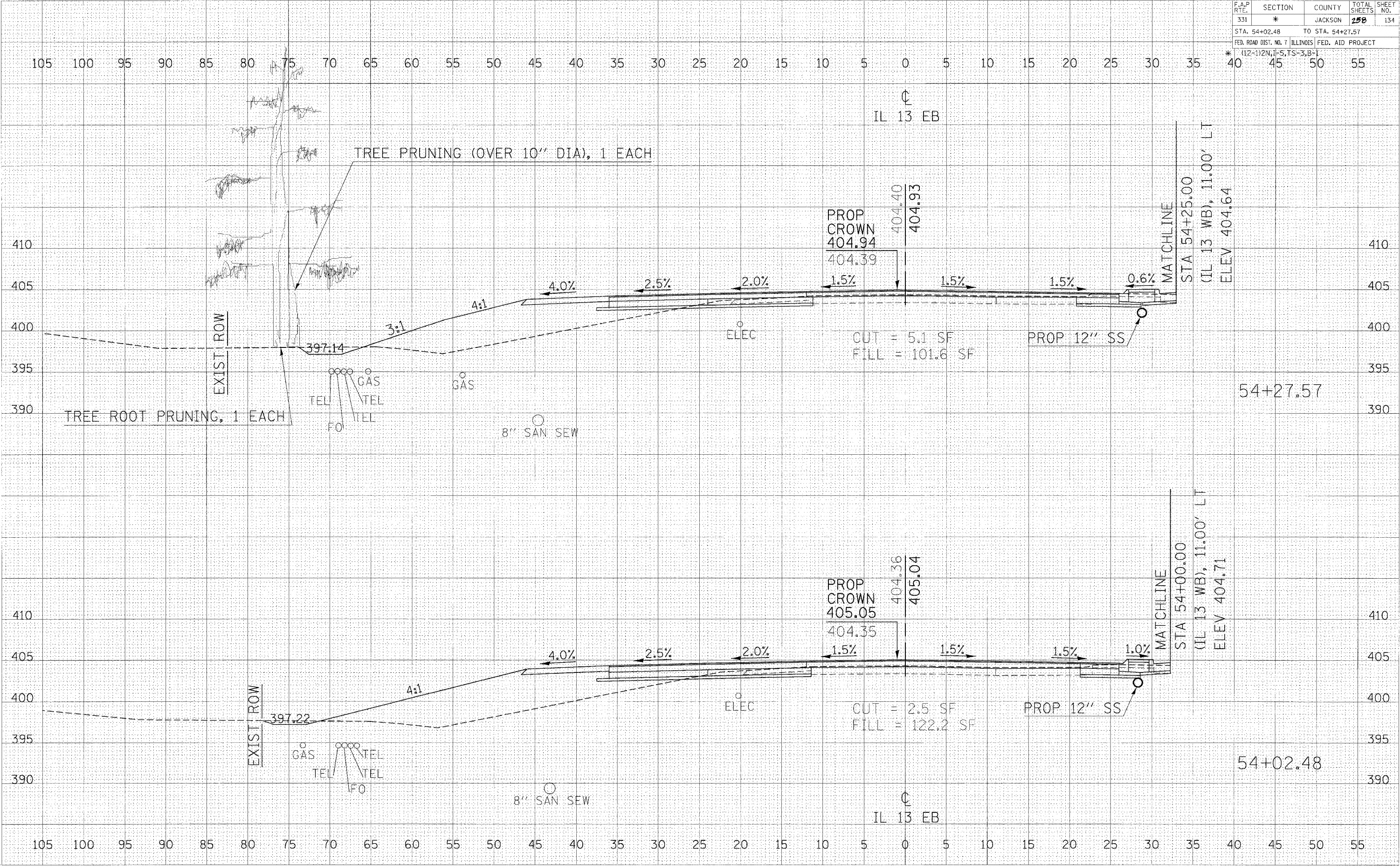
2/18/2006
 en:\proj\sta_4074401\plan\plan.dwg
 5:00:00 / TL

| F.A.P. RTE. | SECTION | COUNTY | TOTAL SHEETS | SHEET NO. |
|---|---------|------------------|--------------|-----------|
| 331 | * | JACKSON | 258 | 134 |
| STA. 54+02.48 | | TO STA. 54+27.57 | | |
| FED. ROAD DIST. NO. 7 ILLINOIS FED. AID PROJECT | | | | |
| * (12-1)2N, 1-5, TS-3, B-1 | | | | |

| | |
|-----------|--|
| DATE | |
| BY | |
| DESIGNED | |
| CHECKED | |
| IN CHARGE | |
| APPROVED | |
| DATE | |
| BY | |
| DATE | |
| BY | |

| | |
|-----------|--|
| DATE | |
| BY | |
| DESIGNED | |
| CHECKED | |
| IN CHARGE | |
| APPROVED | |
| DATE | |
| BY | |
| DATE | |
| BY | |

2/15/2006
 c:\nps\keta\p044023\shp\p044023.dgn
 5:00:00 / 21
 panel1



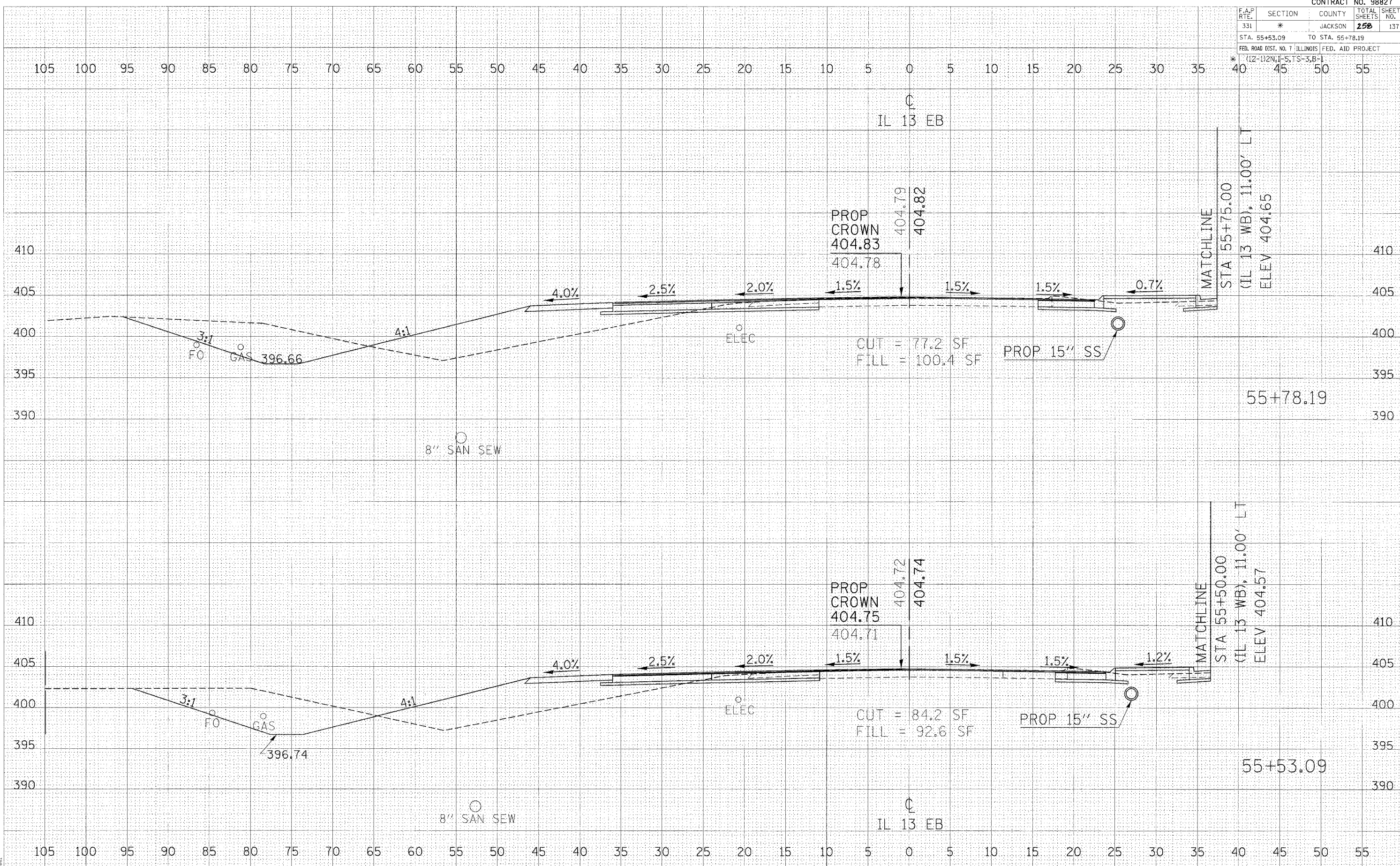
CROSS SECTIONS - IL 13 EB

| F.A.P. RTE. | SECTION | COUNTY | TOTAL SHEETS | SHEET NO. |
|-------------|---------|---------|--------------|-----------|
| 331 | * | JACKSON | 258 | 137 |

STA. 55+53.09 TO STA. 55+78.19
 FED. ROAD DIST. NO. 7 ILLINOIS FED. AID PROJECT
 * (12-112N, 1-5, 1S-3, B-1)

| | |
|------|------|
| DATE | DATE |
| BY | BY |
| NO. | NO. |
| NO. | NO. |
| NO. | NO. |

| | |
|------|------|
| DATE | DATE |
| BY | BY |
| NO. | NO. |
| NO. | NO. |
| NO. | NO. |

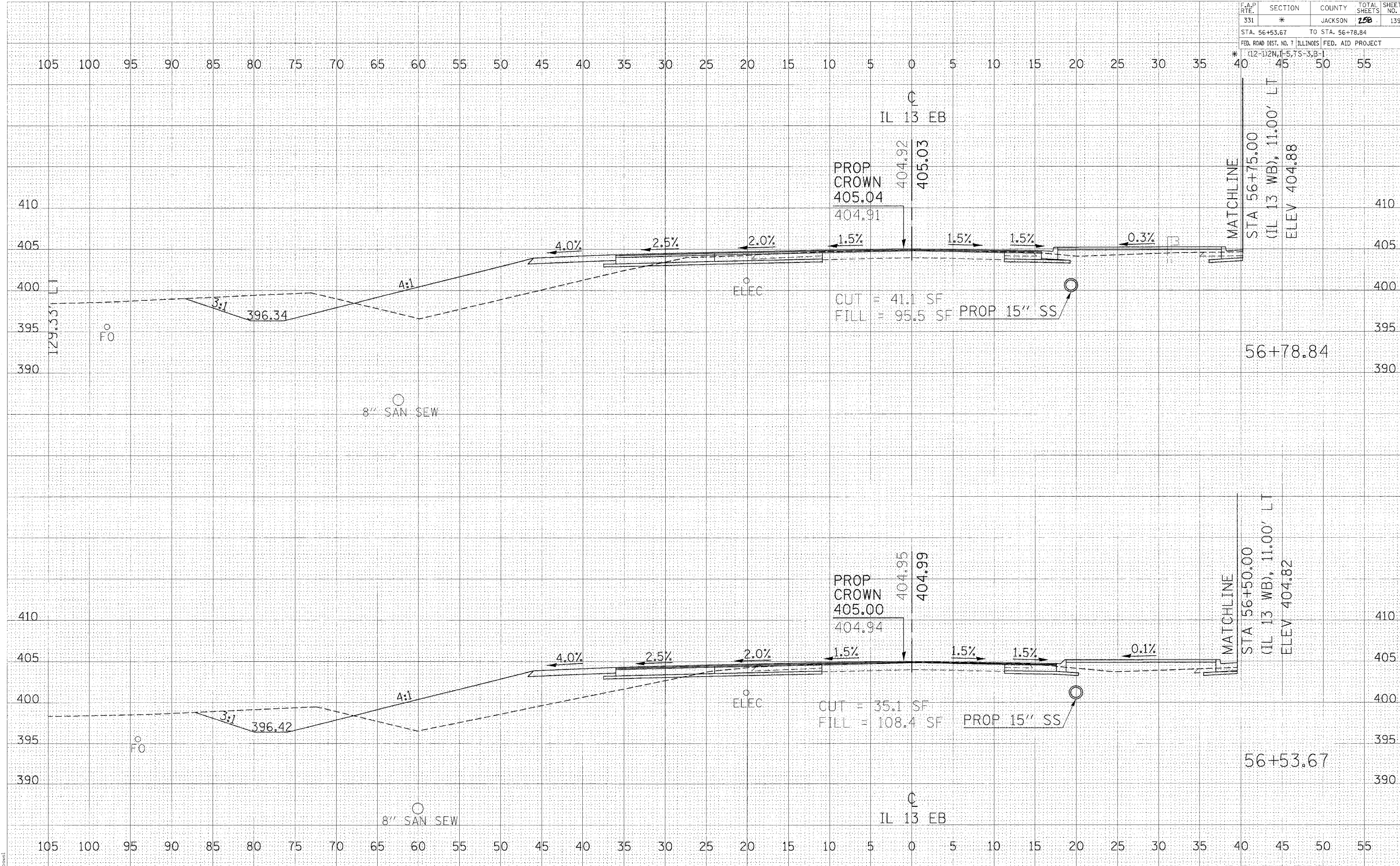


CROSS SECTIONS - IL 13 EB

2/15/2006 10:00 AM V:\9884\137\user\pedu\jpn
 2/15/2006 10:00 AM V:\9884\137\user\pedu\jpn
 2/15/2006 10:00 AM V:\9884\137\user\pedu\jpn

| F.A.P. RTE. | SECTION | COUNTY | TOTAL SHEETS | SHEET NO. |
|-------------|---------|---------|--------------|-----------|
| 331 | * | JACKSON | 258 | 139 |

STA. 56+53.67 TO STA. 56+78.84
 FED. ROAD DIST. NO. 7 ILLINOIS FED. AID PROJECT
 (12-1)2N, 11-5, TS-3, B-1



DATE: _____ BY: _____

FINAL SURVEY: _____
 SURVEYED: _____
 NOTE BOOK: _____
 TEMPLATE: _____
 AREAS CHECKED: _____
 100% CHECKED

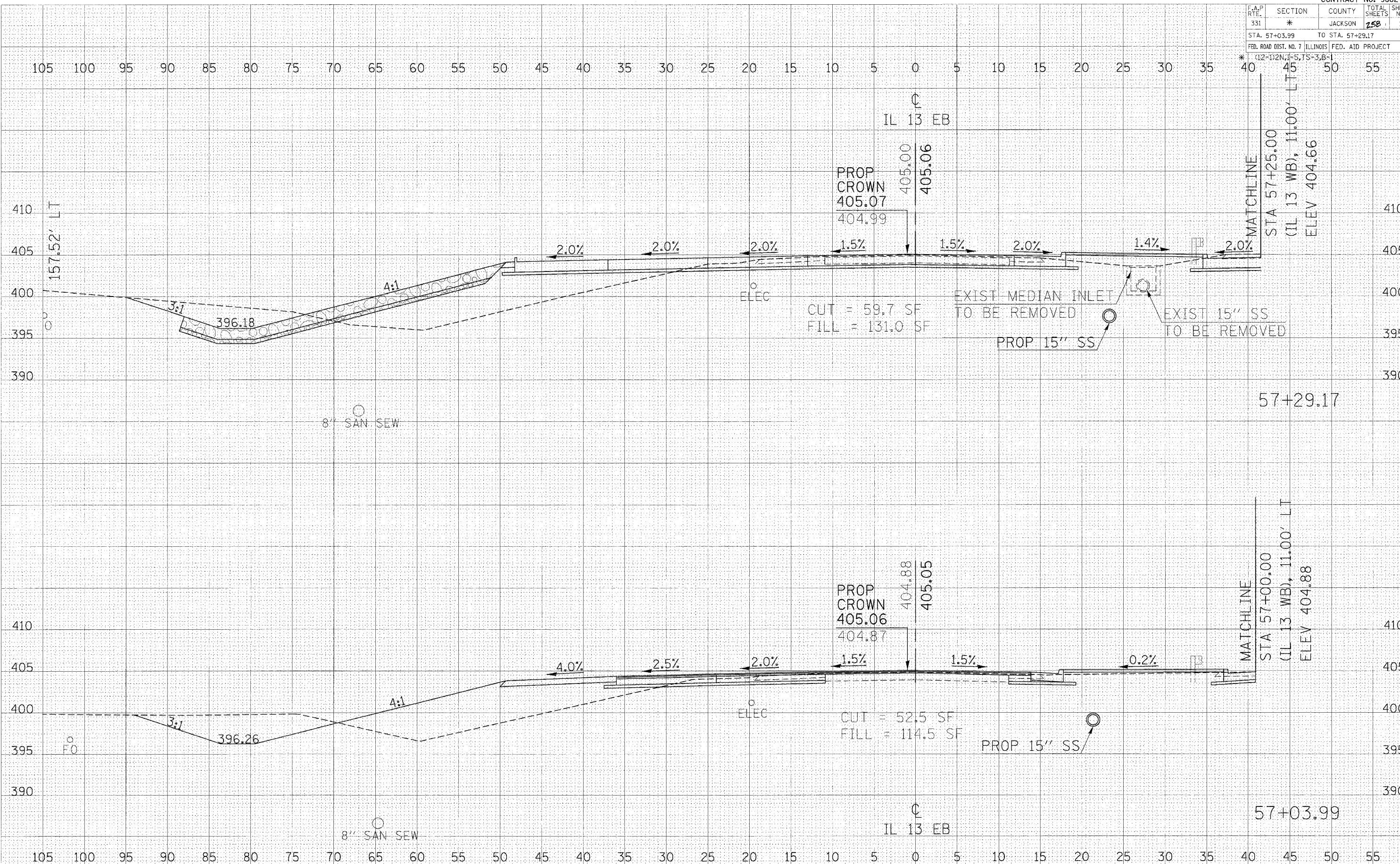
DATE: _____ BY: _____

ORIGINAL SURVEY: _____
 SURVEYED: _____
 NOTE BOOK: _____
 TEMPLATE: _____
 AREAS CHECKED: _____
 100% CHECKED

2/19/2005
 c:\pwworkspace\pwworkspace\10414871\10414871.dwg
 5.00000' / 1" = 1" = 1"

CROSS SECTIONS - IL 13 EB

| F.A.P. RTE. | SECTION | COUNTY | TOTAL SHEETS | SHEET NO. |
|---|---------|------------------|--------------|-----------|
| 331 | * | JACKSON | 258 | 140 |
| STA. 57+03.99 | | TO STA. 57+29.17 | | |
| FED. ROAD DIST. NO. 7 ILLINOIS FED. AID PROJECT | | | | |



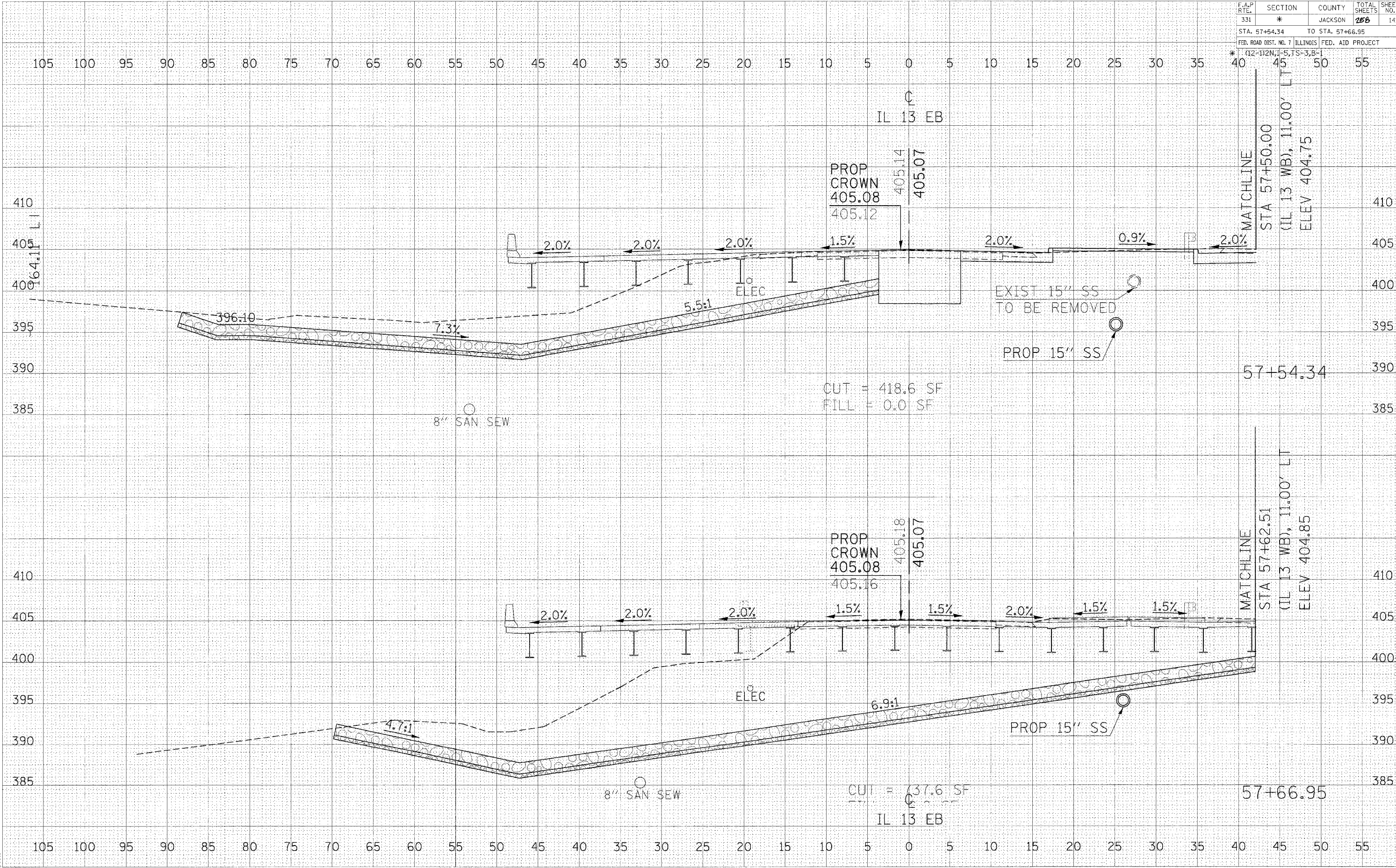
DATE: _____
 BY: _____
 SURVEYED: _____
 PLOTTED: _____
 CHECKED: _____
 NO. _____

DATE: _____
 BY: _____
 SURVEYED: _____
 PLOTTED: _____
 CHECKED: _____
 NO. _____

2/15/2006
 en:\proj\secta\proj\403\shp\topo\pab.dwg
 5:00:00 / 31

CROSS SECTIONS - IL 13 EB

| F.A.P. RTE. | SECTION | COUNTY | TOTAL SHEETS | SHEET NO. |
|---|---------|------------------|--------------|-----------|
| 331 | * | JACKSON | 256 | 141 |
| STA. 57+54.34 | | TO STA. 57+66.95 | | |
| FED. ROAD DIST. NO. 7 ILLINOIS FED. AID PROJECT | | | | |



DATE: _____ BY: _____
 SURVEYED: _____ PLOTTED: _____
 ORIGINAL SURVEY: _____ NOTE BOOK: _____
 NO. _____ AREAS CHECKED: _____

DATE: _____ BY: _____
 SURVEYED: _____ PLOTTED: _____
 ORIGINAL SURVEY: _____ NOTE BOOK: _____
 NO. _____ AREAS CHECKED: _____

2/15/2006
 5:00:03 PM
 post

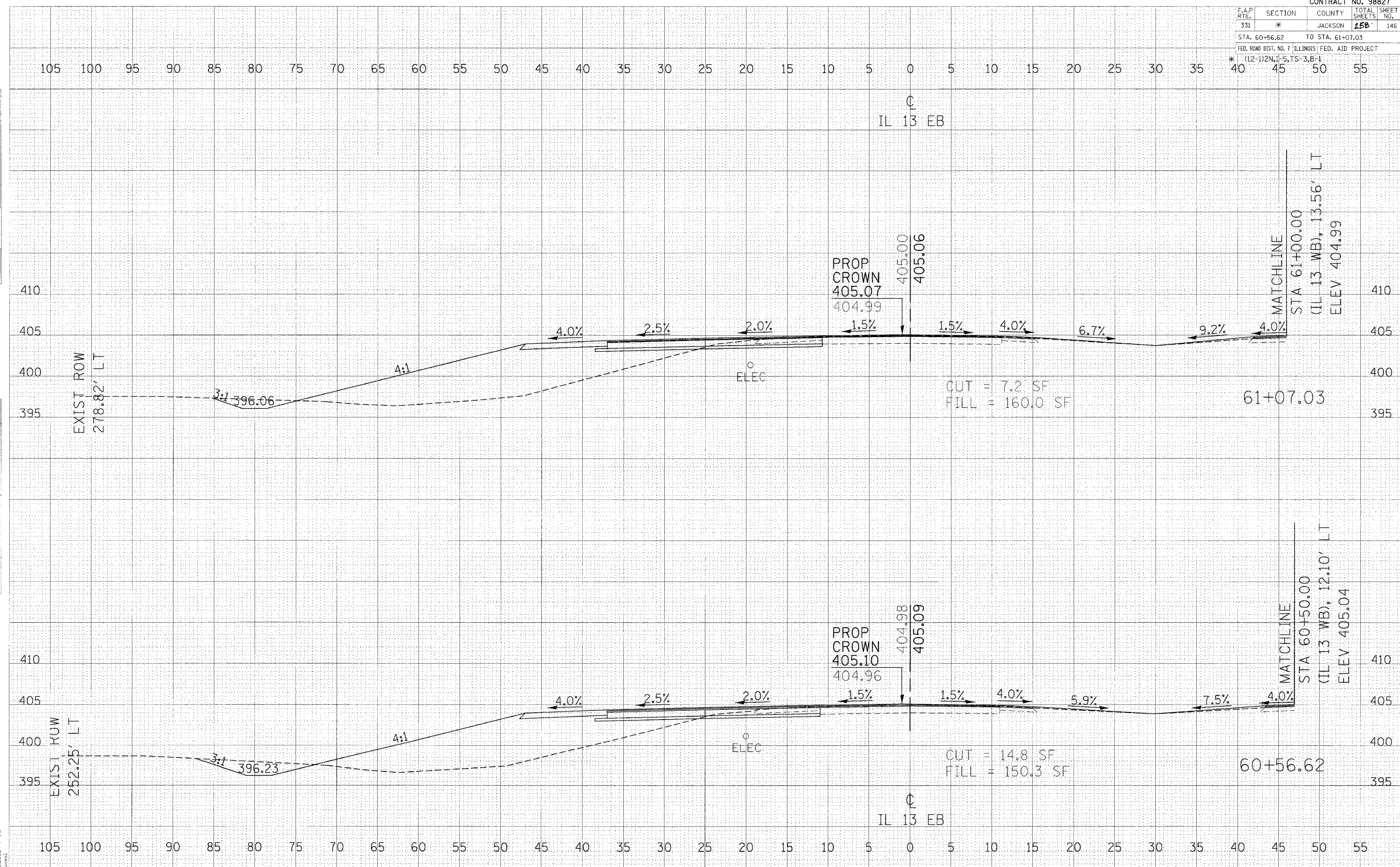
CROSS SECTIONS - IL 13 EB

| F.A.P. RTE. | SECTION | COUNTY | TOTAL SHEETS | SHEET NO. |
|---|---------|------------------|--------------|-----------|
| 331 | * | JACKSON | 258 | 146 |
| STA. 60+56.62 | | TO STA. 61+07.03 | | |
| FED. ROAD DIST. NO. 7 ILLINOIS FED. AID PROJECT | | | | |
| * (12-1)2N, 1-5, TS-3, B-1 | | | | |

| DATE | BY | REVISION |
|------|----|----------|
| | | |
| | | |

| DATE | BY | REVISION |
|------|----|----------|
| | | |
| | | |

2/15/2002
 c:\pwworkspace\98827\1\10101.dgn
 5:00:00 / 1"

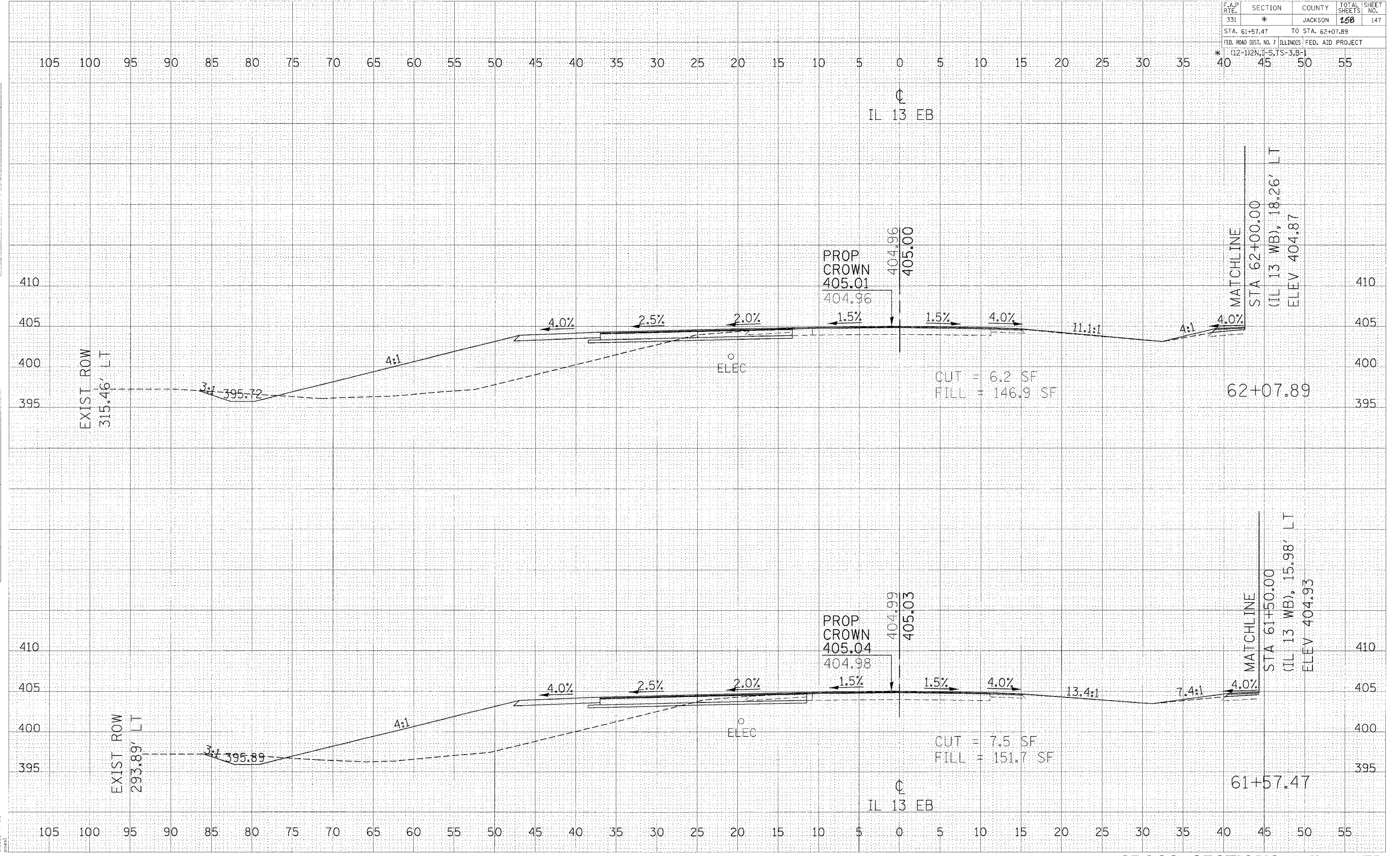


CROSS SECTIONS - IL 13 EB

| | | | | |
|---|---------|------------------|--------------|-----------|
| CONTRACT NO. 98827 | | | | |
| F.A.P. RTE. | SECTION | COUNTY | TOTAL SHEETS | SHEET NO. |
| 331 | * | JACKSON | 158 | 147 |
| STA. 61+57.47 | | TO STA. 62+07.89 | | |
| FED. ROAD DIST. NO. 7 ILLINOIS FED. AID PROJECT | | | | |
| * (12-1)2N, 7-5, TS-3, B-1 | | | | |

| | |
|------|----|
| DATE | BY |
| | |
| DATE | BY |
| | |
| DATE | BY |
| | |
| DATE | BY |
| | |
| DATE | BY |
| | |

| | |
|------|----|
| DATE | BY |
| | |
| DATE | BY |
| | |
| DATE | BY |
| | |
| DATE | BY |
| | |
| DATE | BY |
| | |



CROSS SECTIONS - IL 13 EB

2/15/2006
 c:\projects\98827\147\cross\98827_147.dwg
 5:00PM / JLN

| F.A.P. RTE. | SECTION | COUNTY | TOTAL SHEETS | SHEET NO. |
|-------------|---------|---------|--------------|-----------|
| 331 | * | JACKSON | 258 | 150 |

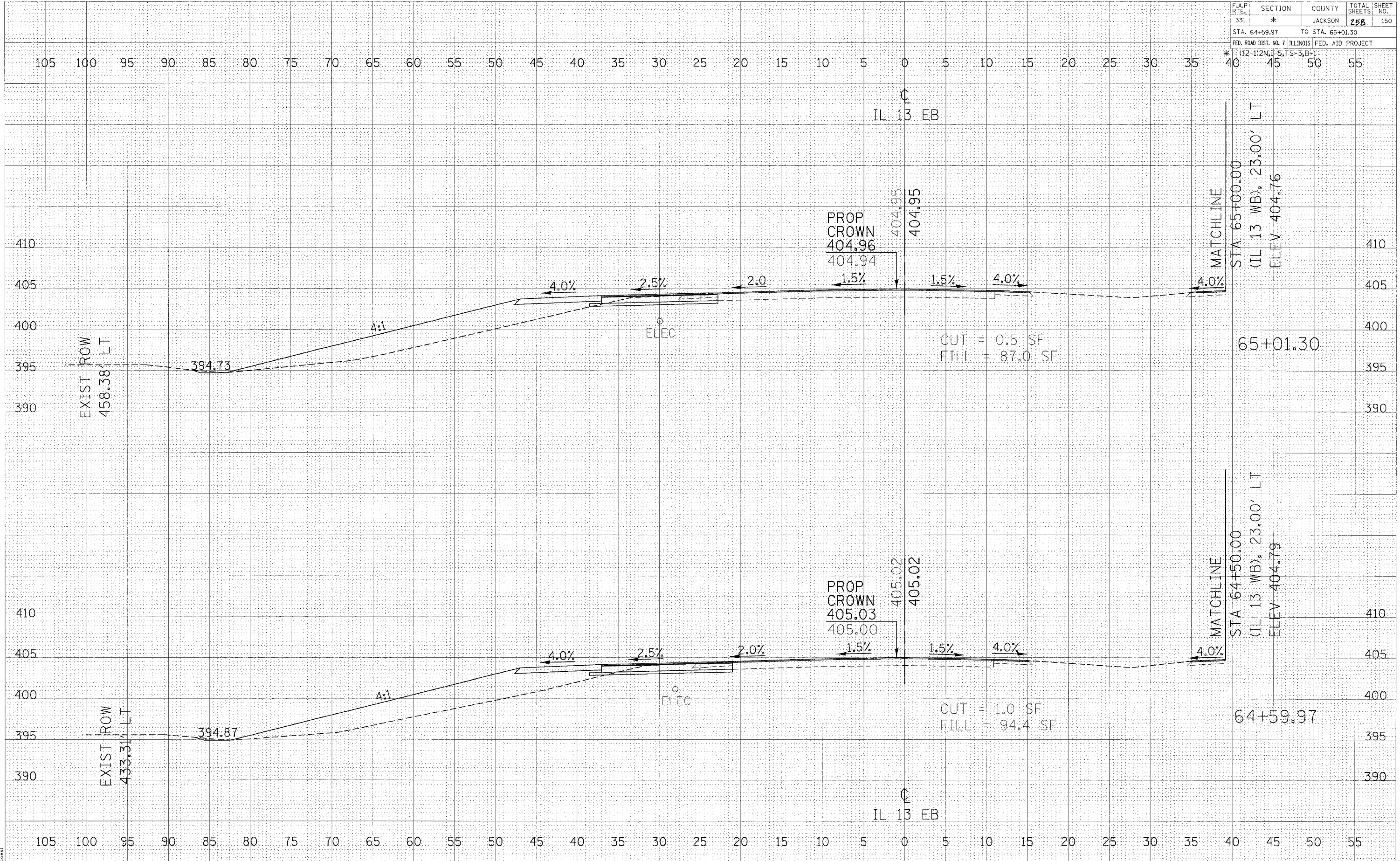
STA. 64+59.97 TO STA. 65+01.30
 FED. ROAD DIST. NO. 7 ILLINOIS FED. AID PROJECT

* (12-1)2N, 1-5, TS-3, B-1

| DATE | BY |
|------|----|
| | |

| DATE | BY |
|------|----|
| | |

2/15/2006
 eto:rc:\proj\981103\wp\pba\bdgr
 0000 / DL
 cross



CROSS SECTIONS - IL 13 EB

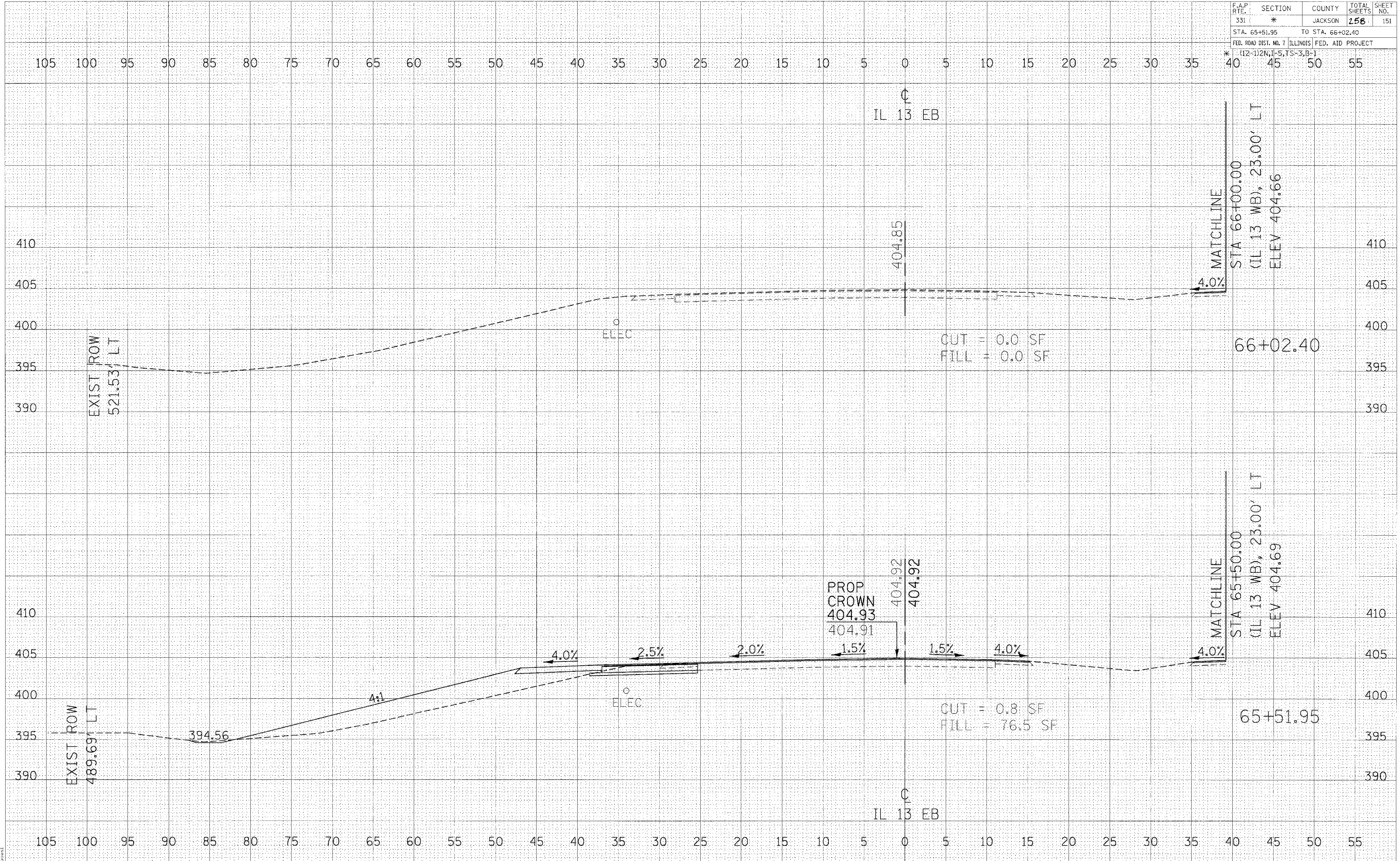
| F.A.P. RTE. | SECTION | COUNTY | TOTAL SHEETS | SHEET NO. |
|-------------|---------|---------|--------------|-----------|
| 331 | * | JACKSON | 258 | 151 |

STA. 65+51.95 TO STA. 66+02.40
 FED. ROAD DIST. NO. 7 ILLINOIS FED. AID PROJECT
 * (12-1)2N, 1-5, TS-3, B-1

| | |
|------|----|
| DATE | BY |
| | |
| DATE | BY |
| | |

| | |
|------|----|
| DATE | BY |
| | |
| DATE | BY |
| | |

2/15/2006
 c:\projects\98827\sheet\papeb.dgn
 papeb / jn



CROSS SECTIONS - IL 13 EB

| F.A.P. RTE. | SECTION | COUNTY | TOTAL SHEETS | SHEET NO. |
|-------------|---------|---------|--------------|-----------|
| 331 | * | JACKSON | 258 | 152 |

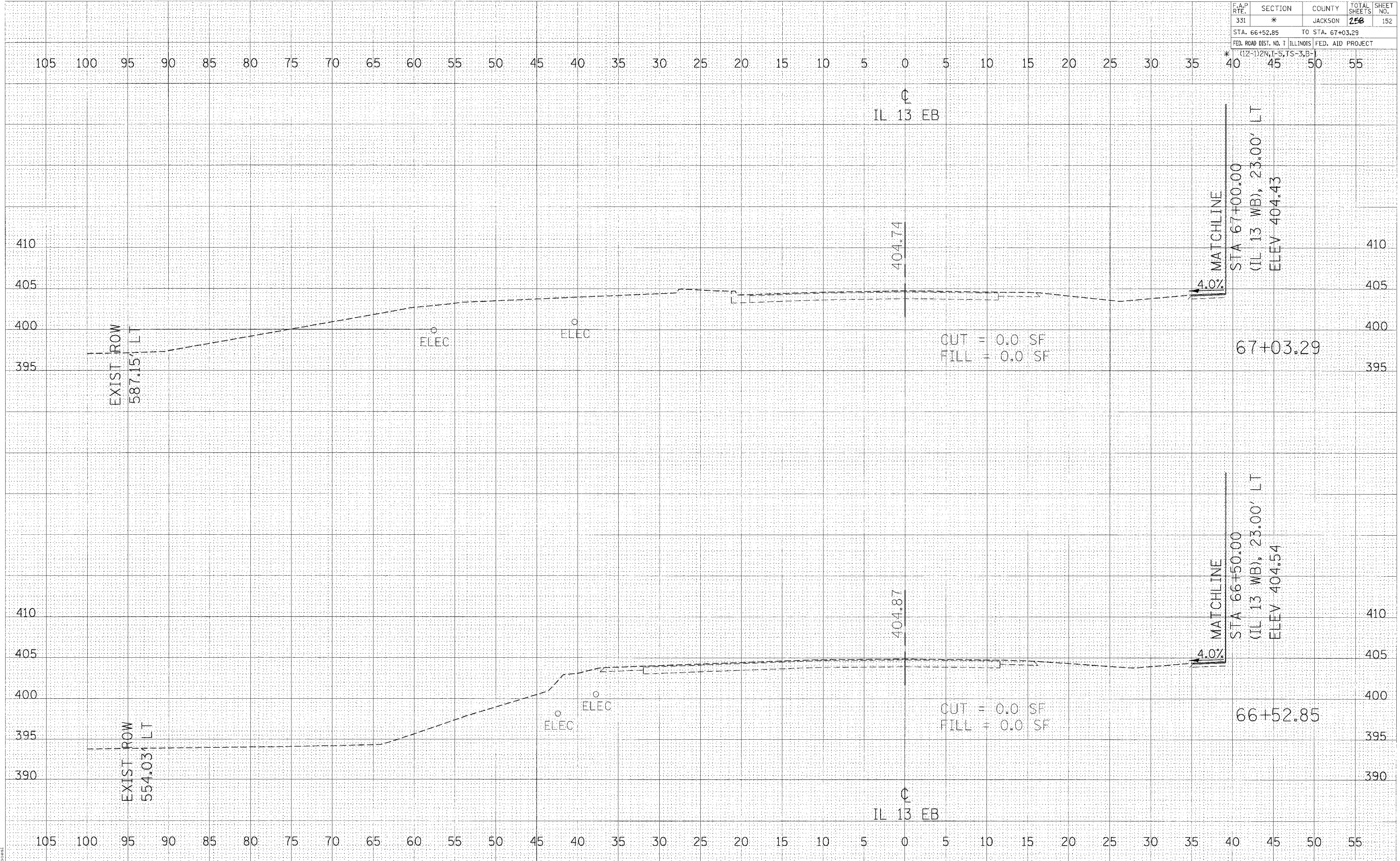
STA. 66+52.85 TO STA. 67+03.29
 FED. ROAD DIST. NO. 7 ILLINOIS FED. AID PROJECT

* (12-1)2N, 1-5, TS-3, B-1

| | |
|------|----|
| DATE | BY |
| | |
| DATE | BY |
| | |
| DATE | BY |
| | |

| | |
|------|----|
| DATE | BY |
| | |
| DATE | BY |
| | |
| DATE | BY |
| | |

2/15/2006
 c:\projects\98827\403\csh\tsr\peb\dgn
 000001.dgn / IN



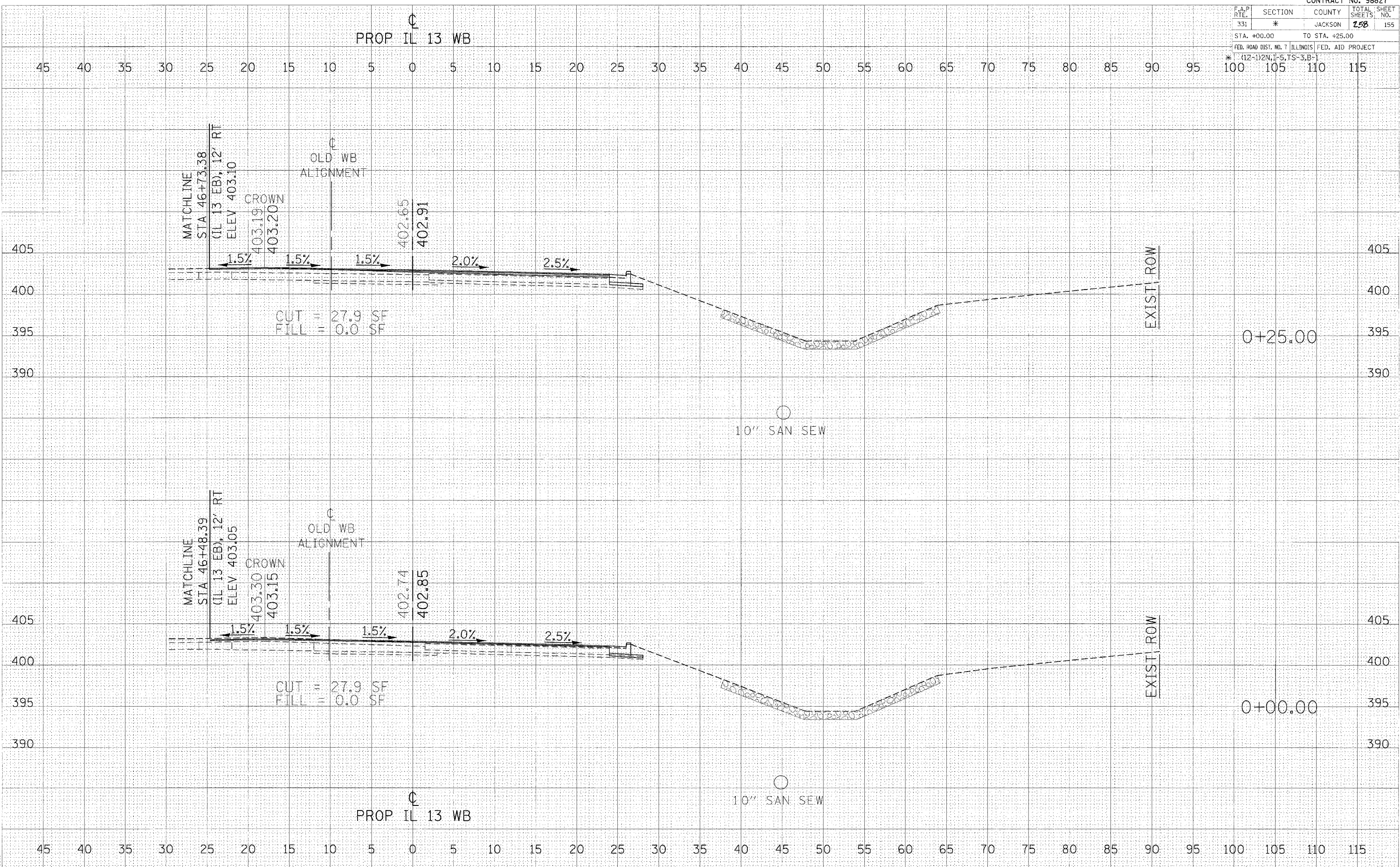
CROSS SECTIONS - IL 13 EB

| F.A.P. RTE. | SECTION | COUNTY | TOTAL SHEETS | SHEET NO. |
|---|---------|----------------|--------------|-----------|
| 331 | * | JACKSON | 258 | 155 |
| STA. +00.00 | | TO STA. +25.00 | | |
| FED. ROAD DIST. NO. 7 ILLINOIS FED. AID PROJECT | | | | |
| * (12-1)2N, I-5, TS-3, B-1 | | | | |

| | |
|---------------|--|
| DATE | |
| BY | |
| FINAL SURVEY | |
| PLOTTED | |
| NOTE BOOK | |
| AREAS CHECKED | |
| NO. | |

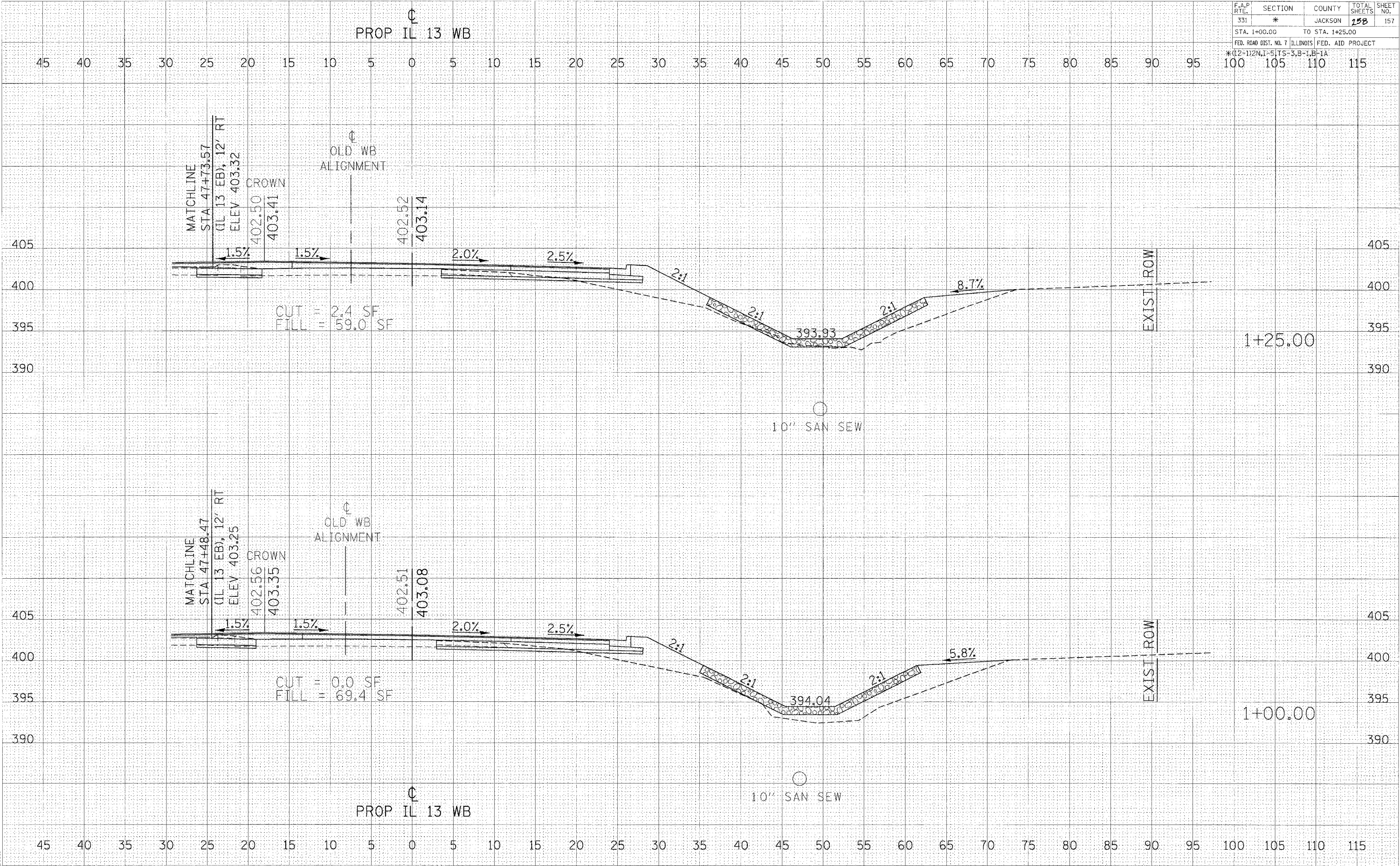
| | |
|-----------------|--|
| DATE | |
| BY | |
| ORIGINAL SURVEY | |
| PLOTTED | |
| NOTE BOOK | |
| AREAS CHECKED | |
| NO. | |

2/16/2006
 c:\projects\1084403\work\propil13gn
 5.02000 / 11
 post



CROSS SECTIONS - PROPOSED IL 13 WB LANE

| F.A.P. RTE. | SECTION | COUNTY | TOTAL SHEETS NO. | SHEET NO. |
|---|---------|-----------------|------------------|-----------|
| 331 | * | JACKSON | 158 | 157 |
| STA. 1+00.00 | | TO STA. 1+25.00 | | |
| FED. ROAD DIST. NO. 7 ILLINOIS FED. AID PROJECT | | | | |
| * (12-112N, 1-5, TS-3, B-1, B-1A) | | | | |



| DATE | BY |
|------|----|
| | |
| | |
| | |
| | |
| | |

| DATE | BY |
|------|----|
| | |
| | |
| | |
| | |
| | |

2/15/2006
 C:\Users\user1\Documents\proj\proj\proj.dgn
 5.6/2006 / IN

CROSS SECTIONS - PROPOSED IL 13 WB LANE

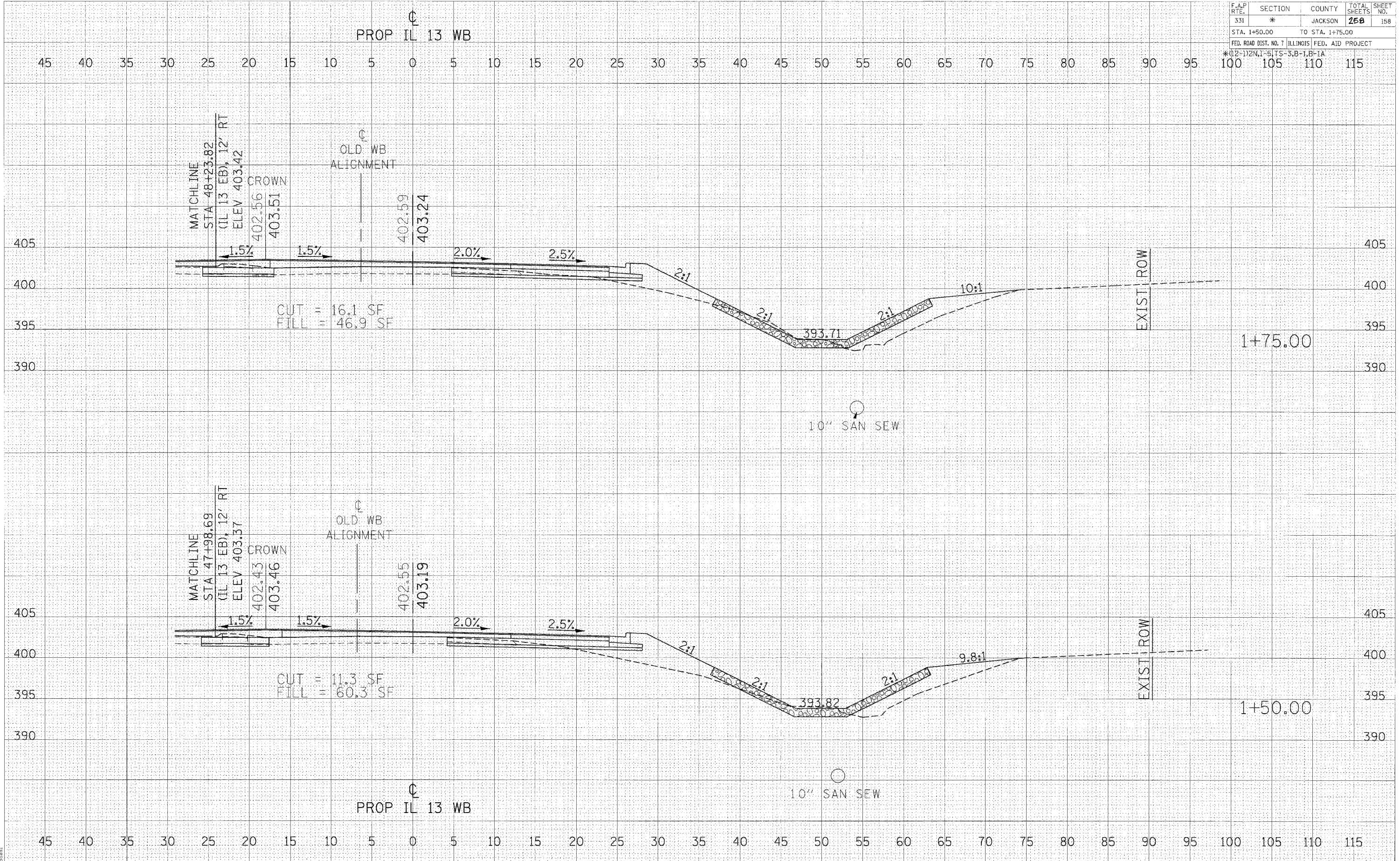
| F.A.P. RTE. | SECTION | COUNTY | TOTAL SHEETS | SHEET NO. |
|-------------|---------|---------|--------------|-----------|
| 331 | * | JACKSON | 258 | 158 |

STA. 1+50.00 TO STA. 1+75.00
 FED. ROAD DIST. NO. 7 ILLINOIS FED. AID PROJECT
 *02-112N,1-5,1S-3,B-1,B-1A

| | |
|------|----|
| DATE | BY |
| | |
| DATE | BY |
| | |
| DATE | BY |
| | |

| | |
|------|----|
| DATE | BY |
| | |
| DATE | BY |
| | |
| DATE | BY |
| | |

2/15/2006
 3:00PM / IN
 30000 / IN



CROSS SECTIONS - PROPOSED IL 13 WB LANE

| F.A.P. RTE. | SECTION | COUNTY | TOTAL SHEETS | SHEET NO. |
|-------------|---------|---------|--------------|-----------|
| 331 | * | JACKSON | 258 | 160 |

STA. 2+50.00 TO STA. 2+75.00
 FED. ROAD DIST. NO. 7 ILLINOIS FED. AID PROJECT
 *12-112N, I-5, TS-3, B-1, B-1A

DATE: _____ BY: _____

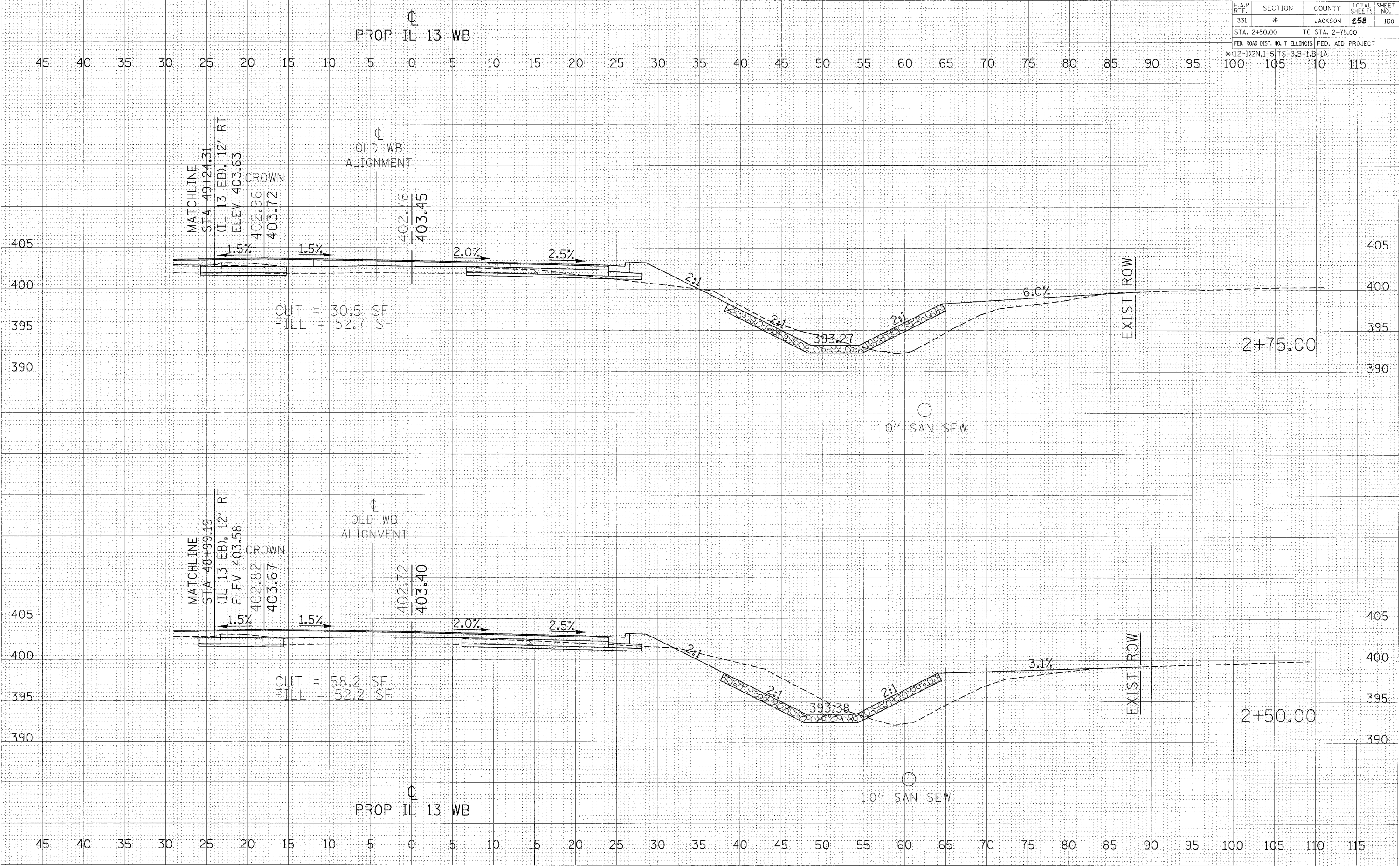
FINAL SURVEY: _____
 SURVEYED: _____
 CHECKED: _____
 DATE: _____

NOTE BOOK NO. _____

DATE: _____ BY: _____

ORIGINAL SURVEY: _____
 SURVEYED: _____
 CHECKED: _____
 DATE: _____

NOTE BOOK NO. _____

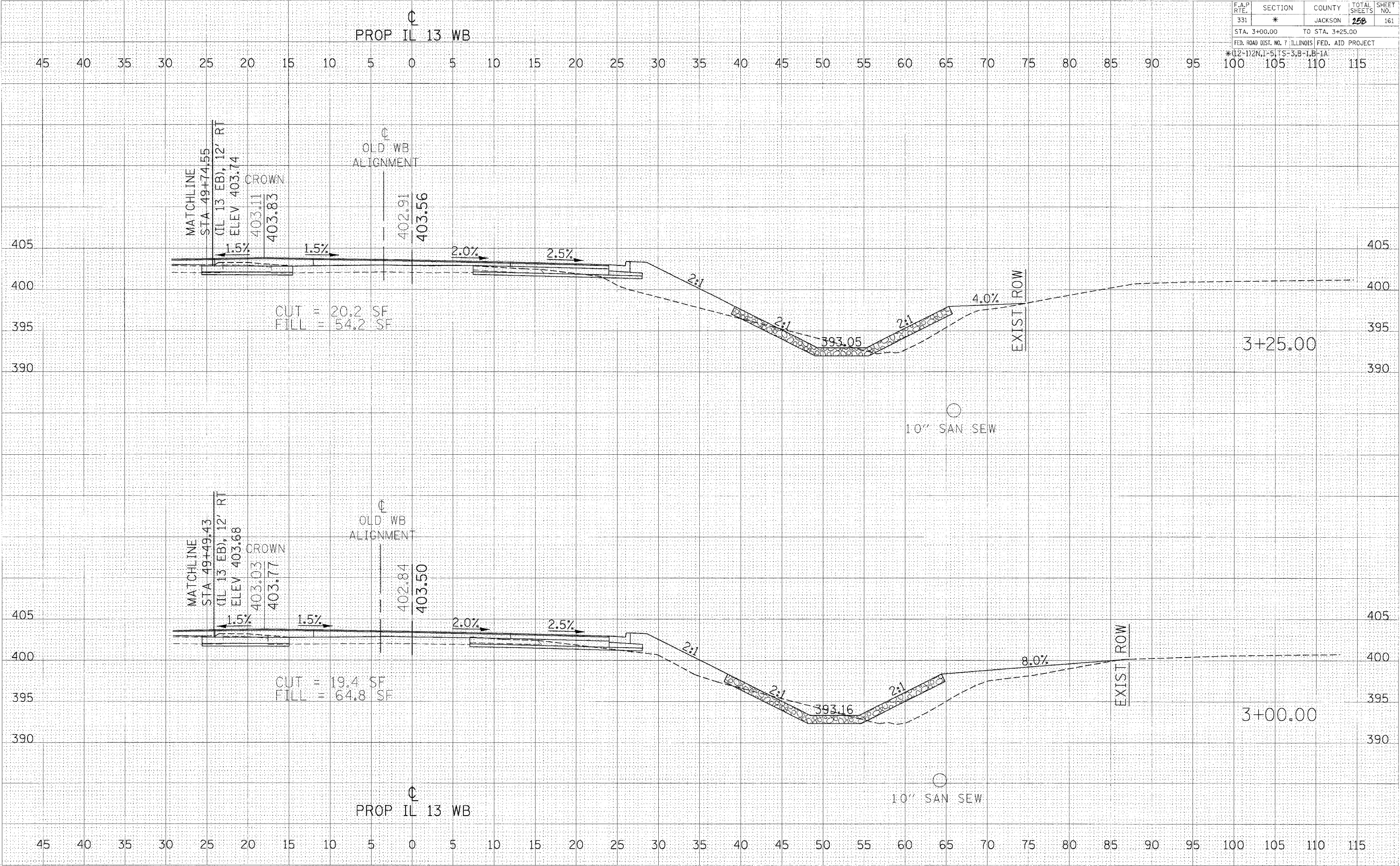


2/15/2006
 c:\p\projects\9824\93\sheet\propel.dgn
 5:00PM / IL

CROSS SECTIONS - PROPOSED IL 13 WB LANE

| F.A.P. RTE. | SECTION | COUNTY | TOTAL SHEETS | SHEET NO. |
|--------------|---------|-----------------|--------------|-----------|
| 331 | * | JACKSON | 258 | 161 |
| STA. 3+00.00 | | TO STA. 3+25.00 | | |

FED. ROAD DIST. NO. 7 ILLINOIS FED. AID PROJECT
 *Q2=112N,1-5,TS=3,B=1,B-1A



DATE: _____ BY: _____

FINAL SURVEY PLOTTED FROM: _____

NOTE: _____

AREAS CHECKED: _____

DATE: _____ BY: _____

ORIGINAL SURVEY PLOTTED FROM: _____

NOTE: _____

AREAS CHECKED: _____

2/15/2005
 C:\Users\meta_09044203\work\prop\il13wb.dgn
 5/8/2008 7:11 AM

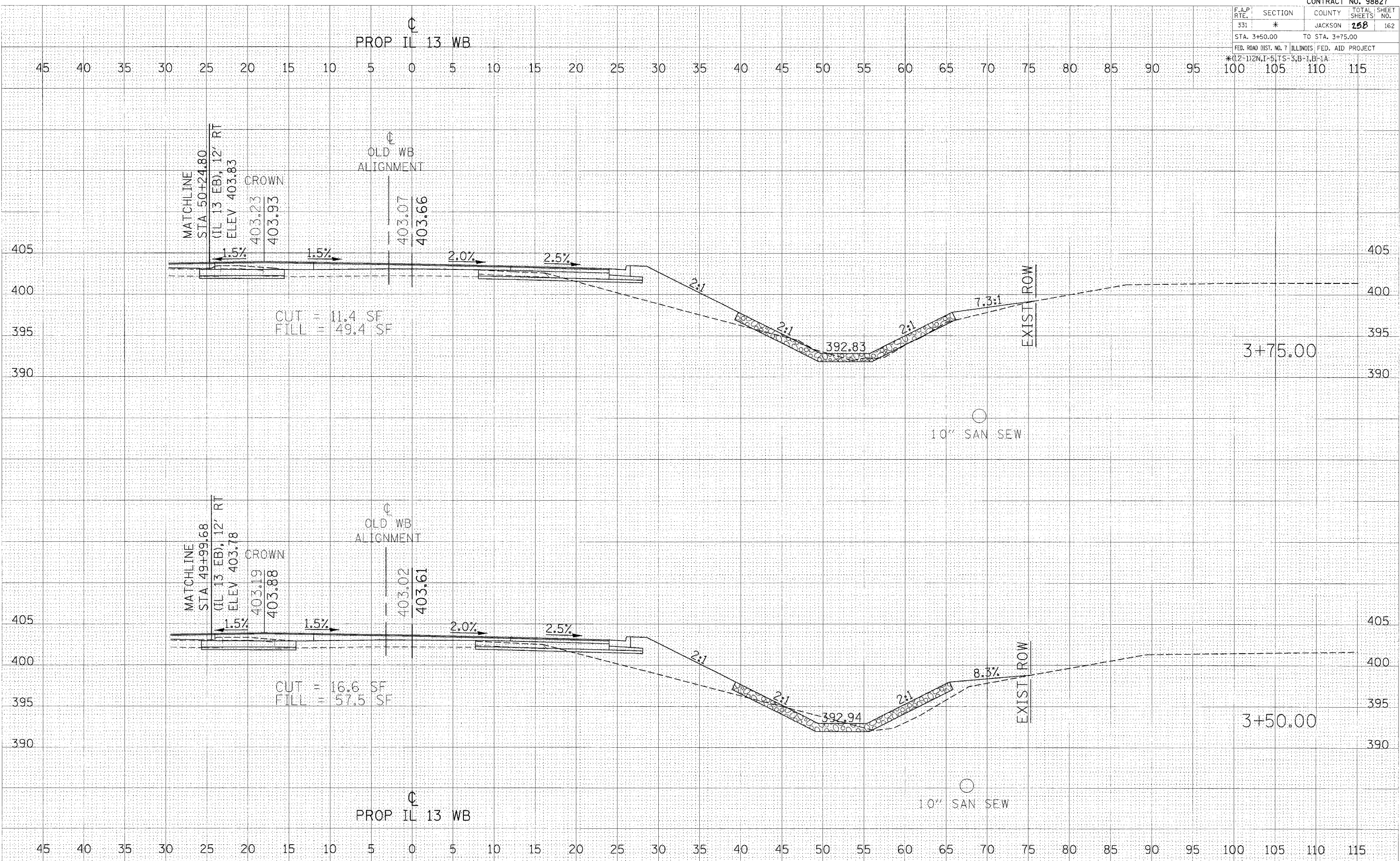
CROSS SECTIONS - PROPOSED IL 13 WB LANE

| F.A.P. RTE. | SECTION | COUNTY | TOTAL SHEETS | SHEET NO. |
|---|---------|-----------------|--------------|-----------|
| 331 | * | JACKSON | 258 | 162 |
| STA. 3+50.00 | | TO STA. 3+75.00 | | |
| FED. ROAD DIST. NO. 7 ILLINOIS FED. AID PROJECT | | | | |

*12-112M, I-5, TS-3, B-1, B-1A

| | |
|------|----|
| DATE | BY |
| | |
| DATE | BY |
| | |
| DATE | BY |
| | |

| | |
|------|----|
| DATE | BY |
| | |
| DATE | BY |
| | |
| DATE | BY |
| | |



2/15/2006
 en:\projects\98827\98827.dwg
 5:02:02 / IN

CROSS SECTIONS - PROPOSED IL 13 WB LANE

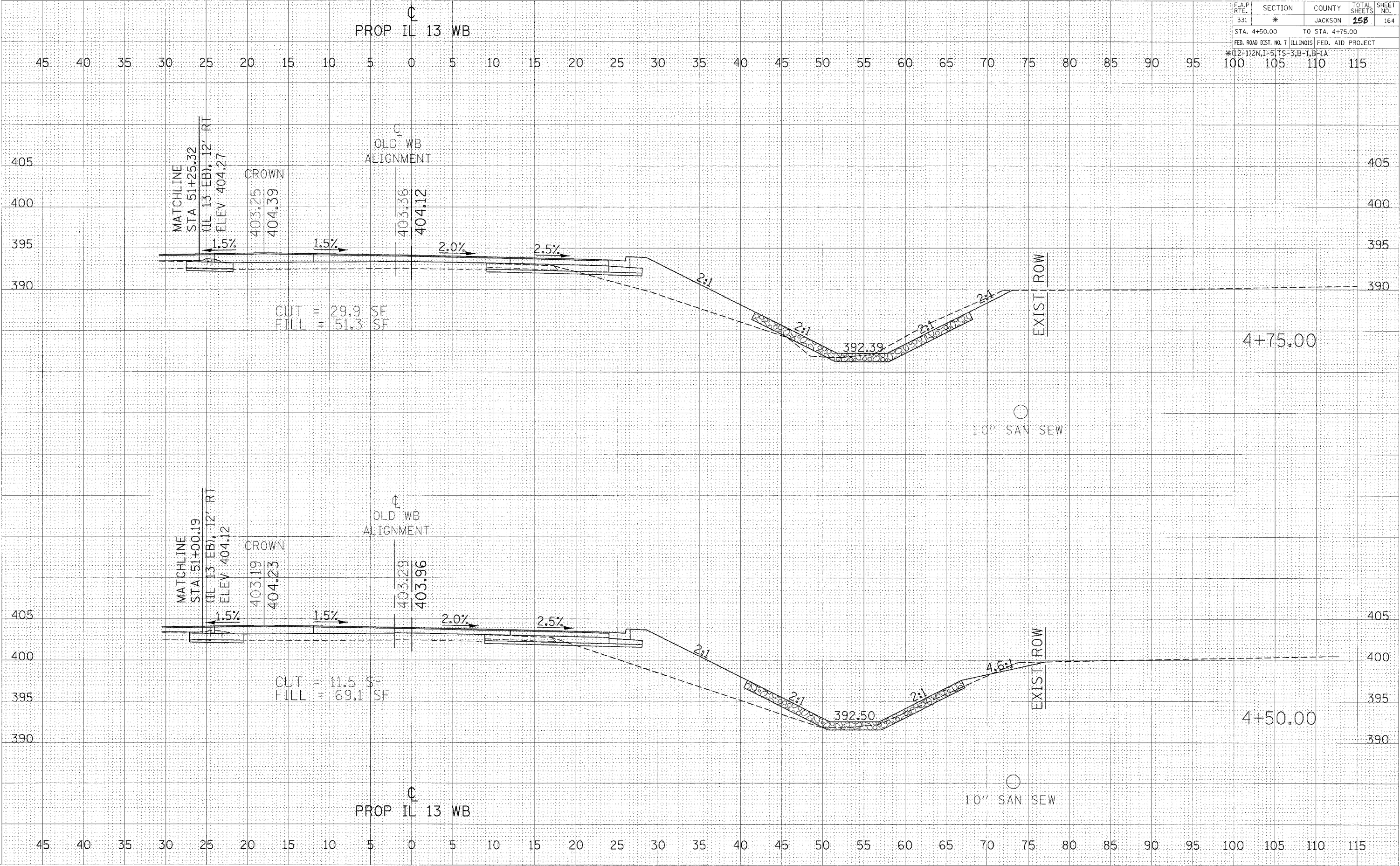
| F.A.P. RTE. | SECTION | COUNTY | TOTAL SHEETS NO. | SHEET NO. |
|-------------|---------|---------|------------------|-----------|
| 331 | * | JACKSON | 258 | 164 |

STA. 4+50.00 TO STA. 4+75.00
 FED. ROAD DIST. NO. 7 ILLINOIS FED. AID PROJECT
 *Q-2-112N, I-5, TS-3, B-1, B-1A

| | |
|------|--|
| DATE | |
| BY | |
| BT | |
| DATE | |
| BY | |
| BT | |
| DATE | |
| BY | |
| BT | |

| | |
|------|--|
| DATE | |
| BY | |
| BT | |
| DATE | |
| BY | |
| BT | |
| DATE | |
| BY | |
| BT | |

2/15/2006
 en:\projects\98827\98827.dwg
 5:00:00 / IN



CROSS SECTIONS - PROPOSED IL 13 WB LANE

| F.A.P. RTE. | SECTION | COUNTY | TOTAL SHEETS | SHEET NO. |
|-------------|---------|---------|--------------|-----------|
| 331 | * | JACKSON | 258 | 167 |

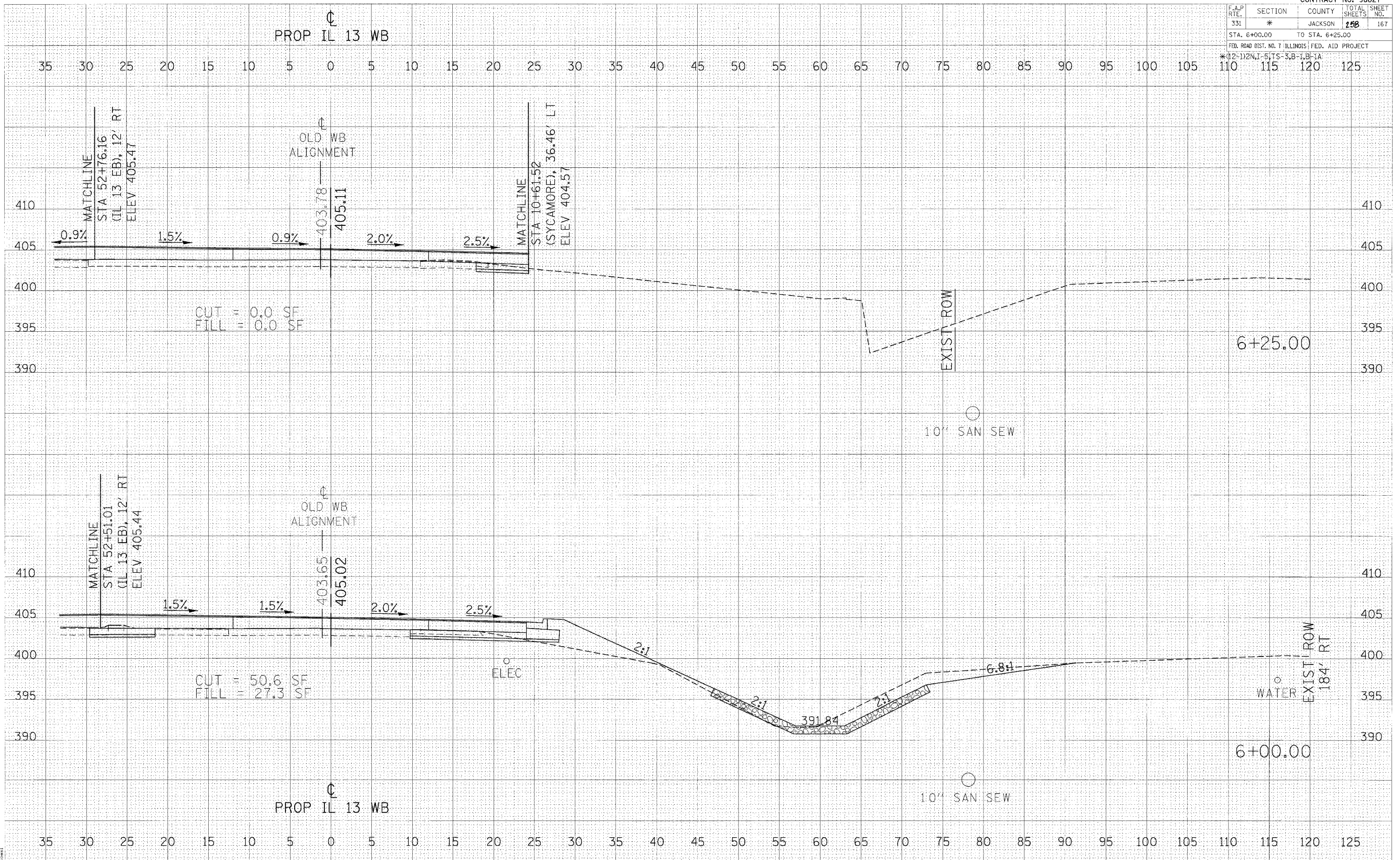
STA. 6+00.00 TO STA. 6+25.00

FED. ROAD DIST. NO. 7 ILLINOIS FED. AID PROJECT

* (12-1)2N, I-5, TS-3, B-1, B-1A

| | |
|-------|--|
| DATE | |
| BY | |
| CHKD | |
| APP'D | |
| NO. | |

| | |
|-------|--|
| DATE | |
| BY | |
| CHKD | |
| APP'D | |
| NO. | |



CROSS SECTIONS - PROPOSED IL 13 WB LANE

2/15/2006 8:00:00 AM C:\p1\1001\1001\1001\1001.dgn

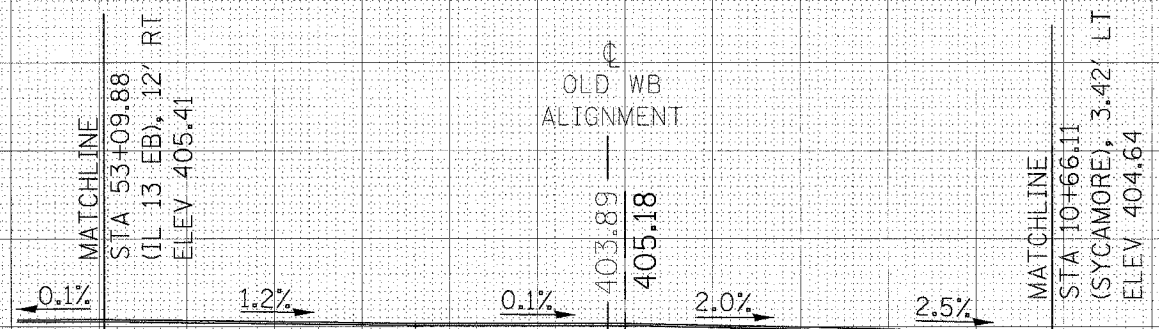
| F.A.P. RTE. | SECTION | COUNTY | TOTAL SHEETS | SHEET NO. |
|---|---------|---------|--------------|-----------|
| 331 | * | JACKSON | 158 | 168 |
| STA. 6+50.00 TO STA. 6+58.52 | | | | |
| FED. ROAD DIST. NO. 7 ILLINOIS FED. AID PROJECT | | | | |
| *112-112N, I-51TS-3, B-1, B-1A | | | | |

45 40 35 30 25 20 15 10 5 0 5 10 15 20 25 30 35 40 45 50 55 60 65 70 75 80 85 90 95 100 105 110 115

PROP IL 13 WB

| | | | |
|--------------|---------------|----|------|
| FINAL SURVEY | SURVEYED | BY | DATE |
| NOTE BOOK | PLOTTED | | |
| NO. | TEMPLATE | | |
| | AREAS CHECKED | | |


| | | | |
|-----------------|---------------|----|------|
| ORIGINAL SURVEY | SURVEYED | BY | DATE |
| NOTE BOOK | PLOTTED | | |
| NO. | TEMPLATE | | |
| | AREAS CHECKED | | |



CUT = 0.0 SF
FILL = 0.0 SF

EXIST ROW

6+58.52



CUT = 0.0 SF
FILL = 0.0 SF

EXIST ROW

6+50.00

PROP IL 13 WB

45 40 35 30 25 20 15 10 5 0 5 10 15 20 25 30 35 40 45 50 55 60 65 70 75 80 85 90 95 100 105 110 115

CROSS SECTIONS - PROPOSED IL 13 WB LANE

2/15/2006
S:\proj\p16\1604423\whtp\pl16.dgn
jones

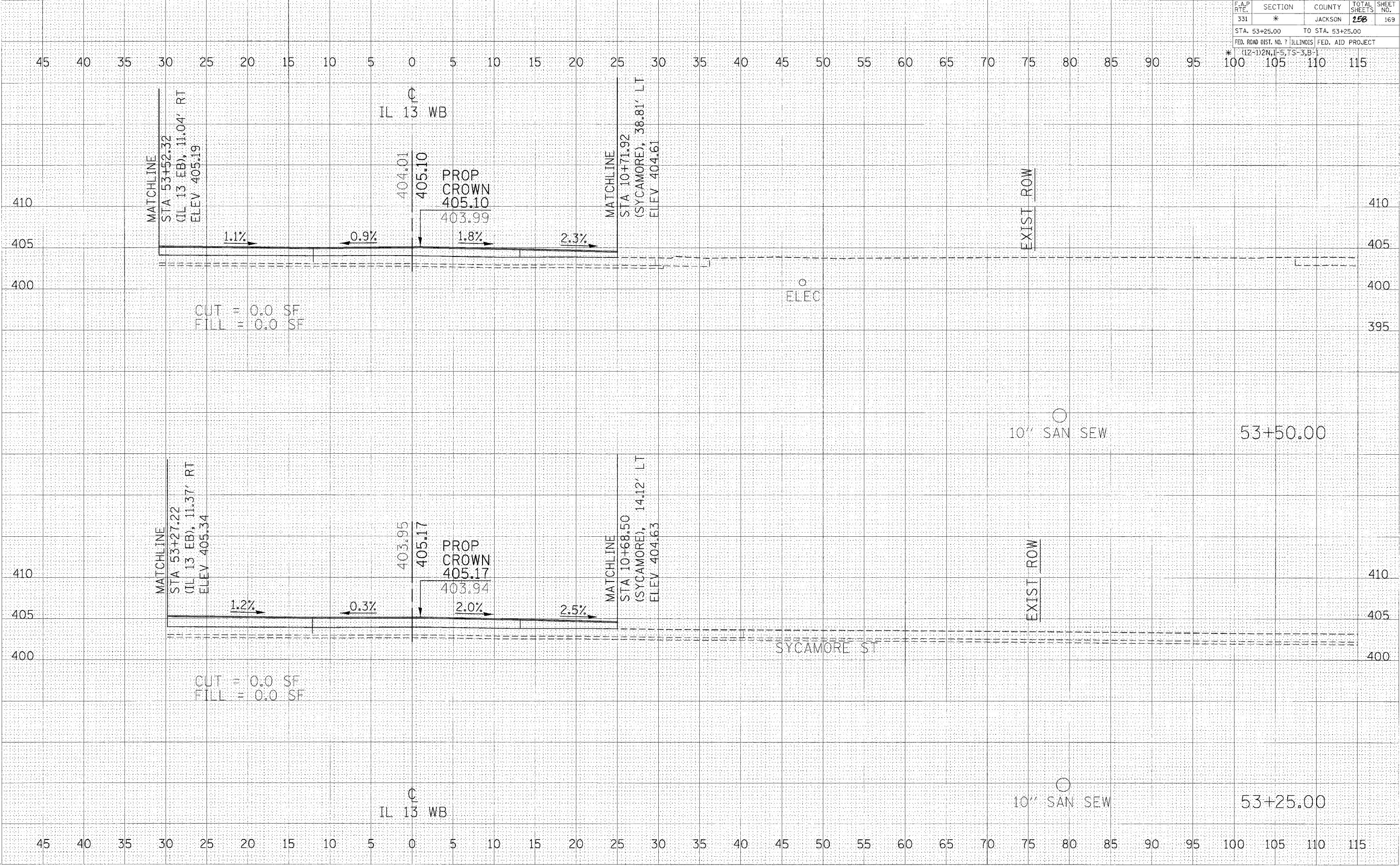
| F.A.P. RTE. | SECTION | COUNTY | TOTAL SHEETS | SHEET NO. |
|---|---------|------------------|--------------|-----------|
| 331 | * | JACKSON | 258 | 169 |
| STA. 53+25.00 | | TO STA. 53+25.00 | | |
| FED. ROAD DIST. NO. 7 ILLINOIS FED. AID PROJECT | | | | |

(12-1)2N, I-5, TS-3, B-1

| | |
|------|----|
| DATE | BY |
| | |
| DATE | BY |
| | |
| DATE | BY |
| | |

| | |
|------|----|
| DATE | BY |
| | |
| DATE | BY |
| | |
| DATE | BY |
| | |

2/15/2006
 c:\pwworkspace\10448231\dwg\10448231.dwg
 5:00:00 PM / IN



CROSS SECTIONS - IL 13 WB

| F.A.P. RTE. | SECTION | COUNTY | TOTAL SHEETS | SHEET NO. |
|-------------|---------|---------|--------------|-----------|
| 331 | * | JACKSON | 258 | 174 |

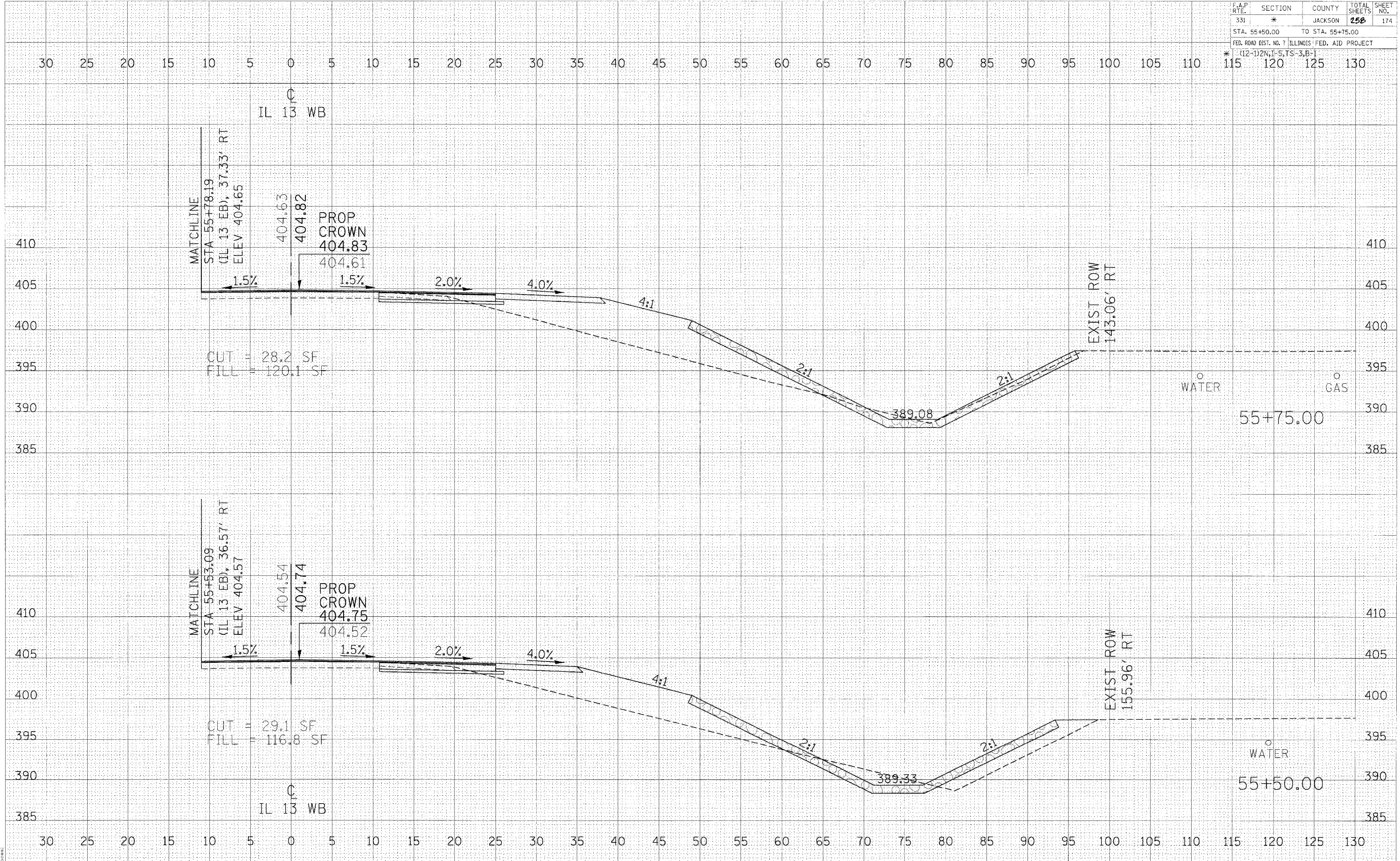
STA. 55+50.00 TO STA. 55+75.00
 FED. ROAD DIST. NO. 7 ILLINOIS FED. AID PROJECT

* (12-1)2N, 1-5, TS-3, B-1

| | |
|------|----|
| DATE | BY |
| | |
| DATE | BY |
| | |
| DATE | BY |
| | |
| DATE | BY |
| | |
| DATE | BY |
| | |

| | |
|------|----|
| DATE | BY |
| | |
| DATE | BY |
| | |
| DATE | BY |
| | |
| DATE | BY |
| | |
| DATE | BY |
| | |

2/15/2006
 c:\projects\98827\114483\ashtp\pbe0dgn
 10/11/06 / IN



CROSS SECTIONS - IL 13 WB

| F.A.P. RTE. | SECTION | COUNTY | TOTAL SHEETS | SHEET NO. |
|-------------|---------|---------|--------------|-----------|
| 331 | * | JACKSON | 250 | 176 |

STA. 56+50.00 TO STA. 56+75.00

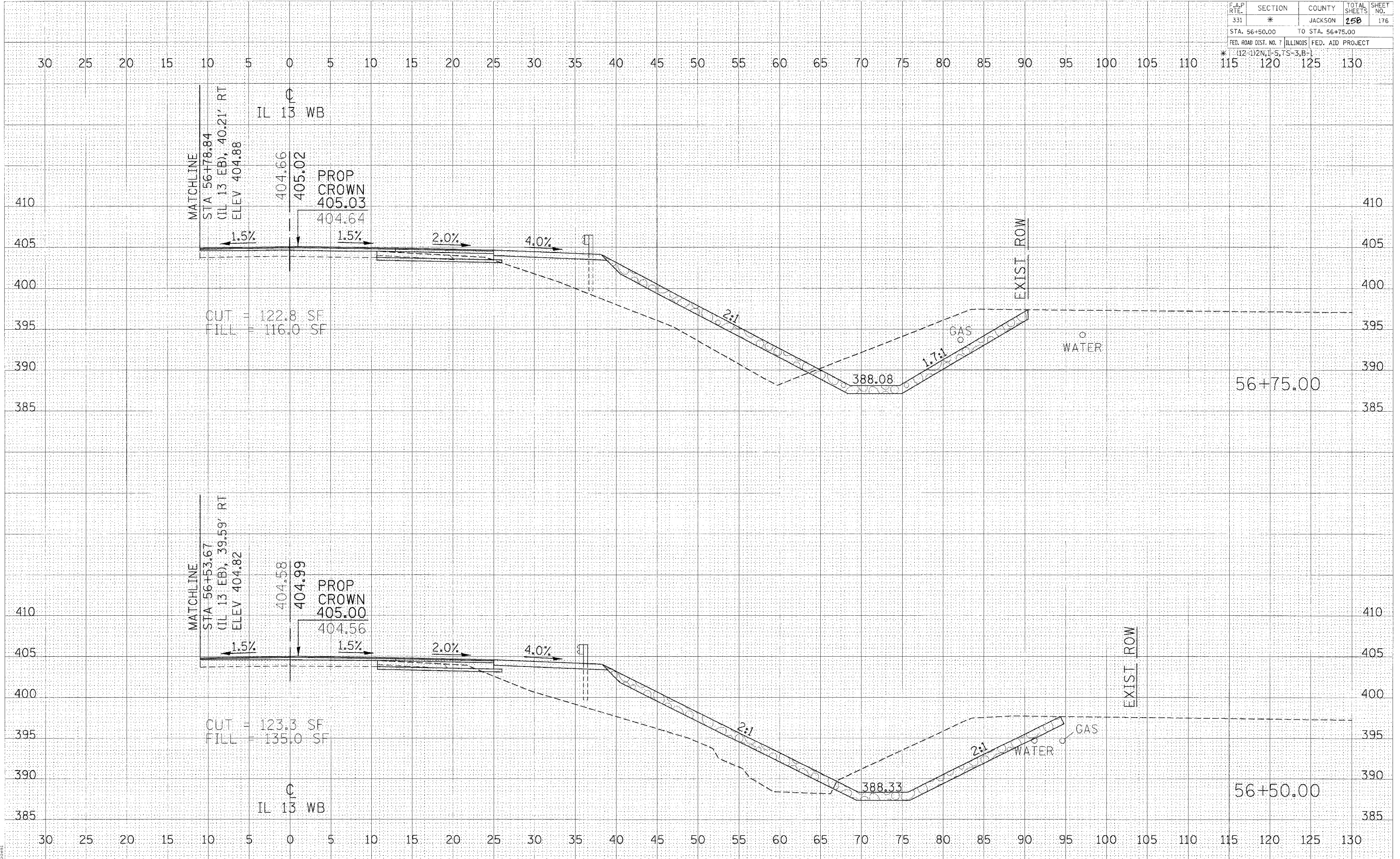
FED. ROAD DIST. NO. 7 ILLINOIS FED. AID PROJECT

* (12-1)2N, 1-5, TS-3, B-

| DATE | BY |
|------|----|
| | |
| | |
| | |
| | |
| | |

| DATE | BY |
|------|----|
| | |
| | |
| | |
| | |
| | |

2/15/2006
 at:\projects\98827\98827-403\sheet\pwr\pwr.dgn
 pwr



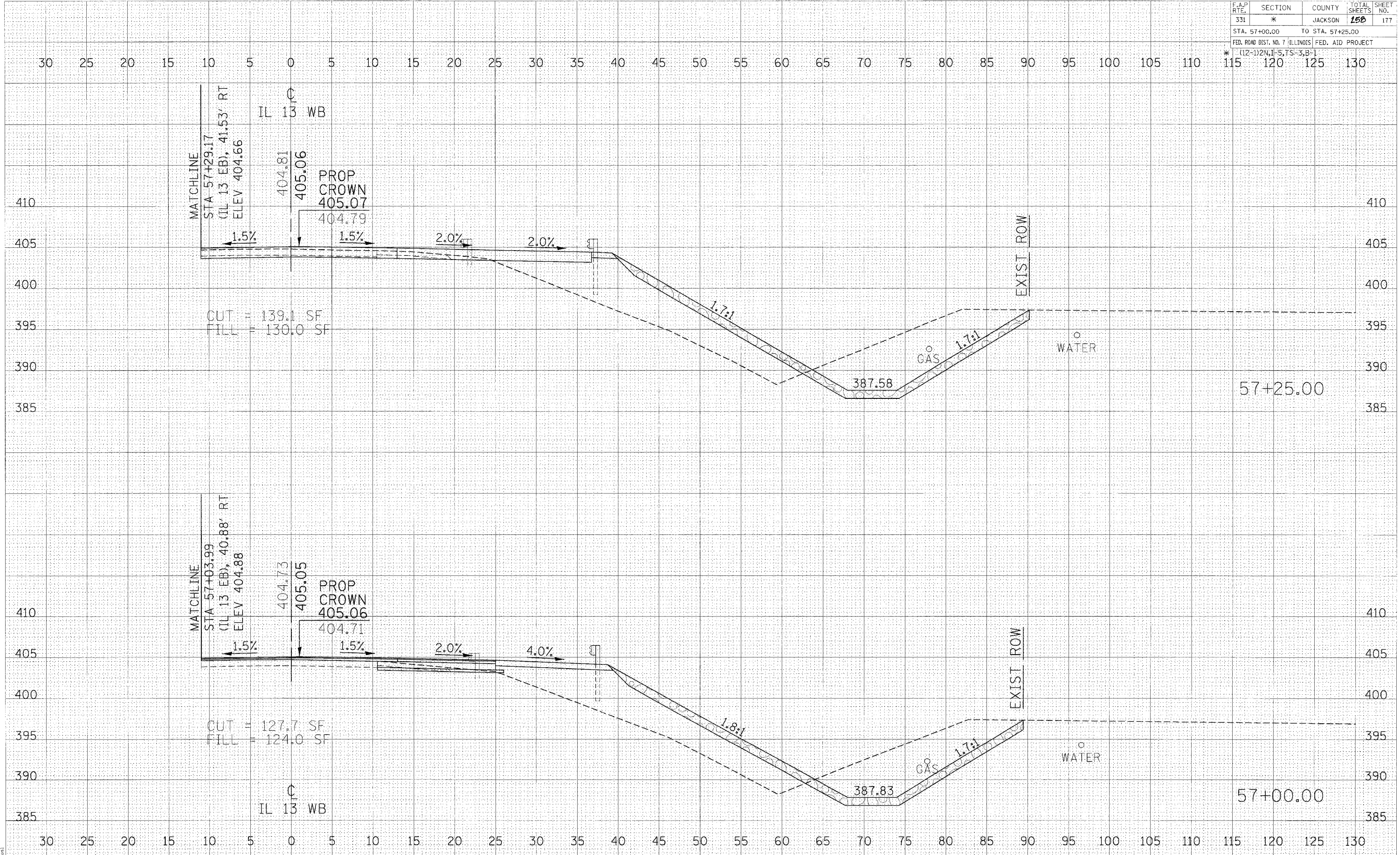
CROSS SECTIONS - IL 13 WB

| F.A.P. RTE. | SECTION | COUNTY | TOTAL SHEETS | SHEET NO. |
|---|---------|---------|--------------|-----------|
| 331 | * | JACKSON | 158 | 177 |
| STA. 57+00.00 TO STA. 57+25.00 | | | | |
| FED. ROAD DIST. NO. 7 ILLINOIS FED. AID PROJECT | | | | |

* (12-1)2N1-5, TS-3, B-1

| | |
|------|----|
| DATE | BY |
| | |
| DATE | BY |
| | |
| DATE | BY |
| | |
| DATE | BY |
| | |

| | |
|------|----|
| DATE | BY |
| | |
| DATE | BY |
| | |
| DATE | BY |
| | |
| DATE | BY |
| | |



CROSS SECTIONS - IL 13 WB

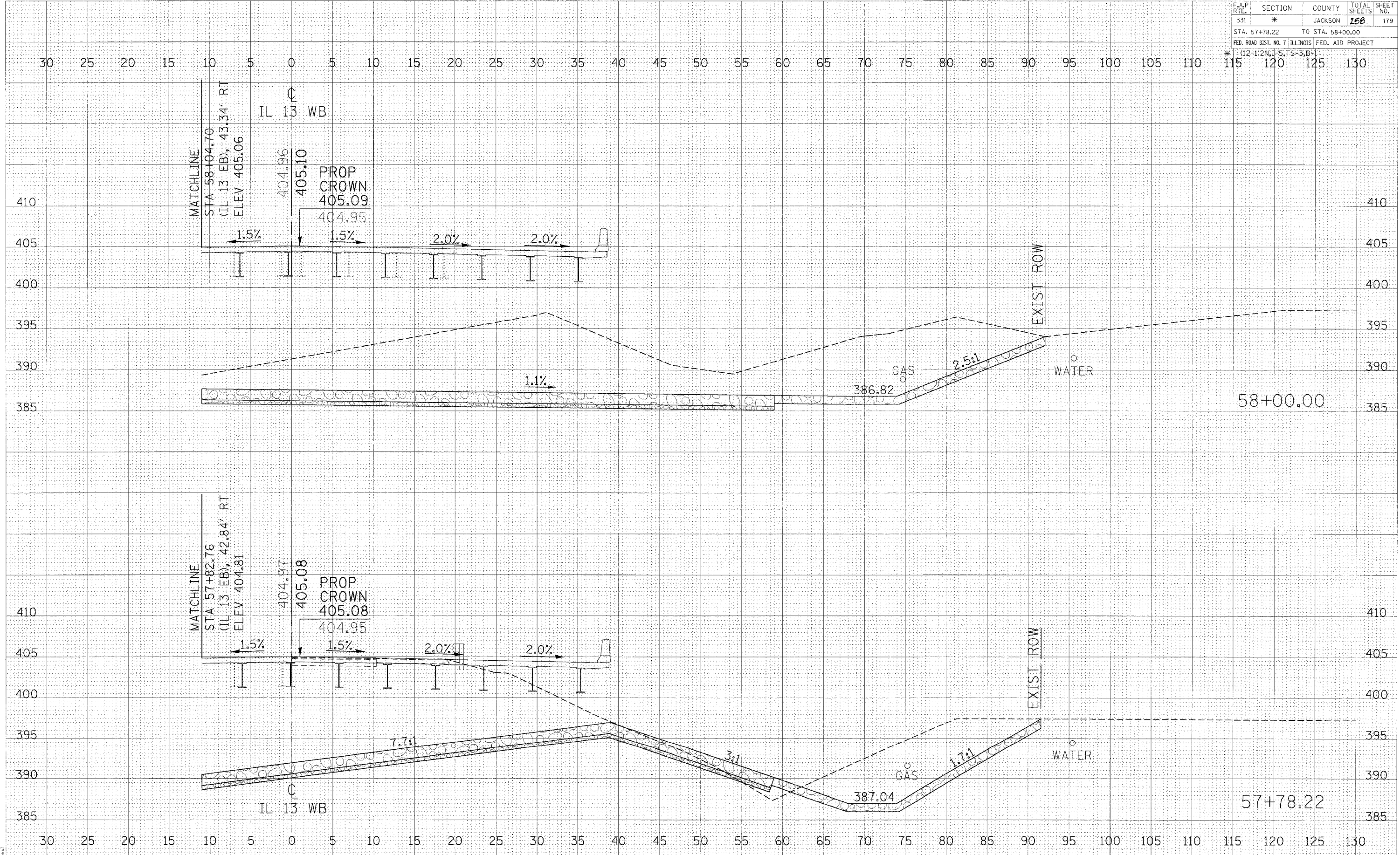
2/15/2006
 c:\projects\9844\3\shp\p\cb.dgn
 10/10/06

| F.A.P. RTE. | SECTION | COUNTY | TOTAL SHEETS | SHEET NO. |
|-------------|---------|---------|--------------|-----------|
| 331 | * | JACKSON | 158 | 179 |

STA. 57+78.22 TO STA. 58+00.00
 FED. ROAD DIST. NO. 7 ILLINOIS FED. AID PROJECT
 * (12-1/2" x 17-1/2" - 5, TS-3, B-1)

| | |
|-----------|-----|
| DATE | BY |
| | |
| DESIGNED | BY |
| CHECKED | BY |
| IN CHARGE | BY |
| PROJECT | NO. |
| DATE | BY |
| | |
| DESIGNED | BY |
| CHECKED | BY |
| IN CHARGE | BY |
| PROJECT | NO. |

| | |
|-----------|-----|
| DATE | BY |
| | |
| DESIGNED | BY |
| CHECKED | BY |
| IN CHARGE | BY |
| PROJECT | NO. |
| DATE | BY |
| | |
| DESIGNED | BY |
| CHECKED | BY |
| IN CHARGE | BY |
| PROJECT | NO. |



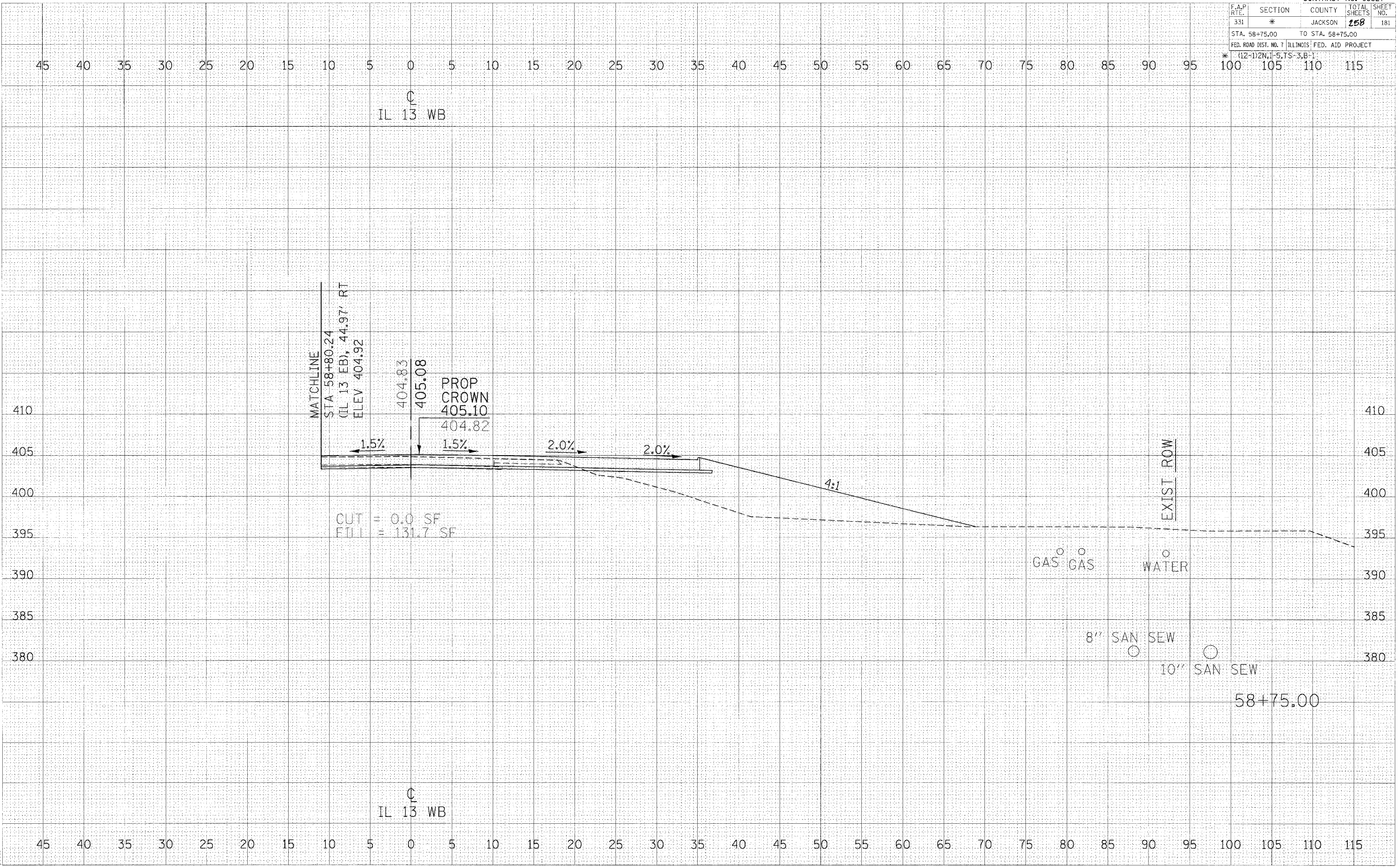
CROSS SECTIONS - IL 13 WB

2/15/2005
 c:\projects\113443\113443\113443.dgn
 9:08:00 / 11

| F.A.P. RTE. | SECTION | COUNTY | TOTAL SHEETS | SHEET NO. |
|---|---------|---------|--------------|-----------|
| 331 | * | JACKSON | 158 | 181 |
| STA. 58+75.00 TO STA. 58+75.00 | | | | |
| FED. ROAD DIST. NO. 7 ILLINOIS FED. AID PROJECT | | | | |
| * (12-1)2N, I-5, TS-3, B-1 | | | | |

| | |
|---------------|--|
| DATE | |
| BY | |
| FINAL SURVEY | |
| PLOTTED | |
| NOTE BOOK | |
| AREAS CHECKED | |
| NO. | |

| | |
|-----------------|--|
| DATE | |
| BY | |
| ORIGINAL SURVEY | |
| PLOTTED | |
| NOTE BOOK | |
| AREAS CHECKED | |
| NO. | |



2/15/2006
 c:\projects\98827\98827.dwg
 5:02:08 / 3h

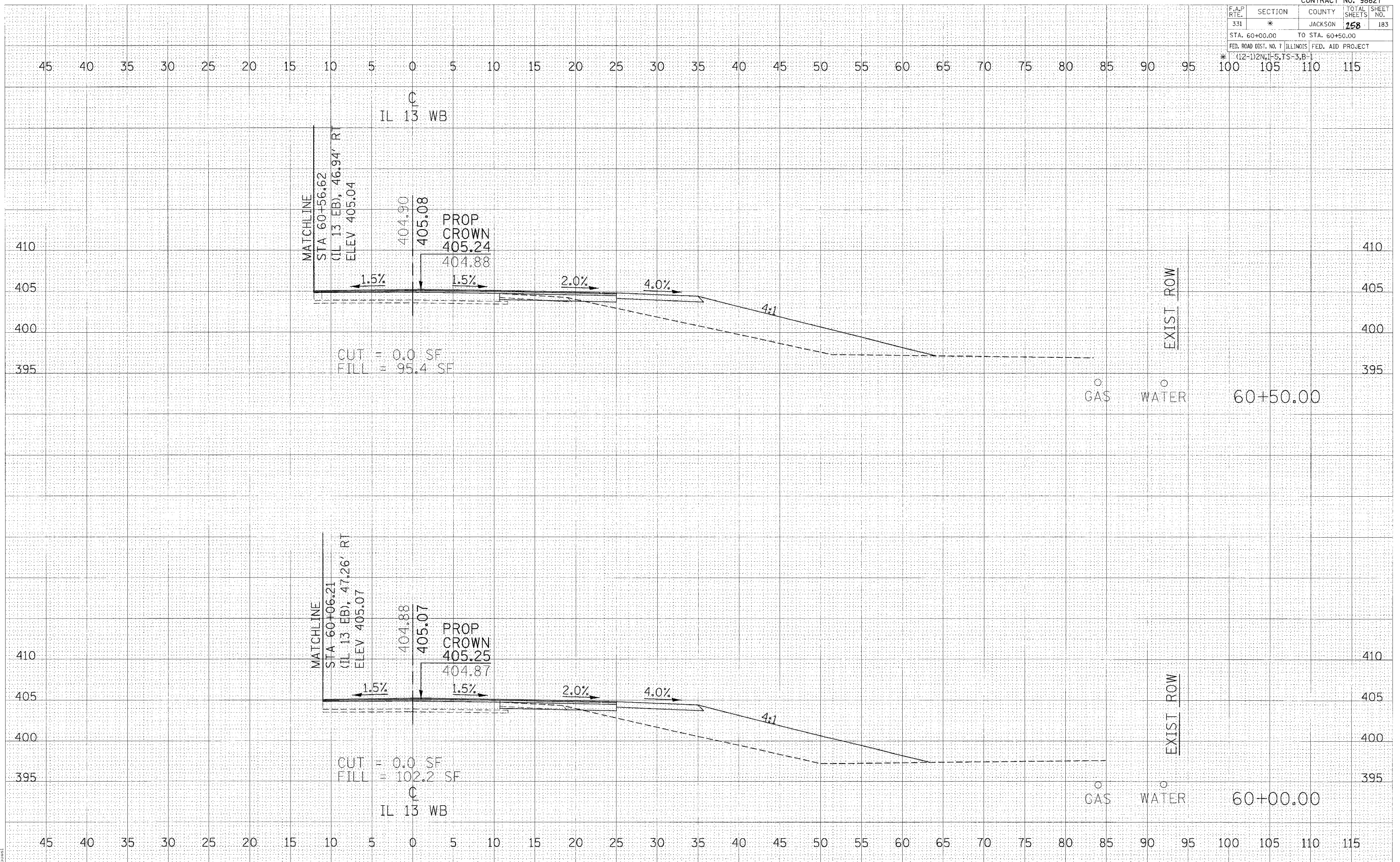
| F.A.P. RTE. | SECTION | COUNTY | TOTAL SHEETS | SHEET NO. |
|---|---------|------------------|--------------|-----------|
| 331 | * | JACKSON | 158 | 183 |
| STA. 60+00.00 | | TO STA. 60+50.00 | | |
| FED. ROAD DIST. NO. 7 ILLINOIS FED. AID PROJECT | | | | |

* (12-1)2N, I-5, TS-3, B-

| | | | |
|--------------|---------------|----|------|
| FINAL SURVEY | SURVEYED | BY | DATE |
| NOTE BOOK | PLOTTED | | |
| | TEMPLATE | | |
| | EXES | | |
| | AREAS CHECKED | | |

| | | | |
|-----------------|---------------|----|------|
| ORIGINAL SURVEY | SURVEYED | BY | DATE |
| NOTE BOOK | PLOTTED | | |
| | TEMPLATE | | |
| | EXES | | |
| | AREAS CHECKED | | |

2/15/2005
 d:\proj\jms\1044403\1044403.dwg
 jms



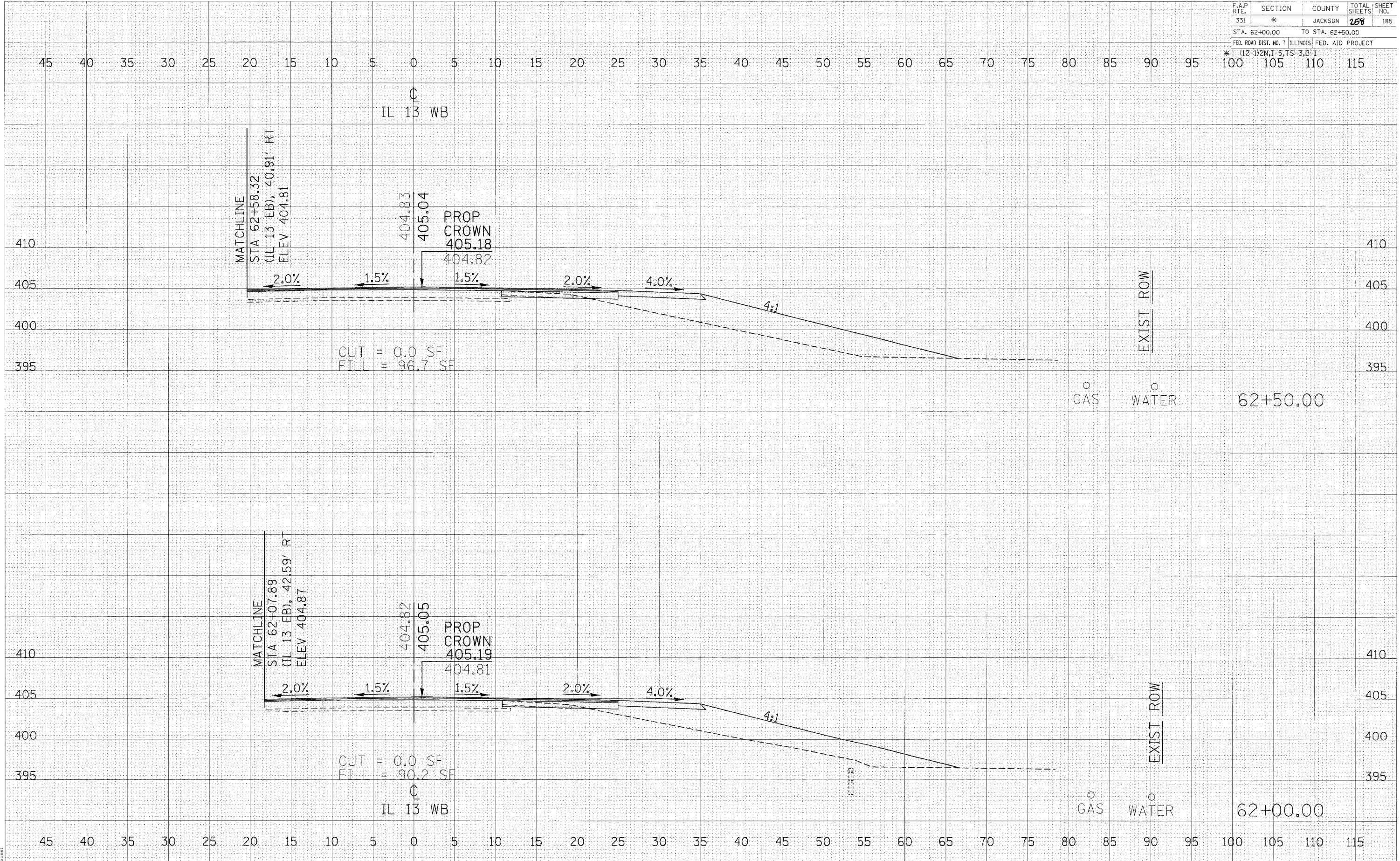
CROSS SECTIONS - IL 13 WB

| F.A.P. RTE. | SECTION | COUNTY | TOTAL SHEETS | SHEET NO. |
|---|---------|------------------|--------------|-----------|
| 331 | * | JACKSON | 158 | 185 |
| STA. 62+00.00 | | TO STA. 62+50.00 | | |
| FED. ROAD DIST. NO. 7 ILLINOIS FED. AID PROJECT | | | | |

* (12-1)2N, I-5, TS-3, B-1

| | |
|------|----|
| DATE | BY |
| | |
| DATE | BY |
| | |
| DATE | BY |
| | |
| DATE | BY |
| | |

| | |
|------|----|
| DATE | BY |
| | |
| DATE | BY |
| | |
| DATE | BY |
| | |
| DATE | BY |
| | |



CROSS SECTIONS - IL 13 WB

2/15/2008
 C:\p10\proj\98827\185\185.dwg
 185

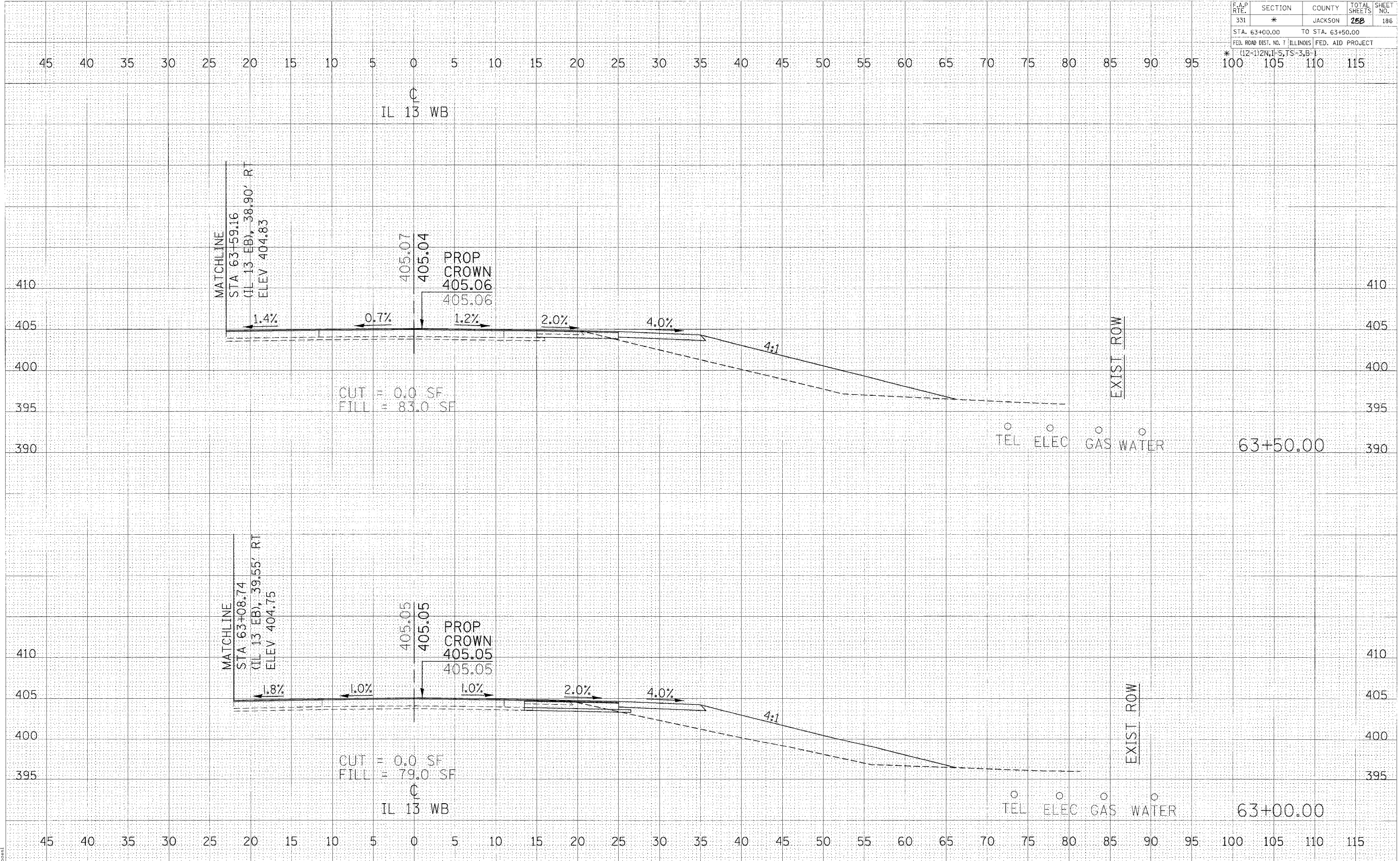
| F.A.P. RTE. | SECTION | COUNTY | TOTAL SHEETS | SHEET NO. |
|-------------|---------|---------|--------------|-----------|
| 331 | * | JACKSON | 258 | 186 |

STA. 63+00.00 TO STA. 63+50.00
 FED. ROAD DIST. NO. 7 ILLINOIS FED. AID PROJECT

* (12-1)2N(1-5,TS-3,B-)

| | | | |
|--------------|---------------|----|------|
| FINAL SURVEY | SURVEYED | BY | DATE |
| NOTE BOOK | PLOTTED | | |
| NO. | TEMPERATURE | | |
| | AREAS CHECKED | | |

| | | | |
|-----------------|---------------|----|------|
| ORIGINAL SURVEY | SURVEYED | BY | DATE |
| NOTE BOOK | PLOTTED | | |
| NO. | TEMPERATURE | | |
| | AREAS CHECKED | | |



CROSS SECTIONS - IL 13 WB

2/15/2009
 c:\projects\98827\103\shp\sp-rp-bdgn
 103 / 115

| F.A.P. RTE. | SECTION | COUNTY | TOTAL SHEETS | SHEET NO. |
|-------------|---------|---------|--------------|-----------|
| 331 | * | JACKSON | 158 | 187 |

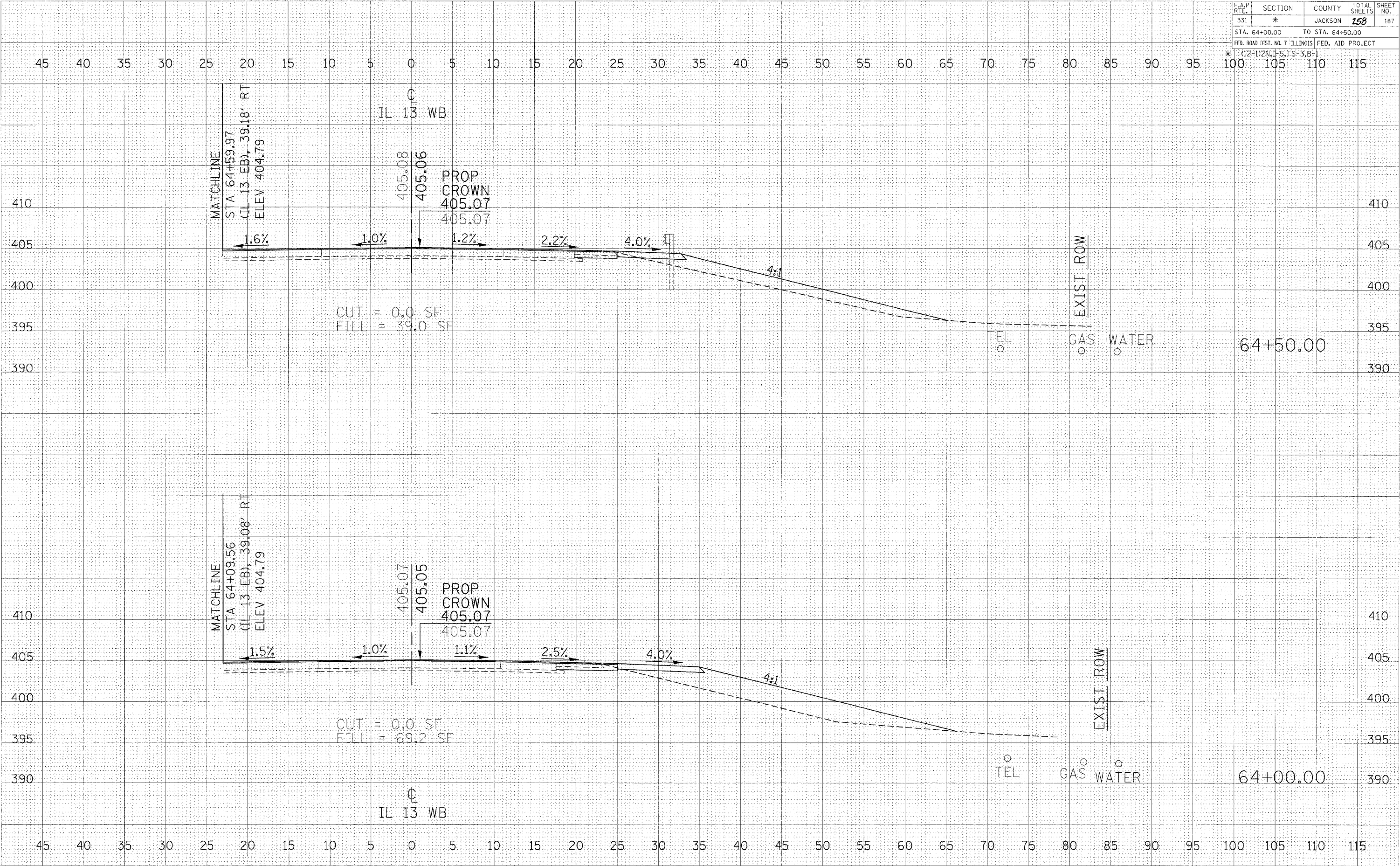
STA. 64+00.00 TO STA. 64+50.00
 FED. ROAD DIST. NO. 7 ILLINOIS FED. AID PROJECT

* (12-1)2N, I-5, TS-3, B-1

| | |
|---------------|------|
| DATE | BT |
| SURVEYED | DATE |
| PLOTTED | DATE |
| NOTE BOOK | DATE |
| AREAS CHECKED | DATE |

| | |
|---------------|------|
| DATE | BT |
| SURVEYED | DATE |
| PLOTTED | DATE |
| NOTE BOOK | DATE |
| AREAS CHECKED | DATE |

2/15/2005
 e:\projects\04403\ahh\ahh.rpb.dgn
 5.0/200 / IN



CROSS SECTIONS - IL 13 WB

| F.A.P. RTE. | SECTION | COUNTY | TOTAL SHEETS | SHEET NO. |
|-------------|---------|---------|--------------|-----------|
| 331 | * | JACKSON | 158 | 188 |

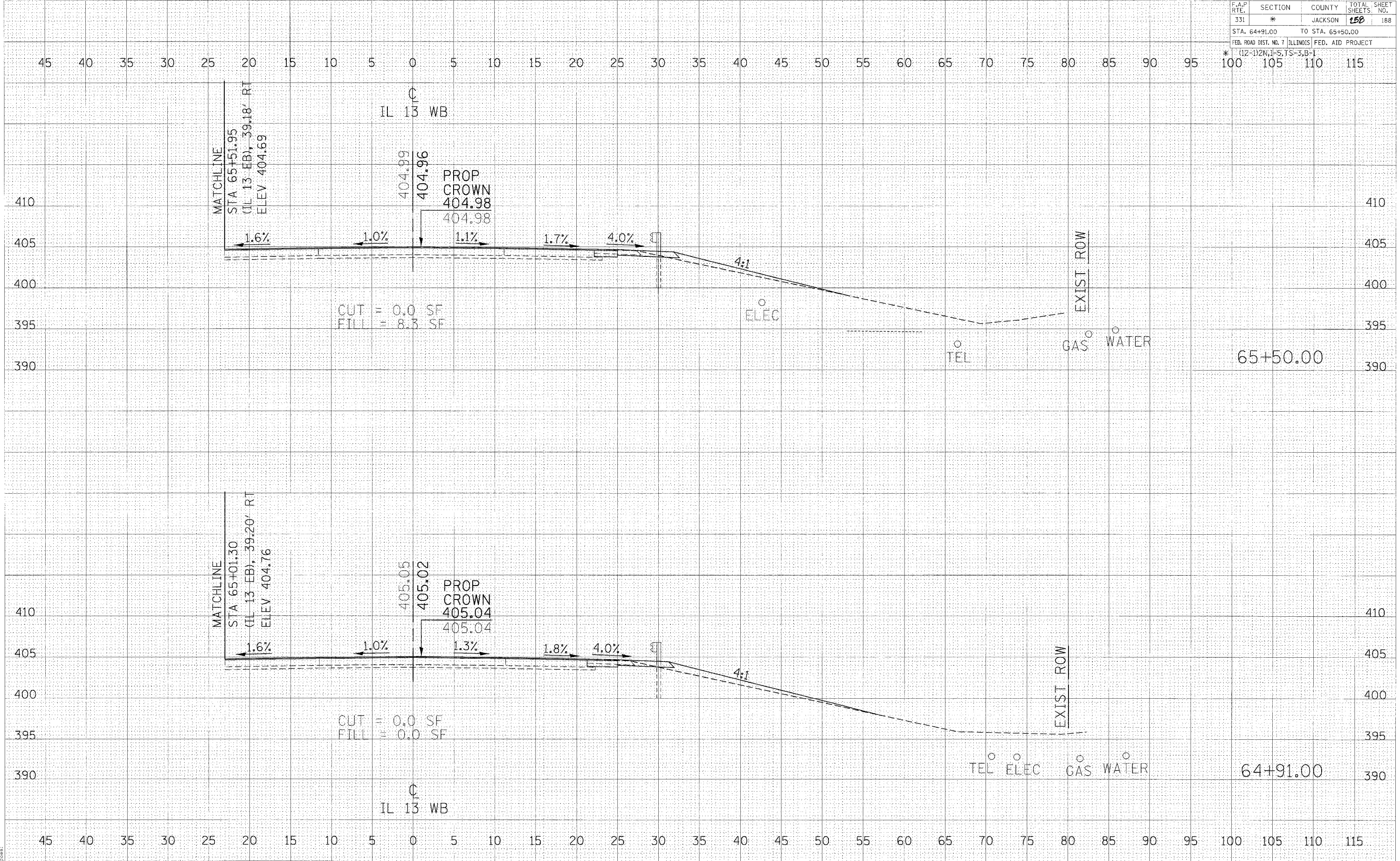
STA. 64+91.00 TO STA. 65+50.00
 FED. ROAD DIST. NO. 7 ILLINOIS FED. AID PROJECT

* (12-1)2N, 1-5, TS-3, B-1

| | |
|------|----|
| DATE | BY |
| | |
| DATE | BY |
| | |

| | |
|------|----|
| DATE | BY |
| | |
| DATE | BY |
| | |

2/15/2006
 5:00:00 PM
 2006



CROSS SECTIONS - IL 13 WB

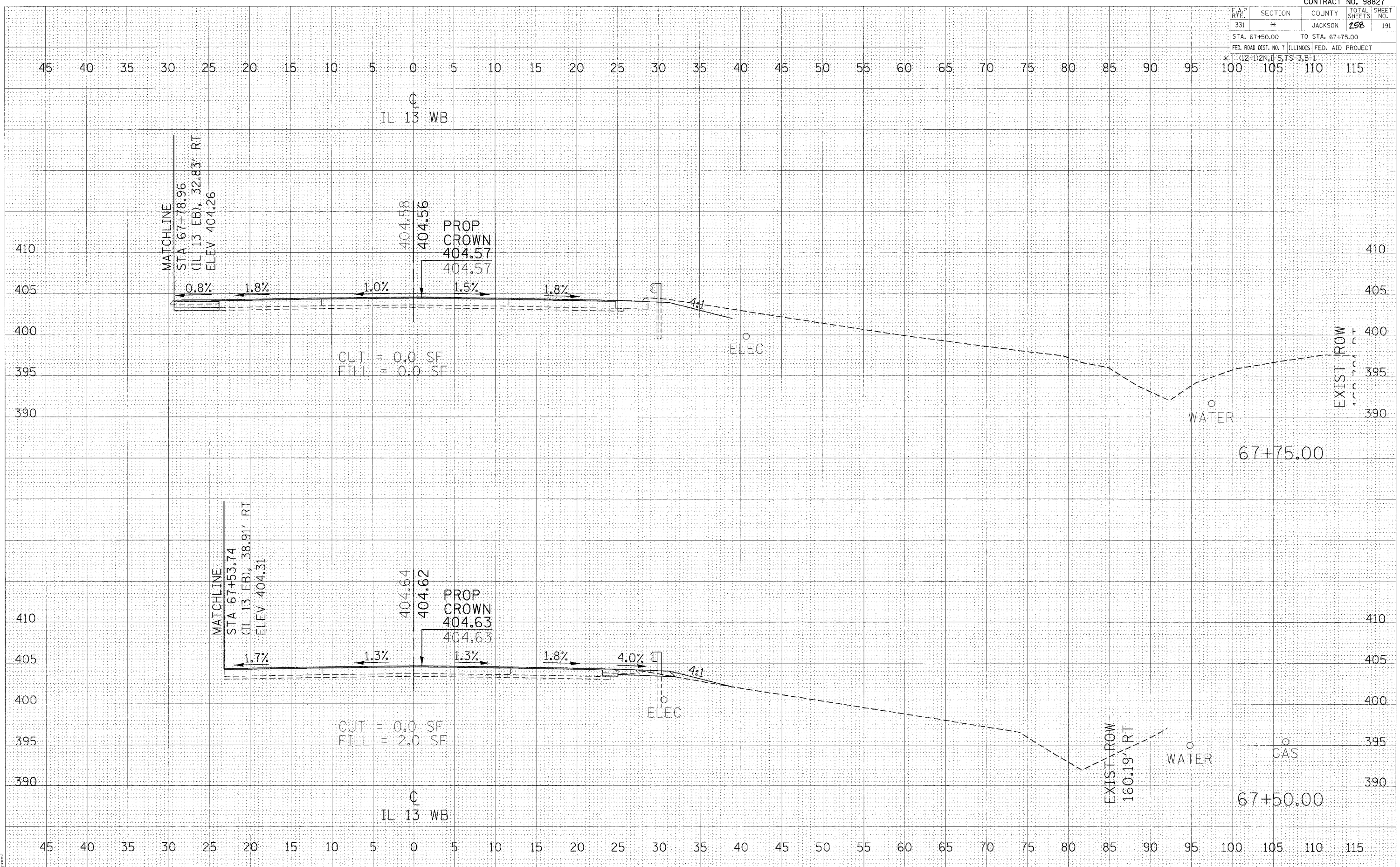
| F.A.P. RTE. | SECTION | COUNTY | TOTAL SHEETS | SHEET NO. |
|---|---------|---------|--------------|-----------|
| 331 | * | JACKSON | 258 | 191 |
| STA. 67+50.00 TO STA. 67+75.00 | | | | |
| FED. ROAD DIST. NO. 7 ILLINOIS FED. AID PROJECT | | | | |

* (12-1)2N, I-5, TS-3, B-1

| | |
|------|----|
| DATE | BY |
| | |
| DATE | BY |
| | |
| DATE | BY |
| | |
| DATE | BY |
| | |

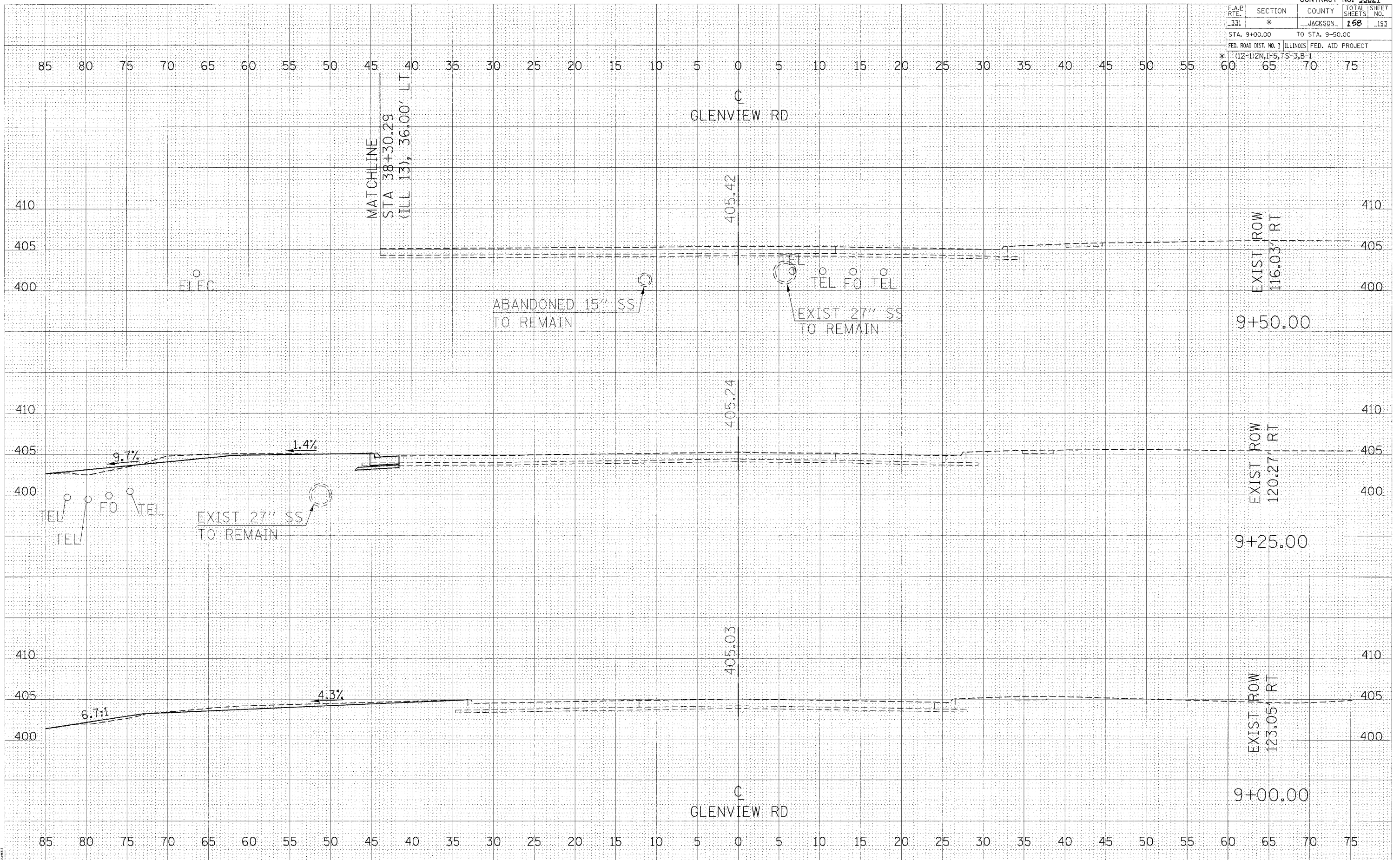
| | |
|------|----|
| DATE | BY |
| | |
| DATE | BY |
| | |
| DATE | BY |
| | |
| DATE | BY |
| | |

2/16/2005
 c:\paw\paw\198449\va\h1paw\paw.dgn
 10/11/05



CROSS SECTIONS - IL 13 WB

| F.A.P. RTE. | SECTION | COUNTY | TOTAL SHEETS | SHEET NO. |
|---|---------|-----------------|--------------|-----------|
| 331 | * | JACKSON | 158 | 193 |
| STA. 9+00.00 | | TO STA. 9+50.00 | | |
| FED. ROAD DIST. NO. 7 ILLINOIS FED. AID PROJECT | | | | |
| * 112-1/2N, 1-5, 1S-3, B-1 | | | | |



| FINAL SURVEY | DATE |
|--------------|------|
| | |

| ORIGINAL SURVEY | DATE |
|-----------------|------|
| | |

2/15/2006
 5:00pm
 11/15/06

CROSS SECTIONS - GLENVIEW ROAD

