

F.A.P. RTE.	SECTION	COUNTY	TOTAL SHEETS	SHEET NO.
881	321	SALINE	22	1

STATE OF ILLINOIS
DEPARTMENT OF TRANSPORTATION
DIVISION OF HIGHWAYS

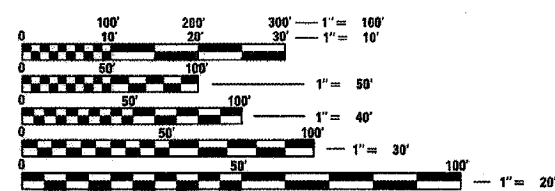
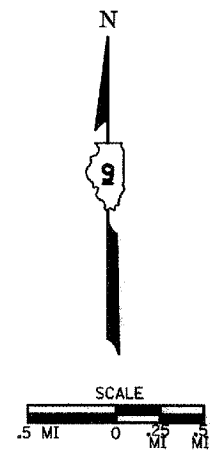
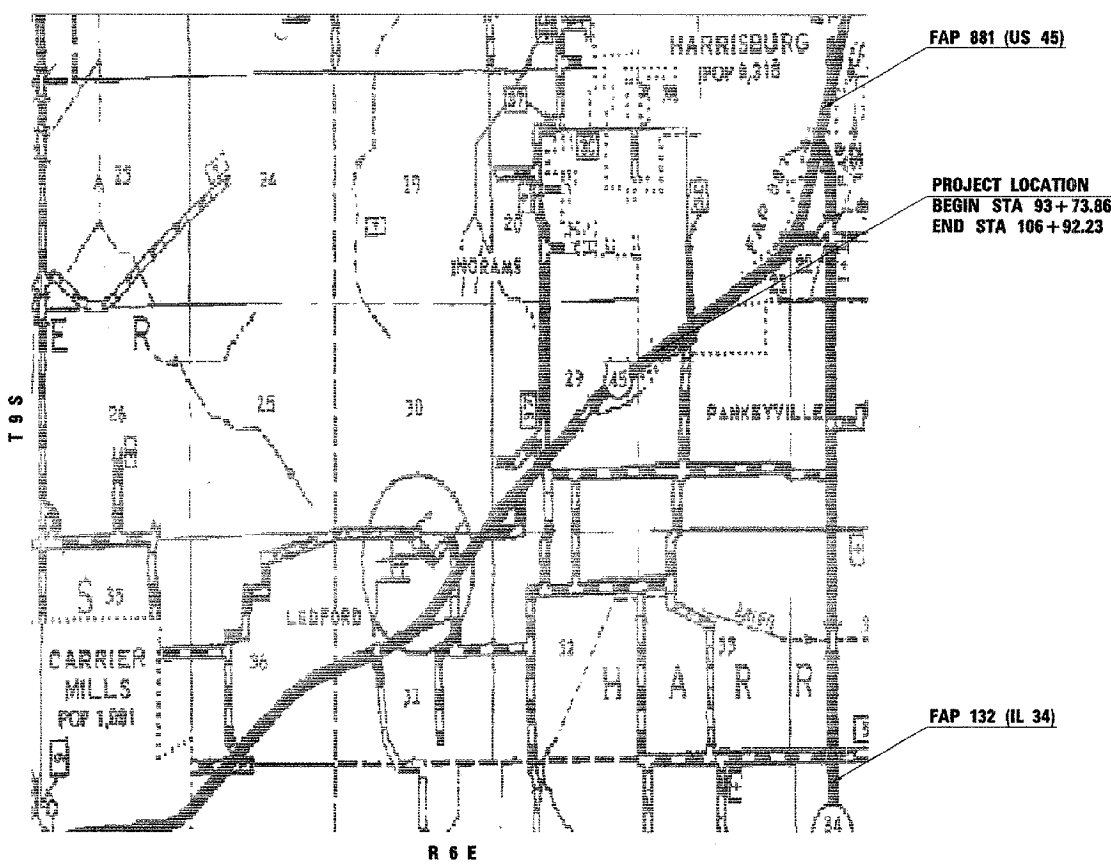
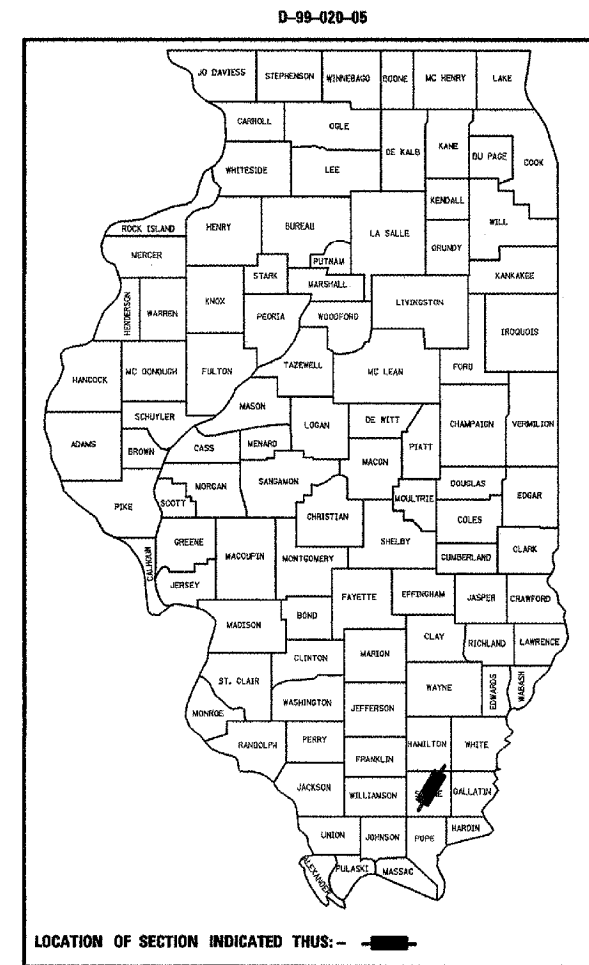
**PROPOSED
HIGHWAY PLANS**

FAP ROUTE 881 (US 45)
SECTION 321
PROJECT: F-0881(014)
SALINE COUNTY
C-99-007-05
LEFT TURN LANE ADDITION

FOR INDEX OF SHEETS, SEE SHEET NO. 2
FOR SUMMARY OF QUANTITIES, SEE SHEET NO. 3-4

TRAFFIC DATA

US 45: 2005 ADT = 6900 WITH 8.7% TRUCKS



FULL SIZE PLANS HAVE BEEN PREPARED USING STANDARD ENGINEERING SCALES. REDUCED SIZED PLANS WILL NOT CONFORM TO STANDARD SCALES. IN MAKING MEASUREMENTS ON REDUCED PLANS, THE ABOVE SCALES MAY BE USED.

J.U.L.I.E.
JOINT UTILITY LOCATION INFORMATION FOR EXCAVATION
1-800-892-0123

GROSS LENGTH OF PROJECT = 1318.37 FT = .25 MI
NET LENGTH OF PROJECT = 1318.37 FT = .25 MI

STATE OF ILLINOIS
DEPARTMENT OF TRANSPORTATION
DIVISION OF HIGHWAYS

SUBMITTED Feb 9 20 00
Man C. Lami
DEPUTY DIRECTOR OF HIGHWAYS, REGION ENGINEER

20 _____
ENGINEER OF DESIGN AND ENVIRONMENT

20 _____
DIRECTOR OF HIGHWAYS, CHIEF ENGINEER

**PRINTED BY THE AUTHORITY
OF THE STATE OF ILLINOIS**

PROJECT ENGINEER: CHARLES STEIN (618)549-2171
DESIGNER: PAULA STOVER

CONTRACT NO. 98913