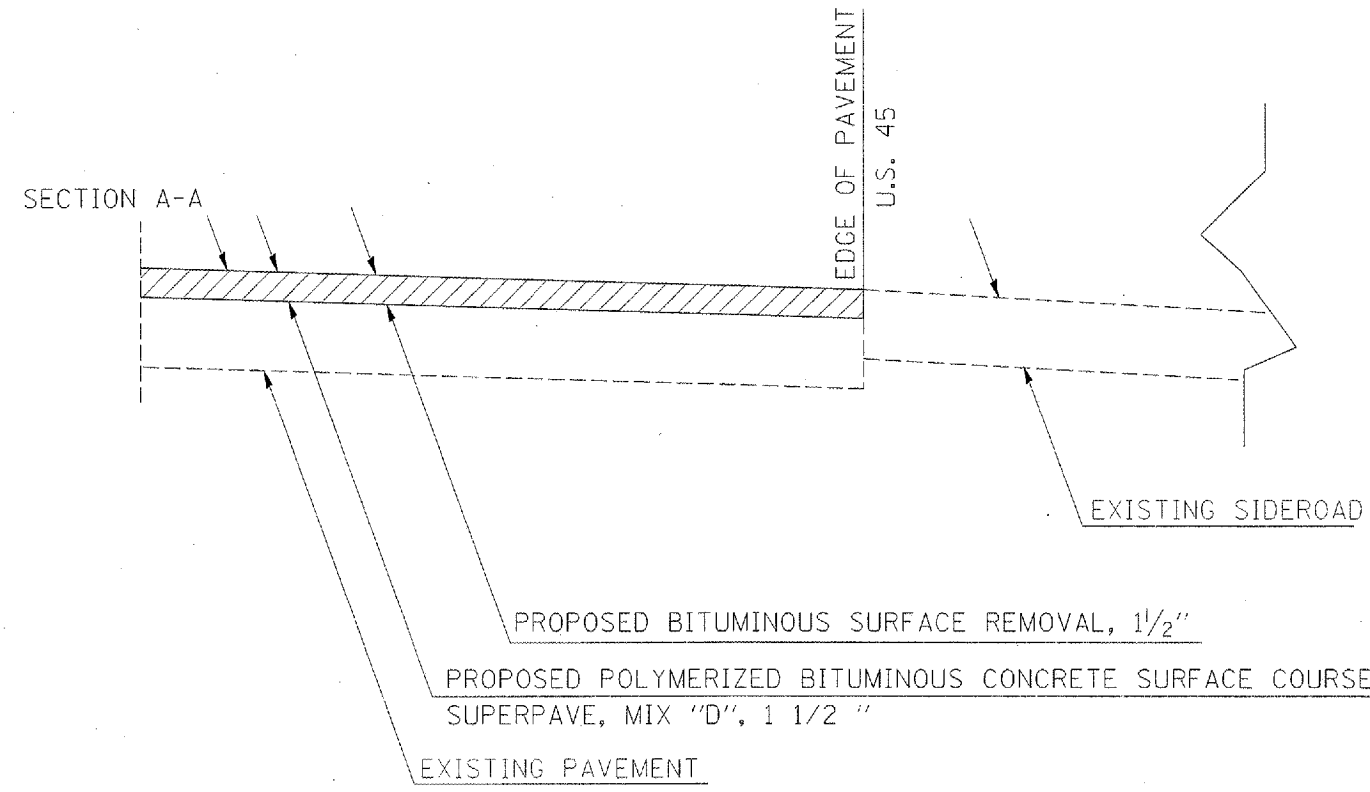
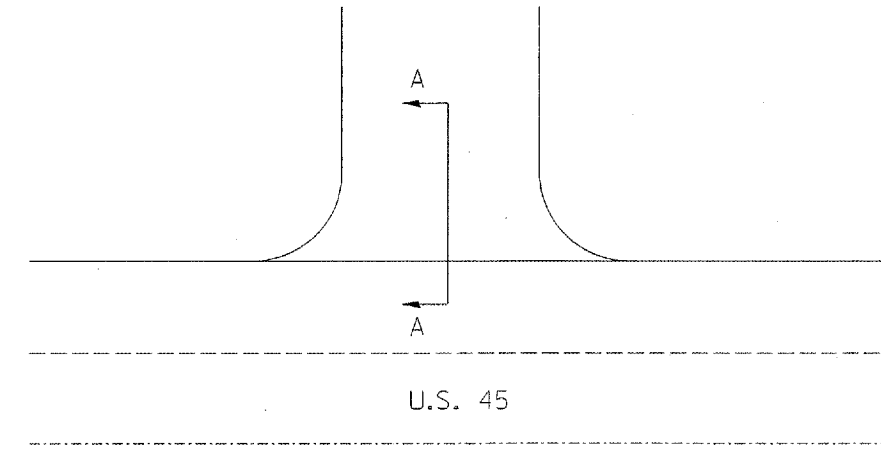


U.S. RTE.	SECTION	COUNTY	TOTAL SHEETS	SHEET NO.
US 45	*	MASSAC	13	12

*D-9 SMART FY 06-3

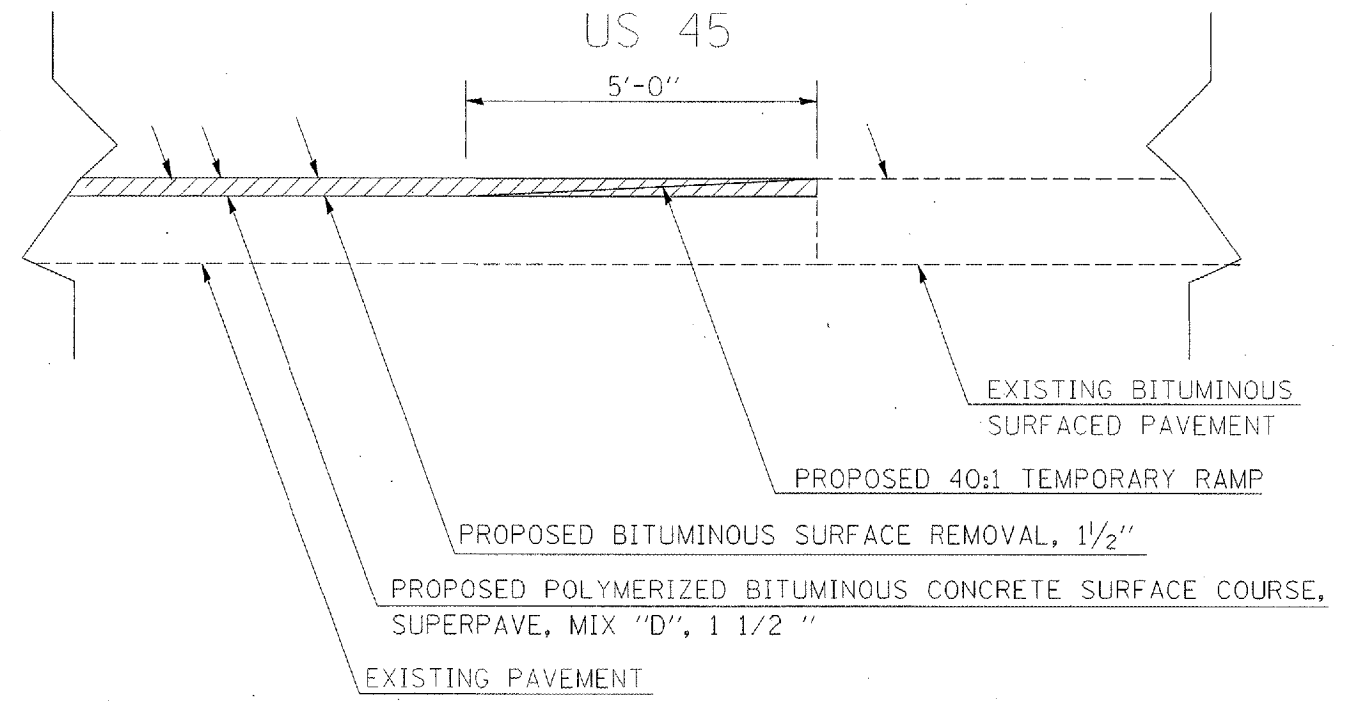
SIDEROAD DETAIL

US 45

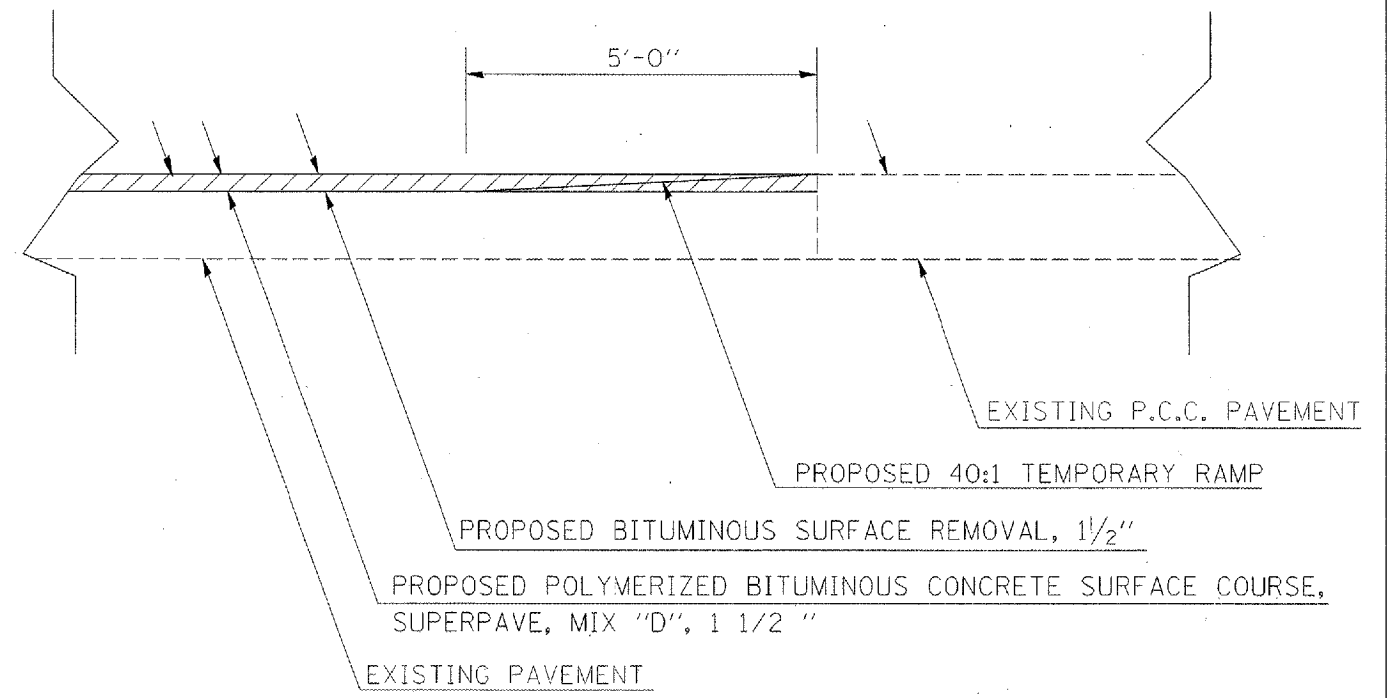


BUTT JOINT DETAIL

US 45



TO BE USED:
 STA. 13+40 STA. 99+60
 STA. 199+60



TO BE USED:
 STA. 1138+15

PLOT DATE = DATE
 PLOT NAME = PROJUS
 PLOT SCALE = RESCALE
 USER NAME = RUSBRN