

F.A.I. RTE.	SECTION	COUNTY	TOTAL SHEETS	SHEET NO.
57	*	**	7	1

* SECTION GPS MONUMENT SETTINGS FY06
 ** JEFFERSON AND WILLIAMSON COUNTIES

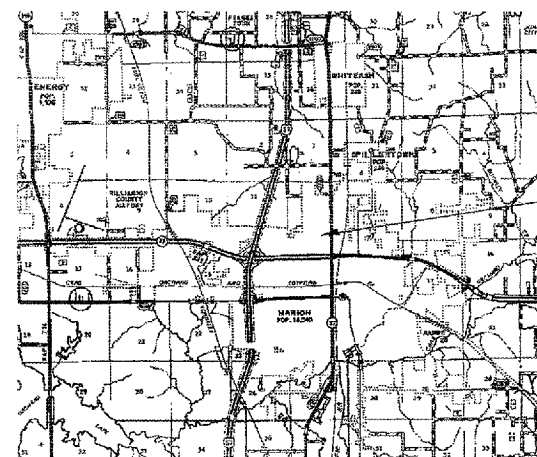
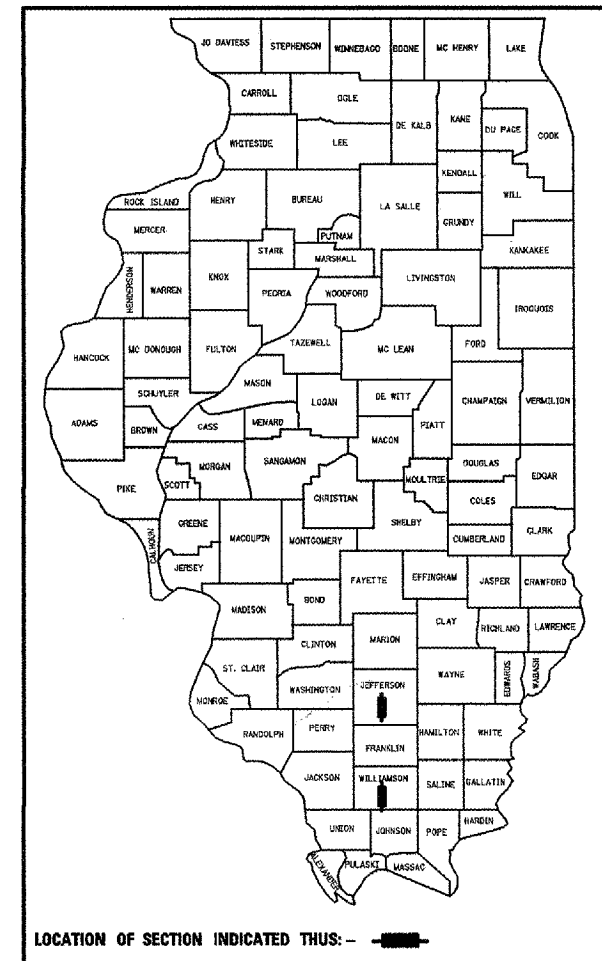
STATE OF ILLINOIS
 DEPARTMENT OF TRANSPORTATION
 DIVISION OF HIGHWAYS

**PROPOSED
 HIGHWAY PLANS**

FAI-57 (I-57)
 SECTION GPS MOUNUMENT SETTING FY-06
 PROJECT
 JEFFERSON & WILLIAMSON COUNTIES
 C-99-036-06

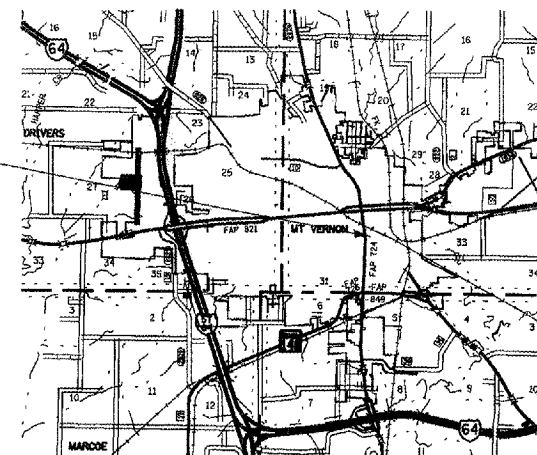
FOR INDEX OF SHEETS, SEE SHEET NO. 2

D-99-029-06



EAST MARION TOWNSHIP

PROPOSED GPS MONUMENT SETTING
 MARION MAINTENANCE YARD



MT. VERNON TOWNSHIP

PROPOSED GPS MONUMENT SETTING
 MT. VERNON MAINTENANCE YARD

STATE OF ILLINOIS
 DEPARTMENT OF TRANSPORTATION
 DIVISION OF HIGHWAYS

SUBMITTED *Feb 15 20 06*
Man C. Lami
 DEPUTY DIRECTOR OF HIGHWAYS, REGION ENGINEER

March 24 20 06
Mike Hume
 ENGINEER OF DESIGN AND ENVIRONMENT

March 24 20 06
Milton R. Sees, P.E.
 DIRECTOR OF HIGHWAYS, CHIEF ENGINEER

**PRINTED BY THE AUTHORITY
 OF THE STATE OF ILLINOIS**

J.U.L.I.E.
 JOINT UTILITY LOCATION INFORMATION FOR EXCAVATION
 1-800-892-0123