

F.A. RTE.	SECTION	COUNTY	TOTAL SHEETS	SHEET NO.
VAR	*	JACKSON	23	1

\*D-9 CONT. MAINT. FY 06-10

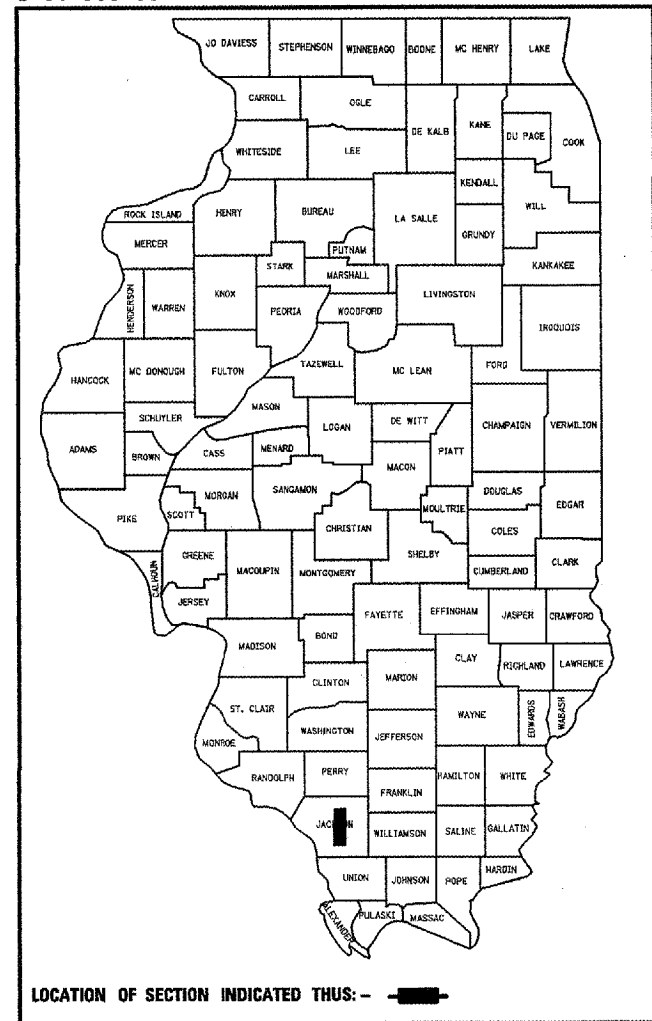
FOR INDEX OF SHEETS, SEE SHEET NO. 2

STATE OF ILLINOIS  
DEPARTMENT OF TRANSPORTATION  
DIVISION OF HIGHWAYS

**PROPOSED  
HIGHWAY PLANS**

VARIOUS ROUTES  
SECTION D-9 CONT. MAINT. FY 06-10  
PROJECT  
JACKSON COUNTY  
C-99-039-06

D-99-030-06



OLD US 51 (FAS 1911)  
LOCATION #1  
TRAFFIC DATA  
(2002) (2026)

PC=	800	1,010
SU=	90	115
MU=	10	15
ADT=	900	1,140

US 51 (FAP 322)  
LOCATION #2  
TRAFFIC DATA  
(2003) (2026)

PC=	6,975	8,765
SU=	275	345
MU=	150	190
ADT=	7,400	9,300

AIRPORT ROAD (FAU 9729)  
LOCATION #3  
TRAFFIC DATA  
(2002) (2026)

PC=	900	1,145
SU=	40	50
MU=	10	15
ADT=	950	1,210

US 51 (FAP 322)  
LOCATION #4  
TRAFFIC DATA  
(2005) (2026)

PC=	6,200	8,475
SU=	300	410
MU=	400	545
ADT=	6,900	9,430

US 51 (FAP 322)  
LOCATION #5  
TRAFFIC DATA  
(2005) (2026)

PC=	7,400	9,120
SU=	150	185
MU=	450	555
ADT=	8,000	9,860

LOCATION #5  
US 51 (FAP 322) (SOUTHBOUND)  
Sta. 17+26.60 to Sta. 21+00  
JACKSON ST. TO MAIN ST.  
NET LENGTH: 373.4 FEET (0.07 MILES)  
GROSS LENGTH: 373.4 FEET (0.07 MILES)

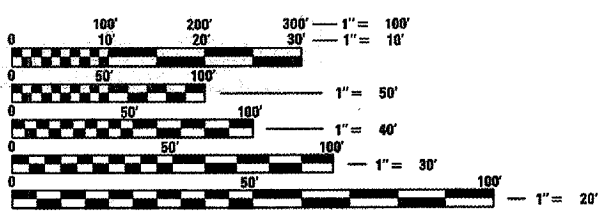
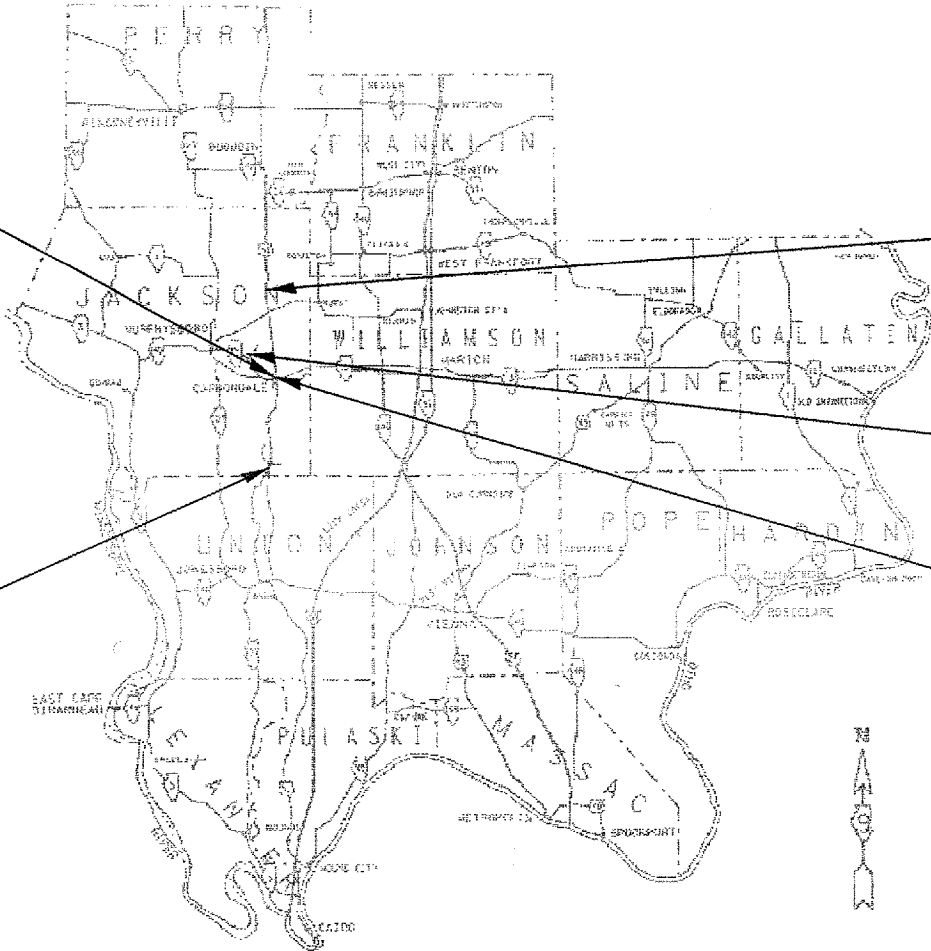
COUNTIES:	TOWNSHIPS:	LOCATION:
JACKSON	MAKANDA	1
	CARBONDALE	2
	MURPHYSBORO	3
	DESOTO	4
	CARBONDALE	5

LOCATION #4  
US 51 (FAP 322)  
Sta. 369+50 to Sta. 372+00  
(MINE SUBSIDENCE)  
NET LENGTH: 250 FEET (0.05 MILES)  
GROSS LENGTH: 250 FEET (0.05 MILES)

LOCATION #3  
AIRPORT ROAD (FAU 9729)  
Sta. 1+40 to Sta. 8+28  
Sta. 18+00 to Sta. 39+46  
NET LENGTH: 2,834 FEET (0.54 MILES)  
GROSS LENGTH: 3,806 FEET (0.72 MILES)

LOCATION #2  
US 51 (FAP 322) (NORTHBOUND)  
Sta. 68+89 to Sta. 71+88  
MONROE ST. TO MAIN ST.  
NET LENGTH: 299 FEET (0.06 MILES)  
GROSS LENGTH: 299 FEET (0.06 MILES)

LOCATION #1  
OLD US 51 (FAP 1911)  
Sta. 417+40 to Sta. 452+16.8 BK =  
Sta. 452+97.5 AH to Sta. 471+42  
NET LENGTH: 5,321.3 FEET (1.00 MILES)  
GROSS LENGTH: 5,321.3 FEET (1.00 MILES)



FULL SIZE PLANS HAVE BEEN PREPARED USING STANDARD ENGINEERING SCALES. REDUCED SIZED PLANS WILL NOT CONFORM TO STANDARD SCALES. IN MAKING MEASUREMENTS ON REDUCED PLANS, THE ABOVE SCALES MAY BE USED.

J.U.L.I.E.  
JOINT UTILITY LOCATION INFORMATION FOR EXCAVATION  
1-800-892-0123

NET LENGTH OF PROJECT: 9,077.7 FEET (1.72 MILES)  
GROSS LENGTH OF PROJECT: 10,049.7 FEET (1.90 MILES)

STATE OF ILLINOIS  
DEPARTMENT OF TRANSPORTATION  
DIVISION OF HIGHWAYS

SUBMITTED *Feb 9 20 06*  
*Mary C. Lami*  
DEPUTY DIRECTOR OF HIGHWAYS, REGION ENGINEER

*March 24 20 06*  
*Mike Hine*  
ENGINEER OF DESIGN AND ENVIRONMENT

*March 24 20 06*  
*Milton R. Sees P.E.*  
DIRECTOR OF HIGHWAYS, CHIEF ENGINEER

**PRINTED BY THE AUTHORITY  
OF THE STATE OF ILLINOIS**