

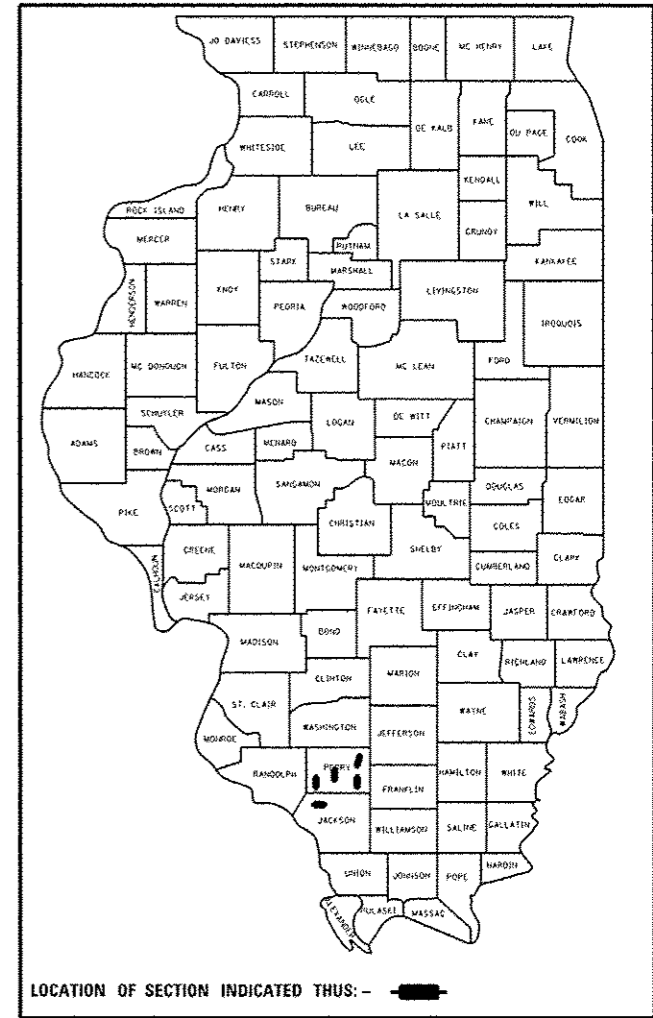
# PROPOSED HIGHWAY PLANS

ROUTE VARIOUS  
SECTION D9 ADA RAMP 2017-1  
PROJECT STP-000V(102)  
ADA RAMP UPGRADE  
PERRY & JACKSON COUNTIES

C-99-047-16

F.A. RTE.	SECTION	COUNTY	TOTAL SHEETS	SHEET NO.
VAR.	D9 ADA RAMP 2017-1	VARIOUS	82	1
		ILLINOIS	CONTRACT NO. 78545	

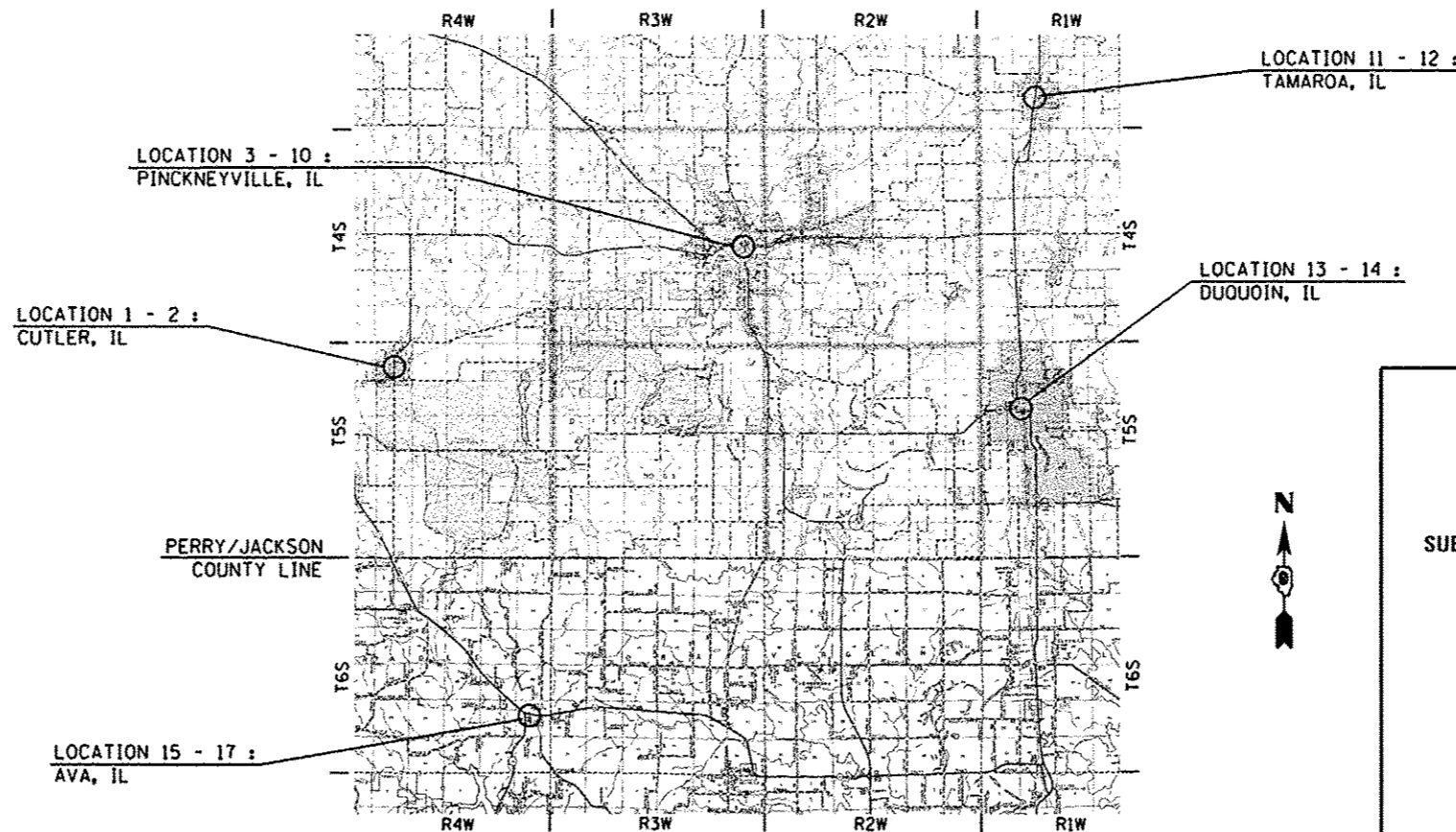
D-99-047-16



FOR INDEX OF SHEETS, SEE SHEET NO. 3  
FOR SUMMARY OF QUANTITIES, SEE SHEETS NO. 5-8  
FOR STRUCTURAL PAVEMENT DESIGN INFORMATION, SEE SHEET NO. N/A

**TOWNSHIPS**

CUTLER      PINCKNEYVILLE  
TAMAROA    DUQUOIN  
BRADLEY



DESIGN DESIGNATION : N/A  
COORDINATE SYSTEM : N/A  
POSTED SPEED : N/A

J.U.L.I.E.  
JOINT UTILITY LOCATION INFORMATION FOR EXCAVATION  
1-800-892-0123  
OR 811

PROJECT ENGINEER: CHARLES STEIN  
PROJECT DESIGNER: JOHN A. BRANDON

CONTRACT NO. 78545

GROSS LENGTH = N/A  
NET LENGTH = N/A

STATE OF ILLINOIS  
DEPARTMENT OF TRANSPORTATION  
OFFICE OF HIGHWAYS PROJECT IMPLEMENTATION

SUBMITTED January 26 20 17  
Jeffrey Z. Kain REGION FIVE ENGINEER

Mar 24 20 17  
Maween M. Addis P.E. ENGINEER OF DESIGN AND ENVIRONMENT

Mar 24 20 17  
Amelle [Signature] DIRECTOR OF PROGRAM DEVELOPMENT

PRINTED BY THE AUTHORITY  
OF THE STATE OF ILLINOIS

Prepared By: *[Signature]*  
DISTRICT STUDIES & PLANS ENGINEER

Examined By: *[Signature]*  
DISTRICT LAND ACQUISITION ENGINEER

Examined By: *[Signature]*  
DISTRICT PROGRAM DEVELOPMENT ENGINEER

Examined By: *[Signature]*  
DISTRICT OPERATIONS ENGINEER

Examined By: *[Signature]*  
DISTRICT PROJECT IMPLEMENTATION ENGINEER

Examined By: *[Signature]*  
DISTRICT CONSTRUCTION ENGINEER

Examined By: *[Signature]*  
DISTRICT MATERIALS ENGINEER

FILE NAME =	USER NAME = brandonja	DESIGNED -	REVISED -
p:\11084EBIDINTEG\Illinois.gov\PIDOT\Documents\IDOT Offices\District 9\Projects\78545		DRAWN to\CABsheets\78545-sht.dgn	REVISED -
Default	PLOT SCALE = 100.0000' / in.	CHECKED -	REVISED -
	PLOT DATE = 1/18/2017	DATE -	REVISED -

**STATE OF ILLINOIS  
DEPARTMENT OF TRANSPORTATION**

**SIGNATURE SHEET**

SCALE: SHEET OF SHEETS STA. TO STA.

F.A. RTE.	SECTION	COUNTY	TOTAL SHEETS	SHEET NO.
VAR.	D9 ADA Ramp 2017-1	•	82	2
			CONTRACT NO. 78545	
ILLINOIS FED. AID PROJECT				

## INDEX OF SHEETS

<u>SHEET NO.</u>	<u>DESCRIPTION</u>
1	COVER SHEET
2	SIGNATURE SHEET
3	INDEX OF SHEETS, COMMITMENTS AND STANDARDS
4	GENERAL NOTES
5-8	SUMMARY OF QUANTITIES
9-14	SCHEDULES OF QUANTITIES
15-21	LOCATION 1 & 2 AT CUTLER, IL (LOCATION MAP, PLAN, PROFILE AND REMOVAL SHEETS)
22-52	LOCATION 3 - 10 AT PINCKNEYVILLE, IL (LOCATION MAP, PLAN, PROFILE, REMOVAL AND PAVEMENT MARKING SHEETS)
53-60	LOCATION 11 - 12 AT TAMAROA, IL (LOCATION MAP, PLAN, PROFILE, REMOVAL AND PAVEMENT MARKING SHEETS)
61-69	LOCATION 13 - 14 AT DUQUOIN, IL (LOCATION MAP, PLAN, PROFILE, REMOVAL AND PAVEMENT MARKING SHEETS)
70-79	LOCATION 13 - 14 AT AVA, IL (LOCATION MAP, PLAN, PROFILE AND REMOVAL SHEETS)
80-82	DETAILS

## HIGHWAY STANDARDS

- 000001-06\_standardsymbolsabbreviations&patterns
- 001001-02\_areasofreinfrebars
- 001006\_decimalofinch&foot
- 280001-07\_temperosioncntrl systems
- 424001-09\_PerpendicularCurbRamps
- 424006-02\_DiagonalCurbRamps
- 424011-03\_CornerParallelCurbRamps
- 424016-03\_MidBlockCurbRamps
- 424021-03\_DepressedCorner
- 424026-01\_EntranceAlleyPedestrianCrossings
- 542401-02\_metalendsectforpipeculv
- 602306-03\_inlet-typeb
- 602601-04\_precastreinfconcfatslabtop
- 604001-04\_frame&lids-type1-140
- 606001-06\_conccurbtypeb&comboconcc&g
- 701001-02\_OffRdOp-2L2W-15ftMinFromEOP
- 701006-05\_OffRdOp-2L2W-15ftToEOP
- 701011-04\_OffRdMovingOp-2L2W-DayOnly
- 701301-04\_LnClosure2L2W-ShortTimeOp
- 701427-05\_LnClosureMultiLn-IntermittantOrMovingOpLTorEQ40MPH
- 701501-06\_UrbanLnClosure2L2W-Undivided
- 701602-08\_UrbanLnClosureMultiLn2WWithBidirectLeftTurnLn
- 701801-06\_SidewalkCornerOrCrosswalkClosure
- 701901-06\_TrafCntrlDevices
- 780001-05\_TypicalPvmtMrkings

## COMMITMENTS

THE RESIDENT ENGINEER SHALL CONTACT THE COMMISSIONER OF STREETS & PUBLIC IMPROVEMENT, SAMMY D. PERADOTTA, WITH THE PINCKNEYVILLE STREET DEPARTMENT ABOUT REMOVING THE CONCRETE TRASH RECEPTACLES THAT MAY BE ENCOUNTERED WITHIN THE PROJECT LIMITS.

OFFICE : 618-357-6102

CITY HALL : 618-357-6916

FILE NAME =	USER NAME = brandonja	DESIGNED -	REVISED -	<b>STATE OF ILLINOIS DEPARTMENT OF TRANSPORTATION</b>	<b>INDEX OF SHEETS, COMMITMENTS AND STANDARDS</b>			F.A. RTE.	SECTION	COUNTY	TOTAL SHEETS	SHEET NO.	
Default					SCALE:	SHEET	OF	SHEETS	STA.	TO	STA.		
											ILLINOIS FED. AID PROJECT	CONTRACT NO. 78545	

# GENERAL NOTES

TWO APPLICATIONS OF TEMPORARY EROSION CONTROL SEEDING HAVE BEEN INCLUDED. THE ACTUAL QUANTITY, LOCATIONS, AND APPLICATIONS SHALL BE AS DIRECTED BY THE ENGINEER. THE APPLICATION RATE SHALL BE AS PER ARTICLE 280.04(f).

PRIOR TO PLACEMENT OF THE FINAL PAVEMENT MARKINGS THE RESIDENT ENGINEER SHALL CONTACT THE BUREAU OF OPERATIONS AND ARRANGE FOR INSPECTION AND APPROVAL OF THE PAVEMENT MARKING LAYOUT.

FORMS SHALL BE OF METAL ONLY, EXCEPT THAT WOOD FORMS MAY BE USED ON SHORT RADIUS CURVES.

HMA SURFACE IN THE EXISTING GUTTER FLAGS SHALL BE REMOVED AND INCLUDED IN THE COST COMBINATION CONCRETE CURB AND GUTTER REMOVAL.

THE CONTRACTOR SHALL STAGE ALL WORK IN SUCH A WAY AS TO MAINTAIN INGRESS AND EGRESS TO ALL ABUTTING PROPERTIES AT ALL TIMES DURING CONSTRUCTION. AGGREGATE FOR TEMPORARY ACCESS WILL BE MEASURED FOR PAYMENT AS SPECIFIED IN THE CONTRACT. THE COST OF ALL OTHER MATERIALS REQUIRED AND ALL OTHER LABOR NECESSARY TO COMPLY WITH THIS PROVISION WILL NOT BE PAID FOR SEPARATELY, BUT SHALL BE CONSIDERED AS INCLUDED IN THE UNIT BID PRICES OF THE CONTRACT.

THE CONTRACTOR SHALL CORE HOLES IN PROPOSED SIDEWALK FOR PLACEMENT OF SIGN POSTS, AS DIRECTED BY THE ENGINEER. THE COST OF THIS WORK WILL NOT BE PAID FOR SEPARATELY, BUT SHALL BE CONSIDERED AS INCLUDED IN THE CONTRACT UNIT PRICE FOR PORTLAND CEMENT CONCRETE SIDEWALK 5 INCH. THE GAP BETWEEN THE POST AND THE CORE LIMITS SHALL BE FILLED WITH POLYURETHANE SEALANT (LIMESTONE COLOR).

THE CONTRACTOR SHALL VERIFY ALL DIMENSIONS AND CONDITIONS IN THE FIELD PRIOR TO ORDERING MATERIALS AND COMMENCING CONSTRUCTION.

THE RADIUS MEASUREMENTS FOUND ON THE PLAN SHEETS ARE TAKEN FROM THE FLOW-LINE OF THE PROPOSED GUTTER.

AT VARIOUS LOCATIONS, IT MAY BE NECESSARY TO TRANSITION PROPOSED CONCRETE CURB TO MEET EXISTING CURBS OR GUTTERS. THE MINIMUM LENGTH OF TRANSITIONAL CURB SHALL BE 10 FEET, UNLESS DIRECTED OTHERWISE BY THE ENGINEER.

ALL DRAINAGE STRUCTURES CONSTRUCTED, ADJUSTED OR RECONSTRUCTED UNDER THE CONTRACT, SHALL BE CLEANED OF ANY ACCUMULATION OF SILT, DEBRIS OR FOREIGN MATTER AT THE END OF EACH WORKING DAY AND AT THE TIME OF FINAL INSPECTION. THE COST OF THIS WORK WILL NOT BE PAID FOR SEPERATELY, BUT SHALL BE CONSIDERED AS INCLUDED IN THE CONTRACT UNIT PRICE FOR THE VARIOUS DRAINAGE STRUCTURE ITEMS INCLUDED IN THE CONTRACT.

THE PAVEMENT MARKING LOCATIONS SHOWN IN THE PLANS ARE APPROXIMATE. PROPOSED CROSSWALKS AND STOP BARS SHALL BE ADJUSTED AS DIRECTED BY THE ENGINEER, IF NECESSARY, TO MATCH FIELD CONDITIONS.

THE FOLLOWING ITEMS AND APPROXIMATE QUANTITIES ARE INCLUDED IN THE "SUMMARY OF QUANTITIES" IN ORDER TO ESTABLISH A UNIT COST FOR WORK WHICH MAY BE REQUIRED DURING CONSTRUCTION. THE ACTUAL QUANTITY OF EACH ITEM SHALL BE DETERMINED BY THE RESIDENT ENGINEER IN THE FIELD.

AGGREGATE FOR TEMPORARY ACCESS	200 TON
LOCATING UNDERGROUND UTILITY	200 FOOT

THE FOLLOWING SYMBOLS, ABBREVIATIONS AND PATTERNS SUPPLEMENT OR SUPERCEDE HIGHWAY STANDARD 000001:

- TL- TRANSITION LENGTH
- UL- UPPER LANDING
- TS- TURNING SPACE
- DC- DEPRESSED CORNER

FILE NAME =	USER NAME = brandon.ja	DESIGNED -	REVISED -	<b>STATE OF ILLINOIS DEPARTMENT OF TRANSPORTATION</b>	<b>GENERAL NOTES</b>			F.A. RTE.	SECTION	COUNTY	TOTAL SHEETS	SHEET NO.	
pw:\IL\084EBIDINTEG.illinois.gov\PWIDOT\Documents\DOT Offices\District 9\Projects\78545\Drawings\CADsheets\78545-sht.dgn	DRAWN	CHECKED -	REVISED -		VAR.	D9 ADA Ramp 2017-1	*	82	4	<b>CONTRACT NO. 78545</b>			
Default	PLOT SCALE = 100.0000' / 1in.	DATE -	REVISED -		SCALE:	SHEET	OF	SHEETS	STA.	TO	STA.	ILLINOIS FED. AID PROJECT	
	PLOT DATE = 2/2/2017	DATE -	REVISED -		*PERRY/JACKSON								

# SUMMARY OF QUANTITIES

CODE NUMBER	ITEM DESCRIPTION	UNIT	TOTAL QUANTITY	COUNTY:	
				✓PERRY	✓JACKSON
				ROUTE:	
				VARIOUS	
				FUNDING:	
				80% FEDERAL	20% STATE
				LOCATION:	
				URBAN	
				ROADWAY	
				0021 ✓	
20200100	EARTH EXCAVATION	CU YD	14	0	14
20900110	POROUS GRANULAR BACKFILL	CU YD	7	0	7
25000200	SEEDING, CLASS 2	ACRE	0.9	0.7	0.2
25000350	SEEDING, CLASS 7	ACRE	0.9	0.7	0.2
25000400	NITROGEN FERTILIZER NUTRIENT	POUND	85	74	11
25000500	PHOSPHORUS FERTILIZER NUTRIENT	POUND	85	74	11
25000600	POTASSIUM FERTILIZER NUTRIENT	POUND	85	74	11
25000700	AGRICULTURAL GROUND LIMESTONE	TON	2.0	1.7	0.3
25100115	MULCH, METHOD 2	ACRE	0.9	0.7	0.2
25100630	EROSION CONTROL BLANKET	SQ YD	240	0	240
28000250	TEMPORARY EROSION CONTROL SEEDING	POUND	94	82	12
28000500	INLET AND PIPE PROTECTION	EACH	1	0	1
40201000	AGGREGATE FOR TEMPORARY ACCESS	TON	200	200	0
42400200	PORTLAND CEMENT CONCRETE SIDEWALK 5 INCH	SQ FT	6,831	6,424	407

# SUMMARY OF QUANTITIES - CONT

COUNTY:	PERRY	JACKSON
ROUTE:	VARIOUS	VARIOUS
FUNDING:	80% FEDERAL 20% STATE	80% FEDERAL 20% STATE
LOCATION:	URBAN	URBAN
TOTAL QUANTITY	ROADWAY 0021	ROADWAY 0021

CODE NUMBER	ITEM DESCRIPTION	UNIT	TOTAL QUANTITY	ROADWAY 0021	ROADWAY 0021
42400800	DETECTABLE WARNINGS	SO FT	635	591	44
44000400	GUTTER REMOVAL	FOOT	94	75	19
44000500	COMBINATION CURB AND GUTTER REMOVAL	FOOT	706	686	20
44000600	SIDEWALK REMOVAL	SO FT	6,476	6,109	367
44213204	TIE BARS 3/4"	EACH	39	39	0
50102400	CONCRETE REMOVAL	CU YD	0.35	0	0.35
50105220	PIPE CULVERT REMOVAL	FOOT	5	0	5
54002020	EXPANSION BOLTS 3/4 INCH	EACH	4	0	4
542A0223	PIPE CULVERTS, CLASS A, TYPE 1 18"	FOOT	3	0	3
542D0217	PIPE CULVERTS, CLASS D, TYPE 1 12"	FOOT	13	0	13
542D0229	PIPE CULVERTS, CLASS D, TYPE 1 24"	FOOT	3	0	3
54215547	METAL END SECTIONS 12"	EACH	1	0	1
54215559	METAL END SECTIONS 24"	EACH	1	0	1
54248510	CONCRETE COLLAR	CU YD	0.21	0	0.21

# SUMMARY OF QUANTITIES - CONT

COUNTY:	PERRY	JACKSON
ROUTE:	VARIOUS	VARIOUS
FUNDING:	80% FEDERAL 20% STATE	80% FEDERAL 20% STATE
LOCATION:	URBAN	URBAN
	ROADWAY	ROADWAY
	0021	0021

CODE NUMBER	ITEM DESCRIPTION	UNIT	TOTAL QUANTITY	ROADWAY	ROADWAY
				0021	0021
60240215	INLETS, TYPE B, TYPE 1 FRAME, CLOSED LID	EACH	1	0	1
60255500	MANHOLES TO BE ADJUSTED	EACH	2	2	0
60600605	CONCRETE CURB, TYPE B	FOOT	891	842	49
60603800	COMBINATION CONCRETE CURB AND GUTTER, TYPE B-6.12	FOOT	411	411	0
60604400	COMBINATION CONCRETE CURB AND GUTTER, TYPE B-6.18	FOOT	169	169	0
60605000	COMBINATION CONCRETE CURB AND GUTTER, TYPE B-6.24	FOOT	221	183	38
67100100	MOBILIZATION	LSUM	1	0.8	0.2
70102620	TRAFFIC CONTROL AND PROTECTION, STANDARD 701501	LSUM	1	0.8	0.2
70102632	TRAFFIC CONTROL AND PROTECTION, STANDARD 701602	LSUM	1	1	0
70102640	TRAFFIC CONTROL AND PROTECTION, STANDARD 701801	LSUM	1	0.8	0.2
* 78009004	MODIFIED URETHANE PAVEMENT MARKING - LINE 4"	FOOT	1,123	1,123	0
* 78009012	MODIFIED URETHANE PAVEMENT MARKING - LINE 12"	FOOT	88	88	0
* 78009024	MODIFIED URETHANE PAVEMENT MARKING - LINE 24"	FOOT	69	69	0
* X0327235	LOCATING UNDERGROUND UTILITIES	FOOT	200	200	0

14

\* SPECIALTY ITEM

# SUMMARY OF QUANTITIES - CONT

705 80 137

COUNTY:	PERRY	JACKSON
ROUTE:	VARIOUS	VARIOUS
FUNDING:	80% FEDERAL 20% STATE	80% FEDERAL 20% STATE
LOCATION:	URBAN	URBAN
	ROADWAY	ROADWAY
	0021	0021

CODE NUMBER	ITEM DESCRIPTION	UNIT	TOTAL QUANTITY	ROADWAY	ROADWAY
X0327680	TRENCH DRAIN	FOOT	9	9	0
X0327979	PAVEMENT MARKING REMOVAL - GRINDING	SQ FT	591	591	0
X5090810	PEDESTRIAN RAIL (SPECIAL)	FOOT	14	14	0
Z0012450	CONCRETE STEPS	CU YD	0.07	0.07	0

4



## EARTHWORK SCHEDULE

LOCATION STATION TO STATION	EARTH EXCAVATION	FOR INFORMATION ONLY				BORROW PIT SHRINKAGE FACTOR
		AVERAGE SHRINKAGE FACTOR	EARTH EXCAVATION ( ADJUSTED)	EMBANKMENT	EARTHWORK BALANCE	
		CU YD	%	CU YD	CU YD	
JACKSON COUNTY						
AVA, IL						
LOCATION 15 ( IL 4 & MILLER ST) SE QUADRANT						
0+04.6 TO 1+45.60	13.75	36.8	9	2	7	
587+00.00 TO 587+25.00	0.30	36.8	0	2	-2	
IMPROVEMENT TOTALS:	14					

FILE NAME =	USER NAME = brandonja	DESIGNED -	REVISED -	<b>STATE OF ILLINOIS DEPARTMENT OF TRANSPORTATION</b>	<b>EARTH WORK SCHEDULE</b>	F.A. RTE.	SECTION	COUNTY	TOTAL SHEETS	SHEET NO.	
pw:\IL\084EBIDINTEG\illinois.gov\PWIDOT\Documents\IDOT Offices\District 9\Projects\78545\Drawings\CAD\Sheets\78545-sht.dgn		CHECKED -	REVISED -			VAR.	D9 ADA Ramp 2017-1	*	82	9	
Default	PLOT SCALE = 100.0000' / 1in.	DATE -	REVISED -			SCALE: SHEET OF SHEETS STA. TO STA.		CONTRACT NO. 78545			
	PLOT DATE = 2/2/2017	DATE -	REVISED -			ILLINOIS FED. AID PROJECT *PERRY/JACKSON					

# CURB RAMPS SCHEDULE

LOCATION	GUTTER REMOVAL	COMB CC&G, REMOVAL	DETECTABLE WARNING	CONC CURB, TY B	COMB CC&G, TYB-6.12	COMB CC&G, TYB-6.18	COMB CC&G, TYB-6.24	SIDEWALK REMOVAL	TIE BARS 3/4"	PC CONC SIDEWALK 5"	CLASS 2 SEEDING	NITROGEN FERTILIZER	PHOSPHORUS FERTILIZER	POTASSIUM FERTILIZER	AG GROUND LIMESTONE	MULCH METHOD 2	CLASS 7 SEEDING	TEMP EROSION CONTROL SEEDING	COMMENTS		
	FOOT	FOOT	SQ FT	FOOT	FOOT	FOOT	FOOT	SQ FT	EACH	SQ FT	ACRE	POUND	POUND	POUND	TON	ACRE	ACRE	POUND			
<b>PERRY COUNTY</b>																					
<b>CUTLER, IL</b>																					
LOCATION 1 (IL 150 & HETHERINGTON ST)																					
NW QUADRANT	17.3	0	26.5	0	0	0	15.7	170.8	5	162.0	0	0	0	0	0	0	0	0	0	STD 424021	
NE QUADRANT	17.3	0	29.6	42.9	0	0	17.3	199.2	0	244.8	0.02	1.8	1.8	1.8	0.0	0.02	0.02	2	2	STD 424021	
SW QUADRANT	5.0	0	10.0	0	0	0	5.0	38.0	0	45.0	0.02	1.8	1.8	1.8	0.0	0.02	0.02	2	2	STD 424001	
SE QUADRANT	5.0	0	10.0	0	0	0	5.0	98.0	0	122.0	0.02	1.8	1.8	1.8	0.0	0.02	0.02	2	2	STD 424001	
LOCATION 2 (IL 150 & MILL ST)																					
NE QUADRANT	5.0	0	10.0	0	0	0	5.0	85.0	0	95.5	0.03	2.7	2.7	2.7	0.1	0.03	0.03	3	3	STD 424001	
NW QUADRANT	21.1	0	20.0	0	0	0	21.1	150.6	0	167.0	0.03	2.7	2.7	2.7	0.1	0.03	0.03	3	3	STD 424001	
SW QUADRANT	5.0	0	10.0	0	0	0	5.0	94.5	0	102.5	0.03	2.7	2.7	2.7	0.1	0.03	0.03	3	3	STD 424001	
<b>PINCKNEYVILLE, IL</b>																					
LOCATION 3 (IL 154/E. WATER ST & ALLEY)																					
SE QUADRANT	0	8.2	16.4	0	8.2	0	0	73.2	0	75.8	0	0	0	0	0	0	0	0	0	0	STD 424001
SW QUADRANT	0	49.0	22.7	60.5	49.0	0	0	326.3	10	292.5	0	0	0	0	0	0	0	0	0	0	STD 424021
LOCATION 4 (IL 154 & IL 127 NB) (SE CORNER OF SQUARE)																					
NW QUADRANT	0	48.6	14.8	12.4	48.6	0	0	178.9	0	178.5	0.03	2.7	2.7	2.7	0.1	0.03	0.03	3	3	STD 424011	
LOCATION 5 (IL 127 & LAUREL ST)																					
NW QUADRANT	0	26.5	14.8	24.4	0	0	27.1	112.4	0	151.0	0.03	2.7	2.7	2.7	0.1	0.03	0.03	3	3	STD 424021	
NE QUADRANT	0	20.0	21.0	20.0	0	0	20.4	178.1	0	208.8	0.04	3.6	3.6	3.6	0.1	0.04	0.04	4	4	STD 424021	
LOCATION 6 (IL13/IL 154 & WALNUT ST)																					
NW QUADRANT	0	23.9	20.8	35.7	0	23.9	0	307.2	6	288.4	0	0	0	0	0	0	0	0	0	0	STD 424021
SE QUADRANT	0	51.1	20.9	53.3	0	51.1	0	352.1	0	315.2	0	0	0	0	0	0	0	0	0	0	STD 424011
SW QUADRANT	0	25.4	25.8	32.5	0	29.0	0	190.2	0	206.4	0.03	2.7	2.7	2.7	0.1	0.03	0.03	3	3	STD 424021	
<b>TOTAL</b>	<b>76</b>	<b>252.7</b>	<b>273.3</b>	<b>281.7</b>	<b>105.8</b>	<b>104.0</b>	<b>121.6</b>	<b>2554.5</b>	<b>21.0</b>	<b>2655.4</b>	<b>0.3</b>	<b>25.2</b>	<b>25.2</b>	<b>25.2</b>	<b>0.6</b>	<b>0.3</b>	<b>0.3</b>	<b>28.0</b>			

NOTE: ALL BORROW THAT MAY BE REQUIRED FOR SEEDING OF THE GRASS MEDIAN LOCATIONS SHALL BE INCLUDED IN THE COST OF PCC SIDEWALK 5 INCH.

FILE NAME =	USER NAME = brandonja	DESIGNED -	REVISED -	<b>STATE OF ILLINOIS DEPARTMENT OF TRANSPORTATION</b>	<b>CURB RAMPS SCHEDULE</b>	F.A. RTE.	SECTION	COUNTY	TOTAL SHEETS	SHEET NO.
pw:\IL\084EBIDINTEG\Illinois.gov\PWIDOT\Documents\IDOT Offices\District 9\Projects\78545\Drawings\CAD\Sheets\78545-sht.dgn		DRAWN -	REVISED -			VAR.	D9 ADA Ramp 2017-1	*	82	10
Default	PLOT SCALE = 100.0000' / in.	CHECKED -	REVISED -						CONTRACT NO. 78545	
	PLOT DATE = 2/2/2017	DATE -	REVISED -		SCALE:	SHEET	OF	SHEETS	STA.	TO STA.
									ILLINOIS FED. AID PROJECT	

\*PERRY/JACKSON

**-CONT. CURB RAMPS SCHEDULE**

LOCATION	GUTTER REMOVAL	COMB COMB CC&G, REMOVAL	DETECTABLE WARNING	CONC CURB, TY B	COMB CC&G, TYB- 6.12	COMB CC&G, TYB- 6.18	COMB CC&G, TYB- 6.24	SIDEWALK REMOVAL	TIE BARS 3/4"	PC CONC SIDEWALK 5"	CLASS 2 SEEDING	NITROGEN FERTILIZER	PHOSPHORUS FERTILIZER	POTASSIUM FERTILIZER	AG GROUND LIMESTONE	MULCH METHOD 2	CLASS 7 SEEDING	TEMP EROSION CONTROL SEEDING	COMMENTS	
	FOOT	FOOT	SQ FT	FOOT	FOOT	FOOT	FOOT	SQ FT	EACH	SQ FT	ACRE	POUND	POUND	POUND	TON	ACRE	ACRE	POUND		
<b>- CONT. PINCKNEYVILLE, IL</b>																				
LOCATION 7 ( IL 13/IL 154 & IL 127 SB) ( SW CORNER OF SQUARE)																				
NW QUADRANT	0	32.5	24.7	49.3	0	0	32.1	275.9	0	235.0	0	0	0	0	0	0	0	0	0	STD 424011
NE QUADRANT	0	40.5	15.0	21.7	40.5	0.0	0	151.9	0	146.1	0.03	2.7	2.7	2.7	0.1	0.03	0.03	3	0	STD 424011
SW QUADRANT	0	25.6	17.0	11.0	0	25.9	0	135.7	0	133.0	0	0	0	0	0	0	0	0	0	STD 424001
LOCATION 8 ( IL 13/127 & IL 154)																				
SE QUADRANT	0	38.4	15.6	0	0	38.3	0	298.6	0	299.6	0	0	0	0	0	0	0	0	0	STD 424001
SW QUADRANT	0	28.6	13.0	13.0	0	0	28.6	149.9	0	143.5	0	0	0	0	0	0	0	0	0	STD 424011
LOCATION 9 ( IL 13/127 & RANDOLPH ST)																				
NW QUADRANT	0	19.4	20.0	76.7	19.8	0	0	316.3	0	364.3	0.05	4.5	4.5	4.5	0.1	0.05	0.05	5	0	STD 424001
NE QUADRANT	0	23.1	22.9	55.3	23.1	0	0	252.9	12	264.8	0.05	4.5	4.5	4.5	0.1	0.05	0.05	5	0	STD 424021
LOCATION 10 ( IL 13/127 & PARKER ST)																				
NW QUADRANT	0	21.3	26.0	51.1	20.9	0	0	260.3	0	276.0	0.05	4.5	4.5	4.5	0.1	0.05	0.05	5	0	STD 424021
NE QUADRANT	0	16.9	18.8	52.1	16.9	0	0	226.2	0	241.7	0.05	4.5	4.5	4.5	0.1	0.05	0.05	5	0	STD 424021
<b>TAMAROA, IL</b>																				
LOCATION 11 ( US 51 & MAIN ST)																				
NW QUADRANT	0	12.0	12.0	0	12.0	0	0	56.4	0	56.2	0.03	2.7	2.7	2.7	0.1	0.03	0.03	3	0	STD 424001
NE QUADRANT	0	25.3	30.0	33.8	25.3	0	0	350.1	0	319.2	0.03	2.7	2.7	2.7	0.1	0.03	0.03	3	0	STD 424001
SE QUADRANT	0	20.5	10.0	10.7	20.5	0	0	173.9	0	138.9	0.05	4.5	4.5	4.5	0.1	0.05	0.05	5	0	STD 424001
LOCATION 12 ( US 51 & 1ST SOUTH ST)																				
SE QUADRANT	0	8.1	10.0	16.7	8.1	0	0	84.3	0	90.5	0.04	3.6	3.6	3.6	0.1	0.04	0.04	4	0	STD 424001
SW QUADRANT	0	8.2	10.0	20.7	8.2	0	0	106.8	0	115.6	0.04	3.6	3.6	3.6	0.1	0.04	0.04	4	0	STD 424001
<b>TOTAL</b>	<b>0</b>	<b>320.4</b>	<b>245.0</b>	<b>412.1</b>	<b>195.3</b>	<b>64.2</b>	<b>60.7</b>	<b>2839.1</b>	<b>12.0</b>	<b>2824.4</b>	<b>0.4</b>	<b>37.8</b>	<b>37.8</b>	<b>37.8</b>	<b>0.8</b>	<b>0.4</b>	<b>0.4</b>	<b>42.0</b>		

NOTE: ALL BORROW THAT MAY BE REQUIRED FOR SEEDING OF THE GRASS MEDIAN LOCATIONS SHALL BE INCLUDED IN THE COST OF PCC SIDEWALK 5 INCH.

**-CONT. CURB RAMPS SCHEDULE**

LOCATION	GUTTER REMOVAL	COMB COMB CC&G, REMOVAL	DETECTABLE WARNING	CONC CURB, TY B	COMB CC&G, TYB- 6.12	COMB CC&G, TYB- 6.18	COMB CC&G, TYB- 6.24	SIDEWALK REMOVAL	TIE BARS 3/4"	PC CONC SIDEWALK 5"	CLASS 2 SEEDING	NITROGEN FERTILIZER	PHOSPHORUS FERTILIZER	POTASSIUM FERTILIZER	AG GROUND LIMESTONE	MULCH METHOD 2	CLASS 7 SEEDING	TEMP EROSION CONTROL SEEDING	COMMENTS
	FOOT	FOOT	SQ FT	FOOT	FOOT	FOOT	FOOT	SQ FT	EACH	SQ FT	ACRE	POUND	POUND	POUND	TON	ACRE	ACRE	POUND	
<b>DUQUOIN, IL</b>																			
LOCATION 13 (US 51 & E SOUTH ST)																			
SE QUADRANT	0	27.2	28.9	47.7	27.7	0	0	225.9	0	279.8	0.02	1.8	1.8	1.8	0.0	0.02	0.02	2	STD 424021
SW QUADRANT	0	29.0	20.0	34.3	31.0	0	0	116.7	6	159.8	0.03	2.7	2.7	2.7	0.1	0.03	0.03	3	STD 424001
LOCATION 14 (US 51 & JACKSON ST)																			
SE QUADRANT	0	50.0	13.5	40.8	43.9	0	0	274.3	0	396.2	0.04	3.6	3.6	3.6	0.1	0.04	0.04	4	STD 424011
SW QUADRANT	0	6.9	10.0	25.2	6.9	0	0	98.3	0	108.5	0.03	2.7	2.7	2.7	0.1	0.03	0.03	3	STD 424001
<b>JACKSON COUNTY</b>																			
<b>AVA, IL</b>																			
LOCATION 15 (IL 4 & MILLER ST)																			
SE QUADRANT	0	0	10.0	0	0	0	0	125.0	0	125.0	0.05	4.5	4.5	4.5	0.1	0.05	0.05	5	STD 424001
LOCATION 16 (IL 4 & HOWARD ST)																			
SE QUADRANT	0	0	10	0	0	0	0	60.9	0	101.5	0.03	2.7	2.7	2.7	0.1	0.03	0.03	3	STD 424001
LOCATION 17 (IL 151 & MAIN ST)																			
NE QUADRANT	0	19.8	12.2	27.6	0	0	19.8	100.6	0	100.6	0.02	1.8	1.8	1.8	0.0	0.02	0.02	2	STD 424001
SE QUADRANT	18.1	0	11.8	21.4	0	0	18.1	79.7	0	79.7	0.02	1.8	1.8	1.8	0.0	0.02	0.02	2	STD 424001
<b>TOTAL</b>	<b>18</b>	<b>132.9</b>	<b>116.4</b>	<b>197.0</b>	<b>109.5</b>	<b>0</b>	<b>37.9</b>	<b>1081.4</b>	<b>6.0</b>	<b>1351.1</b>	<b>0.2</b>	<b>21.6</b>	<b>21.6</b>	<b>21.6</b>	<b>0.5</b>	<b>0.2</b>	<b>0.2</b>	<b>24.0</b>	
<b>PROJECT TOTALS</b>	<b>94</b>	<b>706</b>	<b>635</b>	<b>891</b>	<b>411</b>	<b>169</b>	<b>221</b>	<b>6476</b>	<b>39</b>	<b>6831</b>	<b>0.9</b>	<b>85</b>	<b>85</b>	<b>85</b>	<b>2</b>	<b>0.9</b>	<b>0.9</b>	<b>94</b>	

NOTE: ALL BORROW THAT MAY BE REQUIRED FOR SEEDING OF THE GRASS MEDIAN LOCATIONS SHALL BE INCLUDED IN THE COST OF PCC SIDEWALK 5 INCH.

## DRAINAGE CULVERTS AND INLETS SCHEDULES

LOCATION	INLETS, TYPE B, TYPE 1 FRAME, CLOSED LID EACH	CONCRETE REMOVAL CU YD	PIPE CULVERT REMOVAL FOOT	PIPE CULVERTS		END SECTIONS		POROUS GRANULAR BACKFILL CU YD	CONCRETE COLLAR CU YD	INLET AND PIPE PROTECTION EACH	EROSION CONTROL BLANKET SQ YD	TRENCH DRAIN FOOT	MANHOLES TO BE ADJUSTED EACH	REMARKS	
				PIPE CULVERTS CLASS A TYPE 1 18"	PIPE CULVERTS CLASS D TYPE 1 12"	24"	12"								24"
				FOOT	FOOT	FOOT	EACH								EACH
PERRY COUNTY															
PINCKNEYVILLE, IL															
LOCATION 7 (IL 13/154 & IL 127 (SB)) NW QUADRANT												8.6			
LOCATION 9 (IL 13/127 & RANDOLPH ST) NE QUADRANT													1		
LOCATION 10 (IL 13/127 & PARKER ST) NW QUADRANT													1		
JACKSON COUNTY															
AVA, IL															
LOCATION 15 (IL 4 & MILLER ST) SE QUADRANT	1	0.35	5	3	13	3	1	1	7	0.21	1	240			
<b>PROJECT TOTALS</b>	<b>1</b>	<b>0.35</b>	<b>5</b>	<b>3</b>	<b>13</b>	<b>3</b>	<b>1</b>	<b>1</b>	<b>7</b>	<b>0.21</b>	<b>1</b>	<b>240</b>	<b>9</b>	<b>2</b>	

## CONCRETE STEPS SCHEDULE

	SIDEWALK WIDTH	NUMBER OF STEPS	TREAD DIMENSION	RISER DIMENSION	CONCRETE STEPS	REMARKS
	FOOT	FOOT	INCH	INCH	CU YD	
PERRY COUNTY						
PINCKNEYVILLE, IL						
LOCATION 9 (IL 13/127 & RANDOLPH ST) NW QUADRANT	3.0	1	12	7.5	0.07	
<b>PROJECT TOTALS</b>					<b>0.07</b>	

NOTE: SEE CONCRETE STEP DETAIL FOR MORE INFORMATION

# PAVEMENT MARKING SCHEDULE

LOCATION	MODIFIED URETHANE PAVEMENT MARKING			PAVEMENT MARKING REMOVAL - GRINDING  SQ FT	REMARKS
	WHITE				
	LINE 4" FOOT	LINE 12" FOOT	LINE 24" FOOT		
<b>PINCKNEYVILLE, IL</b>					
LOCATION 3 ( IL 154/E. WATER ST & ALLEY)					
SE QUADRANT	47.4	0	0	16.7	SE QUAD TO SW QUAD
LOCATION 4 ( IL 154 & IL 127 NB)					
SW QUADRANT	99.5	0	0	31.9	SW QUAD TO NE QUAD
NW QUADRANT	124.2	0	0	43.7	NW QUAD TO NE QUAD
LOCATION 5 ( IL 127 & LAUREL ST)					
NW QUADRANT	85.2	0	0	26.0	NW QUAD TO NE QUAD
LOCATION 6 ( IL 13/IL 154 & WALNUT ST)					
SW QUADRANT	73.5	0	0	28.3	SW QUAD TO NW QUAD
SE QUADRANT	89.3	0	19.0	66.7	SE QUAD TO SW QUAD
LOCATION 7 ( IL 13/IL 154 & IL 127 SB)					
SW QUADRANT	77.9	0	0	26.1	SW QUAD TO NW QUAD
NE QUADRANT	106.5	0	50.0	139.6	NE QUAD TO NW QUAD
LOCATION 8 ( IL 13/IL 127 & IL 154)					
SE QUADRANT	96.8	0	0	31.5	SE QUAD TO SW QUAD
<b>TAMAROA, IL</b>					
LOCATION 11 ( US 51 & MAIN ST)					
NW QUADRANT	0	88.0	0	26.8	NW QUAD TO NE QUAD
<b>DUQUOIN, IL</b>					
LOCATION 13 ( US 51 & E SOUTH ST)					
NW QUADRANT	0	0	0	49.5	NW QUAD TO NE QUAD
SW QUADRANT	167.0	0	0	51.6	SW QUAD TO SE QUAD
LOCATION 14 ( US 51 & JACKSON ST)					
SW QUADRANT	155.6	0	0	52.8	SW QUAD TO SE QUAD
<b>PROJECT TOTALS</b>					
	1123	88	69	591	

FILE NAME =	USER NAME = brandonja	DESIGNED -	REVISED -	<b>STATE OF ILLINOIS DEPARTMENT OF TRANSPORTATION</b>	<b>PAVEMENT MARKING SCHEDULE</b>	F.A. RTE.	SECTION	COUNTY	TOTAL SHEETS	SHEET NO.	
pw:\IL\084EBID\INTEG.illinois.gov\PWIDOT\Documents\IDOT Offices\District 9\Projects\78545\Drawings\CAD\Sheets\78545-sht.dgn		CHECKED -	REVISED -			VAR.	D9 ADA Ramp 2017-1	*	82	14	
Default	PLOT SCALE = 100.0000' / in.	DATE -	REVISED -			CONTRACT NO. 78545			ILLINOIS FED. AID PROJECT		
	PLOT DATE = 2/2/2017	DATE -	REVISED -			SCALE:	SHEET OF SHEETS	STA. TO STA.	*PERRY/JACKSON		

FILE NAME = P:\110848\BID\INT\Callings\sgov\p\11001\Documents\11001 OFFICES\District 9\Projects\785\DRAWING\01\Drawsheet\78545.sldgn  
 USER NAME = Brandon J  
 PLOT SCALE = 100,000 / 1" / 1" / 1"  
 PLOT DATE = 1/12/2017

DESIGNED -  
 CHECKED -  
 DATE -

REVISED -  
 REVISED -  
 REVISED -  
 REVISED -

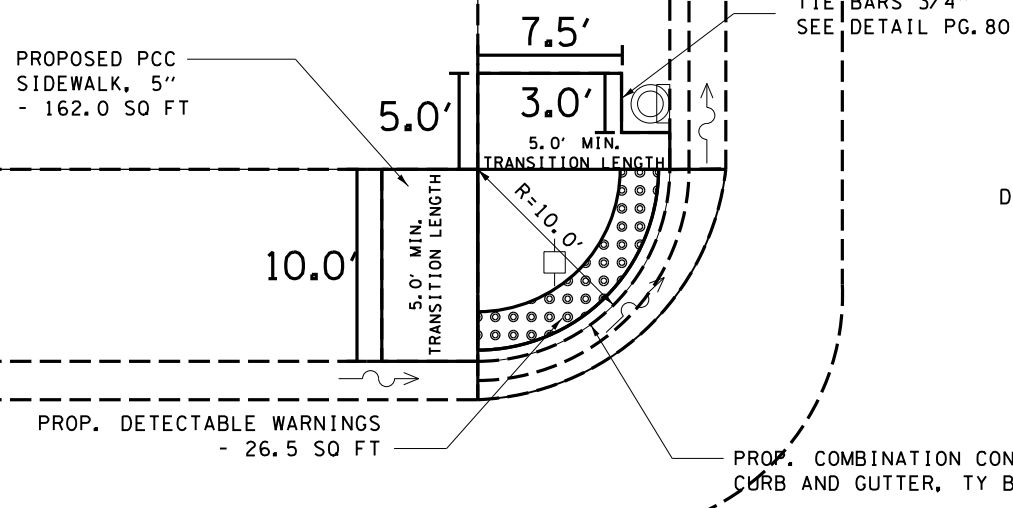
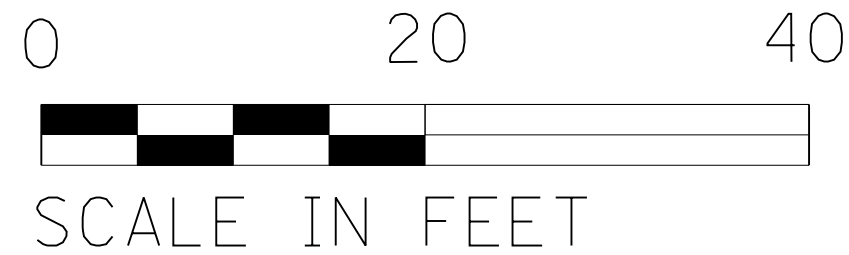
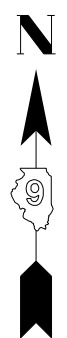
STATE OF ILLINOIS  
 DEPARTMENT OF TRANSPORTATION

SCALE: \_\_\_\_\_ SHEET \_\_\_\_\_ OF \_\_\_\_\_ SHEETS STA. \_\_\_\_\_ TO STA. \_\_\_\_\_

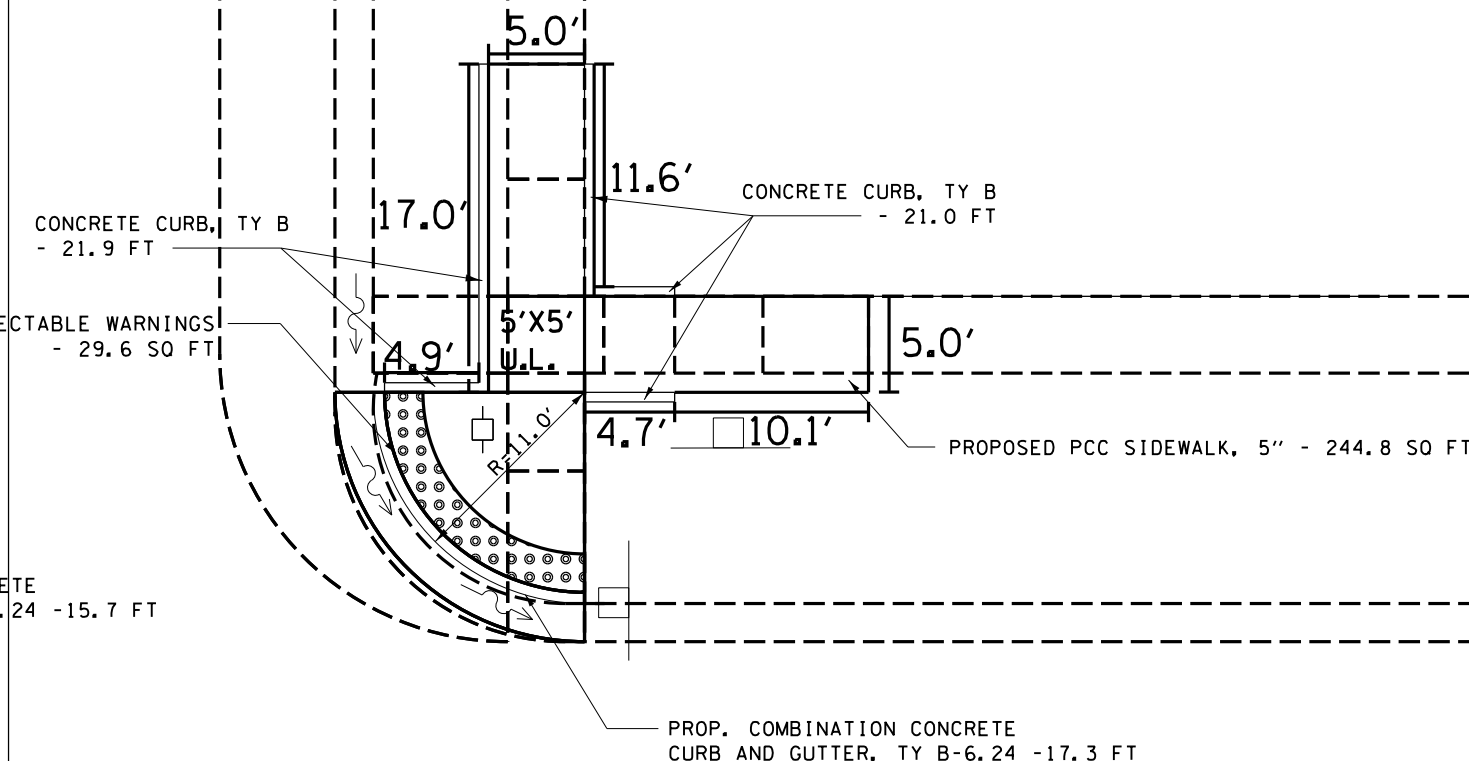
EA. FTE. SECTION COUNTY TOTAL SHEET NO. SHEET NO.  
 09 ADA RAMP 2017-1 . 82 15  
 CONTRACT NO. 78545  
 ILLINOIS FED. AID PROJECT



\*PERRY/JACKSON



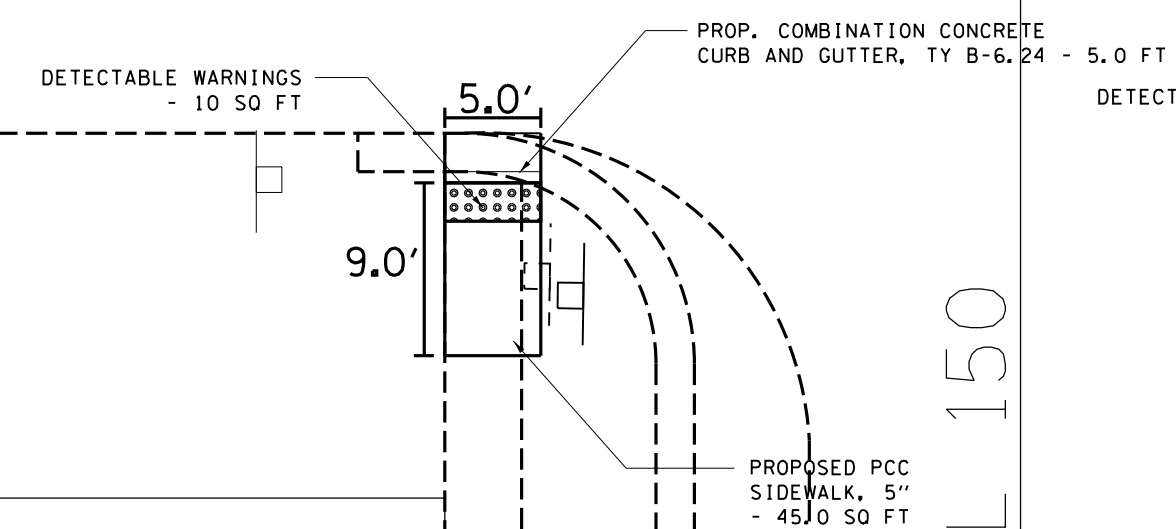
IL 150



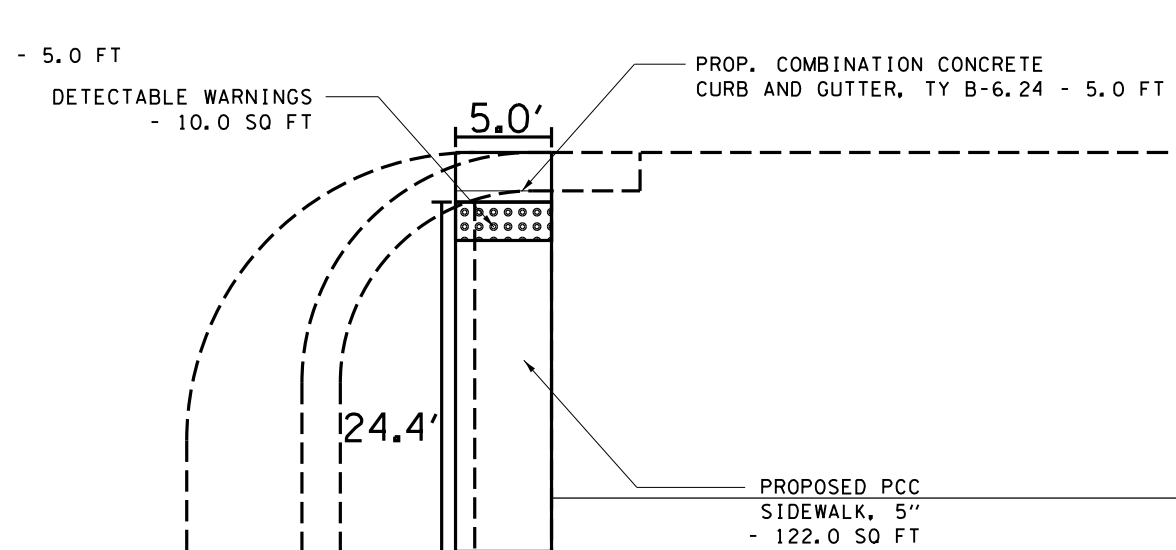
W. HETHERINGTON ST

562+79

E. HETHERINGTON ST



IL 150



FILE NAME =	USER NAME = brandonja	DESIGNED -	REVISED -
p:\IL\084EBIDINTEG\illinois.gov\PWIDOT\Documents\IDOT Offices\District 9\Projects\78545\Drawings\CAD\Sheets\78545-sht.dgn		DRAWN -	REVISED -
Default		CHECKED -	REVISED -
		DATE -	REVISED -

STATE OF ILLINOIS  
DEPARTMENT OF TRANSPORTATION

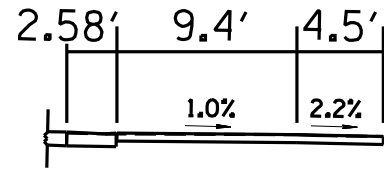
PLAN SHEET AT CUTLER, IL (LOC. 1)  
IL 150 AND HETHERINGTON ST

SCALE: SHEET OF SHEETS STA. TO STA.


F.A. RTÉ.	SECTION	COUNTY	TOTAL SHEETS	SHEET NO.
VAR.	D9 ADA Ramp 2017-1	*	82	16
			CONTRACT NO. 78545	
ILLINOIS FED. AID PROJECT				

\*PERRY/JACKSON

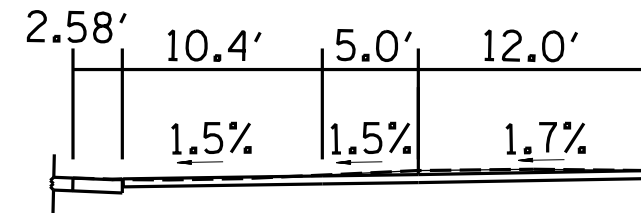
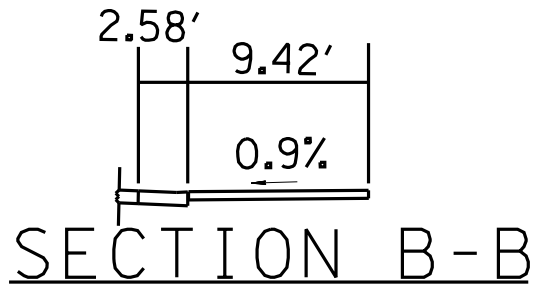




IL 150 & HETHERINGTON N.W. QUADRANT (SW RUNNING N&S)

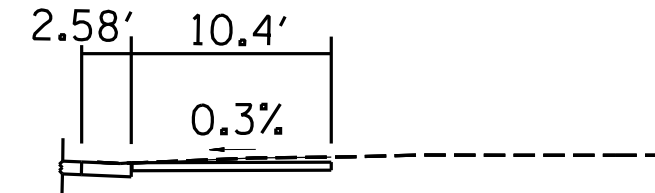


IL 150 & HETHERINGTON N.W. QUADRANT (SW RUNNING E&W)



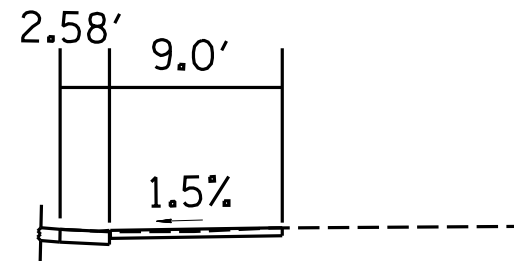
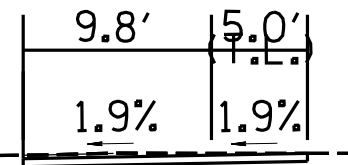
(PROFILE ALONG BACK EGDE OF SIDEWALK)

IL 150 & HETHERINGTON N.E. QUADRANT (SW RUNNING N&S)




(STARTING AT NE CORNER OF 5'X5' UPPER LANDING)  
(PROFILE ALONG BACK EGDE OF SIDEWALK)

IL 150 & HETHERINGTON N.E. QUADRANT (SW RUNNING E&W)



IL 150 & HETHERINGTON S.W. QUADRANT (SW RUNNING N&S)



IL 150 & HETHERINGTON S.E. QUADRANT (SW RUNNING N&S)

FILE NAME =	USER NAME = brandonja	DESIGNED -	REVISED -
pw:\IL084EBIDINTEG.illinois.gov\PWIDOT\Documents\IDOT Offices\District 9\Projects\78545\Drawings\CAD\Sheets\78545-sht.dgn		CHECKED -	REVISED -
Default	PLOT SCALE = 10.0000' / in.	DATE -	REVISED -
	PLOT DATE = 2/2/2017		

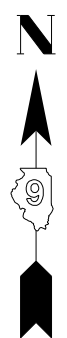
**STATE OF ILLINOIS  
DEPARTMENT OF TRANSPORTATION**

**PROFILE SHEET AT CUTLER, IL (LOC. 1)  
IL 150 AND HETHERINGTON ST**

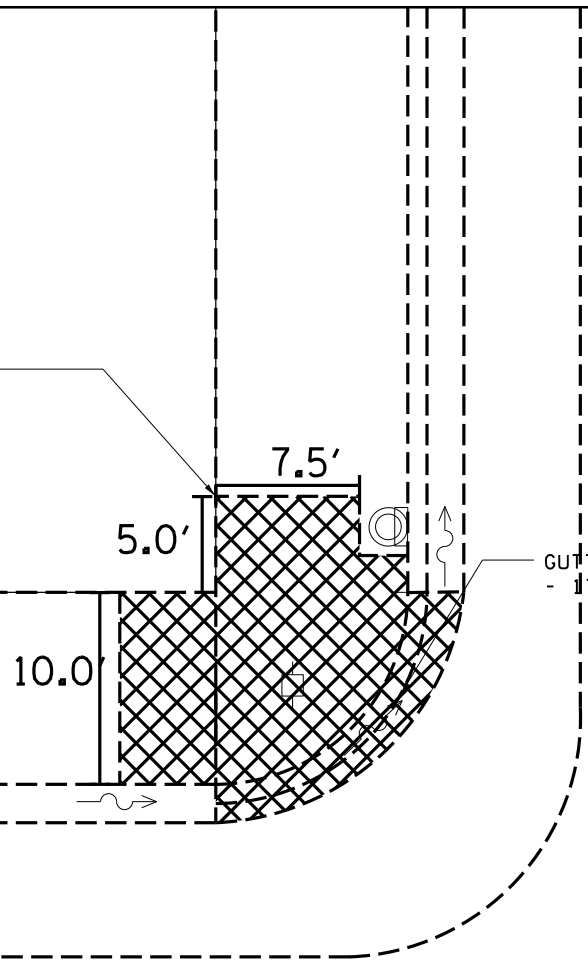
SCALE: SHEET OF SHEETS STA. TO STA.

F.A. RTE.	SECTION	COUNTY	TOTAL SHEETS	SHEET NO.
VAR.	D9 ADA Ramp 2017-1	*	82	17
CONTRACT NO. 78545			ILLINOIS FED. AID PROJECT	

\*PERRY/JACKSON



SIDEWALK REMOVAL  
- 170.8 SQ FT



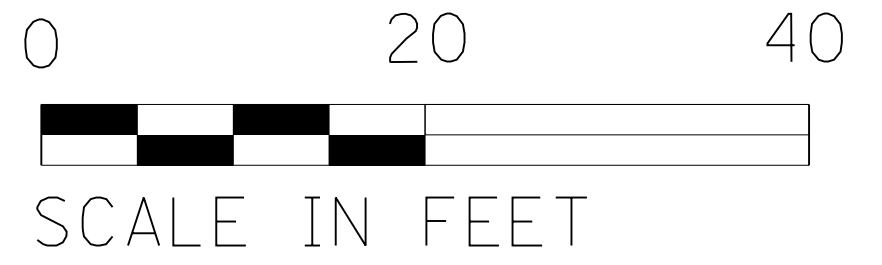
GUTTER REMOVAL  
- 17.3 FT

W. HETHERINGTON ST

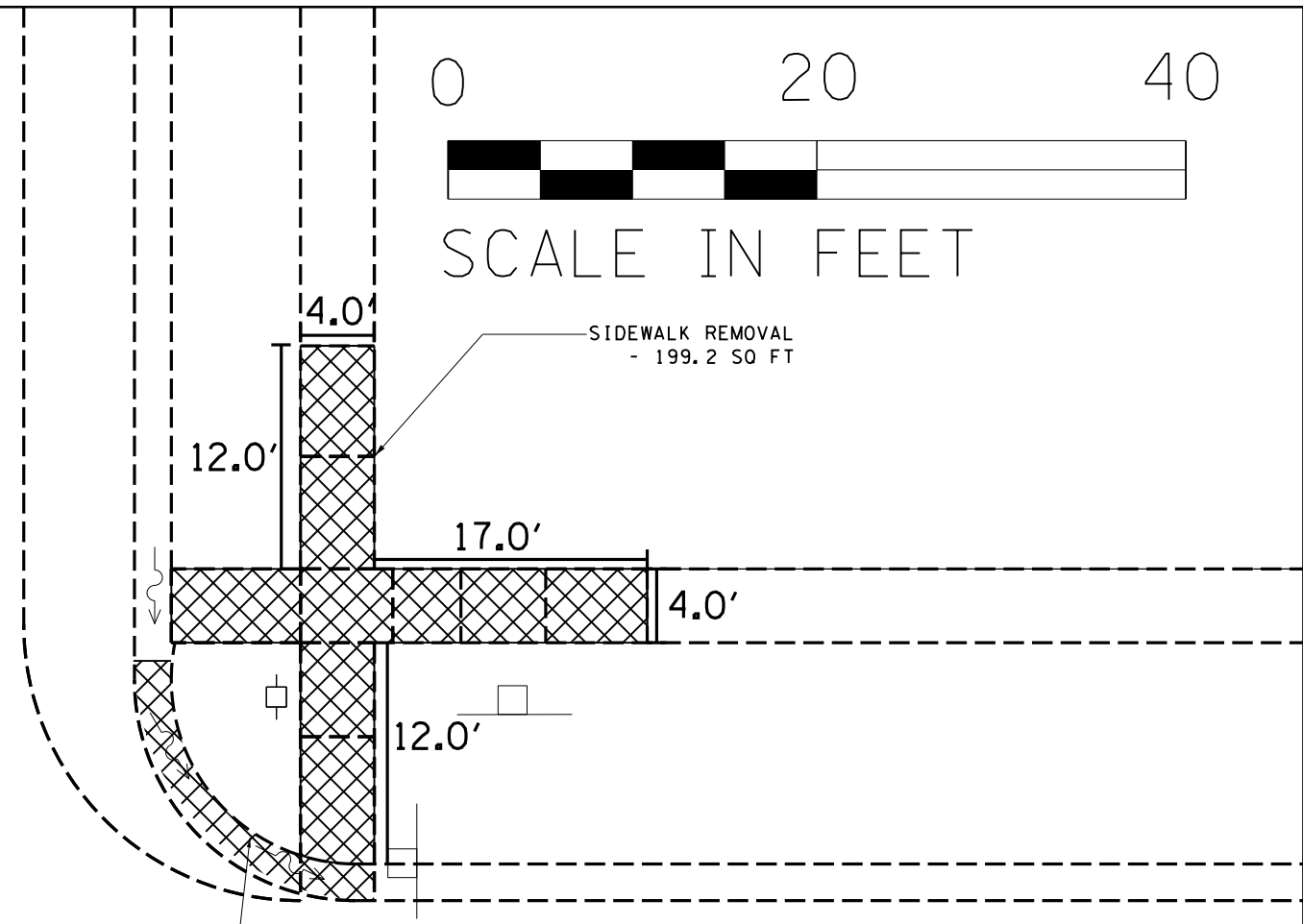
562+79

IL 150

IL 150



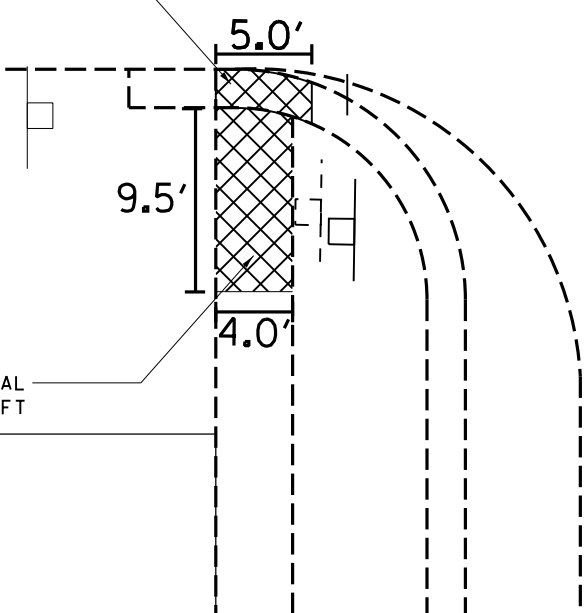
SIDEWALK REMOVAL  
- 199.2 SQ FT



GUTTER REMOVAL - 17.3 FT

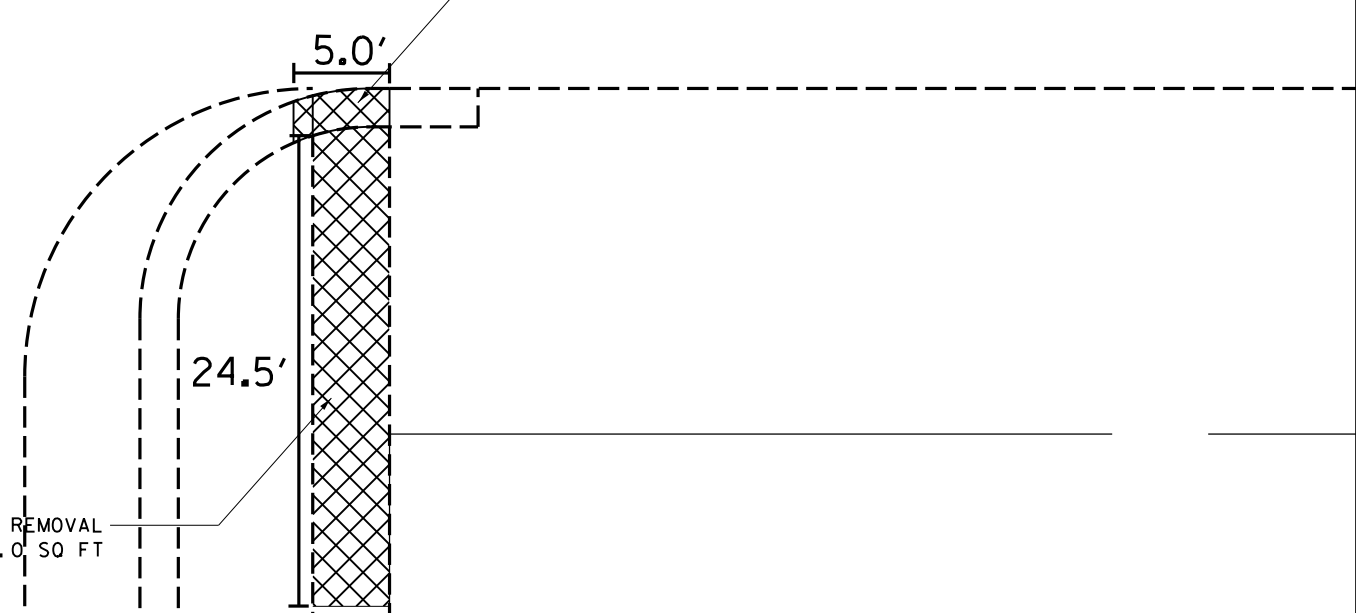
E. HETHERINGTON ST

GUTTER REMOVAL  
- 5.0 FT



SIDEWALK REMOVAL  
- 38.0 SQ FT

GUTTER REMOVAL  
- 5.0 FT



SIDEWALK REMOVAL  
- 98.0 SQ FT

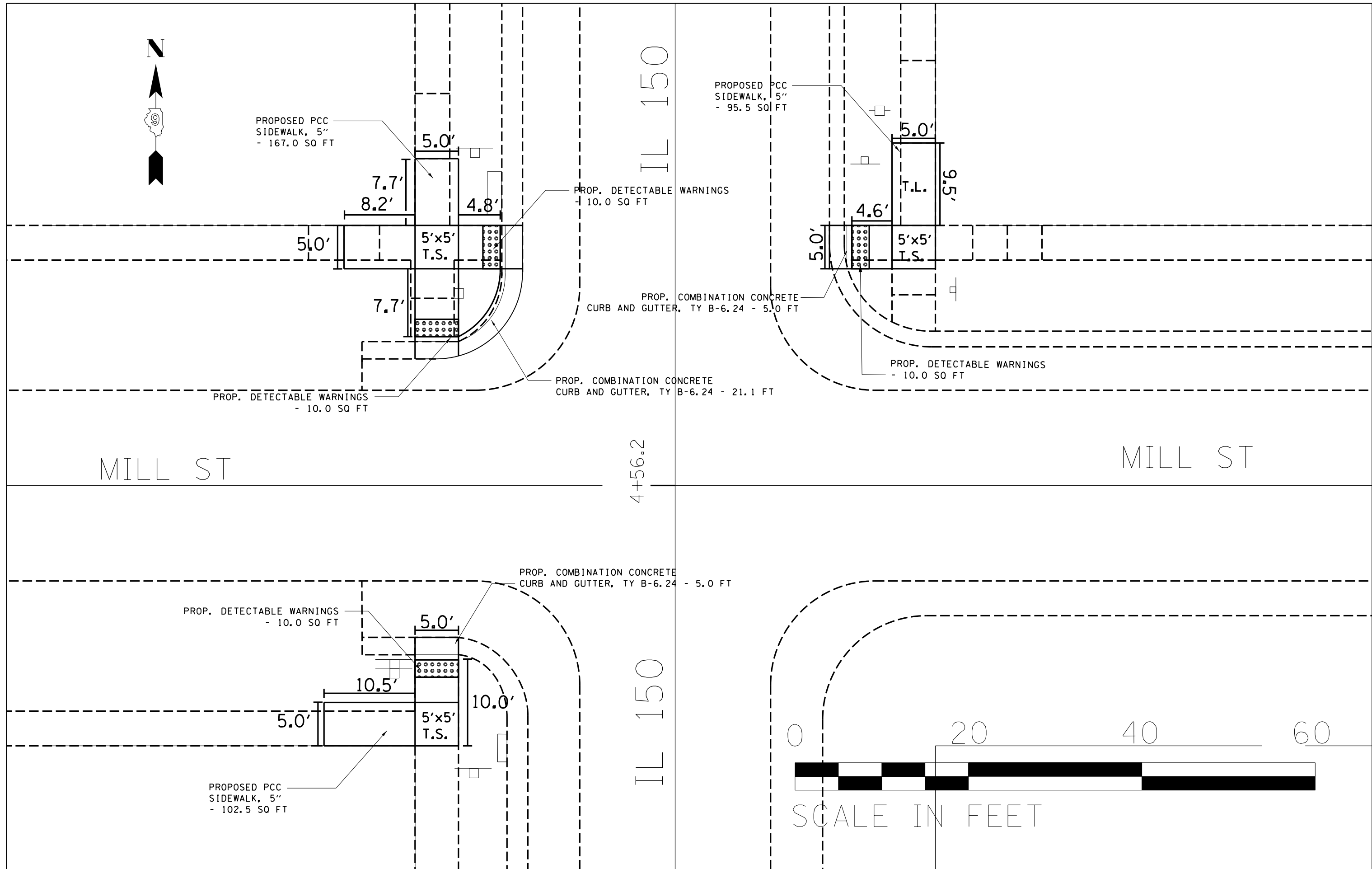
FILE NAME =	USER NAME = brandonja	DESIGNED -	REVISED -
pw:\IL\084EBID\INTEG\illinois.gov\PWIDOT\Documents\IDOT Offices\District 9\Projects\78545\DRAWING\CAD\sheets\78545-sht.dgn		REVISIONS	
		CHECKED -	REVISED -
Default	PLOT DATE = 2/2/2017	DATE -	REVISED -

STATE OF ILLINOIS  
DEPARTMENT OF TRANSPORTATION

REMOVAL SHEET AT CUTLER, IL (LOC. 1)			
IL 150 AND HETHERINGTON ST			
SCALE:	SHEET	OF SHEETS	STA. TO STA.

F.A. RTE.	SECTION	COUNTY	TOTAL SHEETS	SHEET NO.
	D9 ADA Ramp 2017-1		82	18
			CONTRACT NO. 78545	
ILLINOIS FED. AID PROJECT				

\*PERRY/JACKSON



FILE NAME =	USER NAME = brandon.ja	DESIGNED -	REVISED -
pw:\IL\084EBID\INTEG\illinois.gov\PWIDOT\Documents\IDOT Offices\District 9\Projects\78545\Drawings\CAD\Sheets\78545-sht.dgn		DRAWN -	REVISED -
Default	PLOT SCALE = 10.0000' / 1"	CHECKED -	REVISED -
	PLOT DATE = 2/2/2017	DATE -	REVISED -

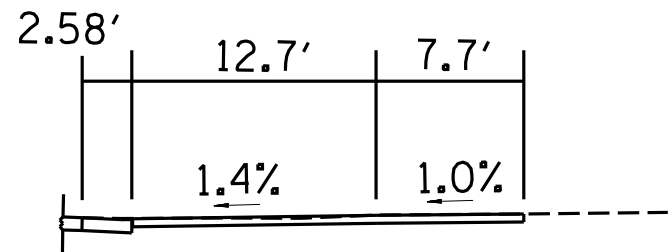
**STATE OF ILLINOIS  
DEPARTMENT OF TRANSPORTATION**

**PLAN SHEET AT CUTLER, IL (LOC. 2)  
IL 150 AND MILL ST**


SCALE:      SHEET      OF      SHEETS      STA.      TO      STA.

F.A. RTE.	SECTION	COUNTY	TOTAL SHEETS	SHEET NO.
	D9 ADA Ramp 2017-1		82	19
			CONTRACT NO. 78545	
ILLINOIS FED. AID PROJECT				

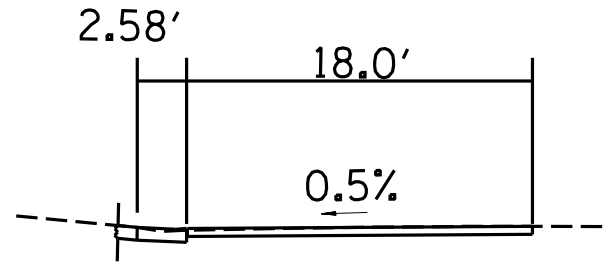
\*PERRY/JACKSON



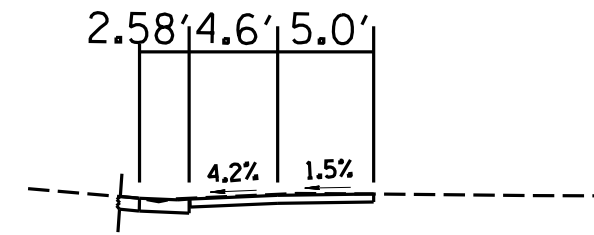
IL 150 & MILL N.W. QUADRANT (SW RUNNING N&S)



IL 150 & MILL N.E. QUADRANT (SW RUNNING N&S)



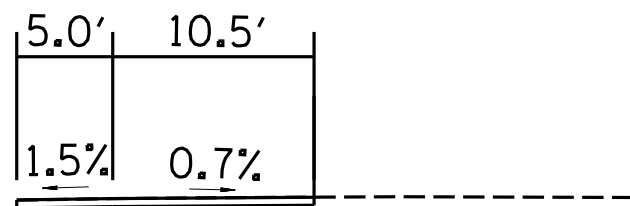
IL 150 & MILL N.W. QUADRANT (SW RUNNING E&W)



IL 150 & MILL N.E. QUADRANT (SW RUNNING E&W)



IL 150 & MILL S.W. QUADRANT (SW RUNNING N&S)



IL 150 & MILL S.W. QUADRANT (SW RUNNING E&W)

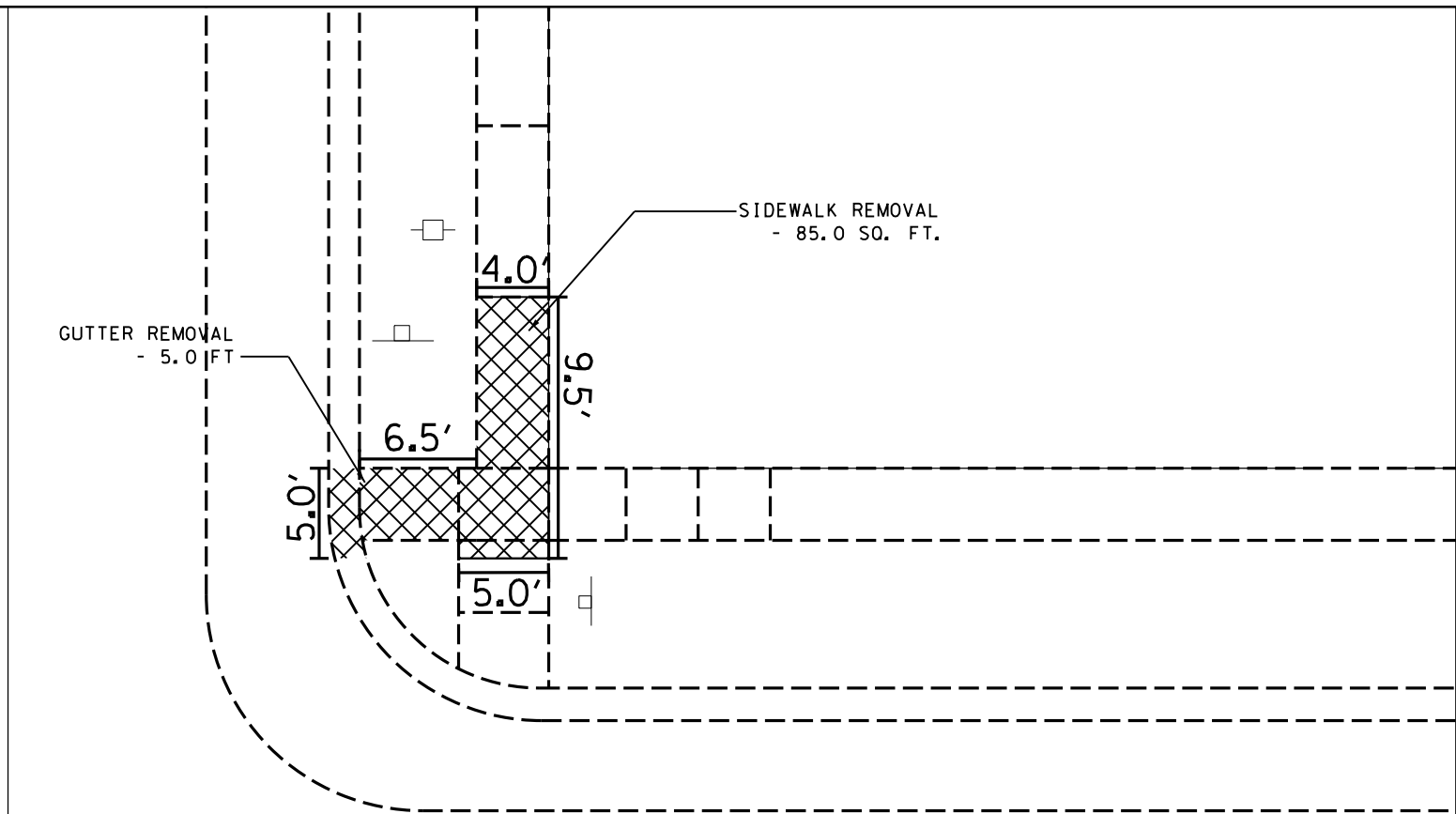
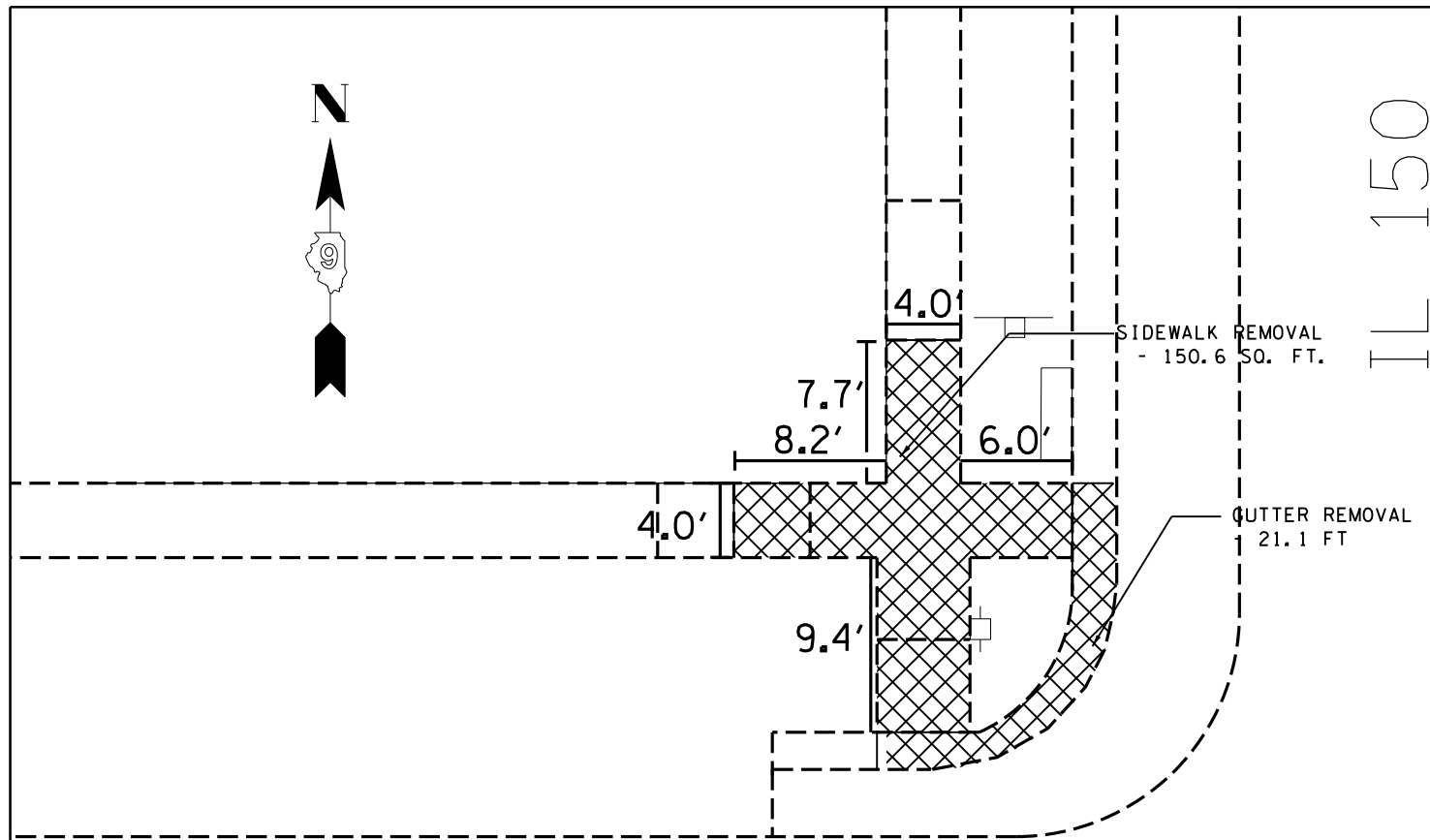
FILE NAME =	USER NAME = brandonja	DESIGNED -	REVISED -
pw:\IL\084EBIDINTEG.illinois.gov\PWIDOT\Documents\IDOT Offices\District 9\Projects\78545\DRAWING\CAD\Sheets\78545-sht.dgn		CHECKED -	REVISED -
Default	PLOT SCALE = 10.0000' / in.	DATE -	REVISED -
	PLOT DATE = 2/2/2017		

STATE OF ILLINOIS  
DEPARTMENT OF TRANSPORTATION

PROFILE SHEET AT CUTLER, IL (LOC. 2)			
IL 150 AND MILL ST			
SCALE:	SHEET	OF SHEETS	STA. TO STA.

F.A. RTE.	SECTION	COUNTY	TOTAL SHEETS	SHEET NO.
VAR.	D9 ADA Ramp 2017-1	*	82	20
ILLINOIS FED. AID PROJECT			CONTRACT NO. 78545	

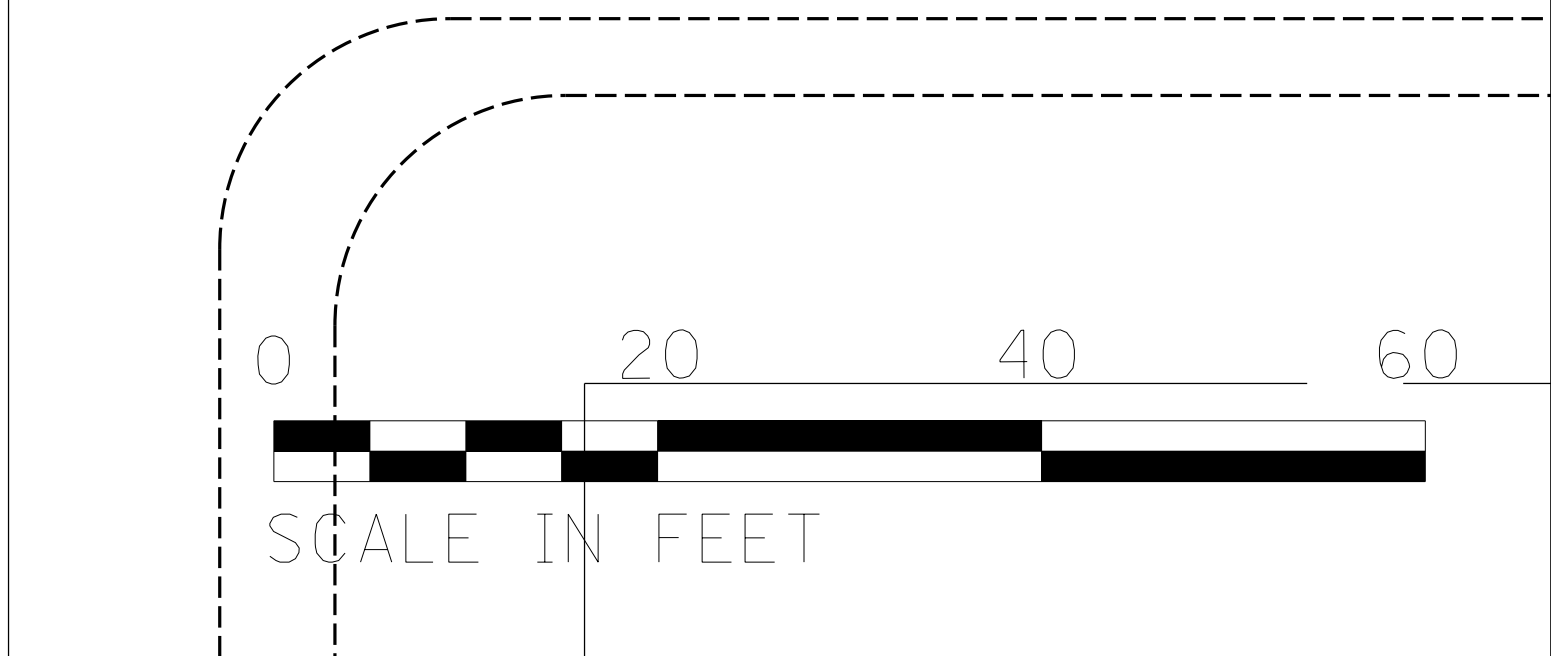
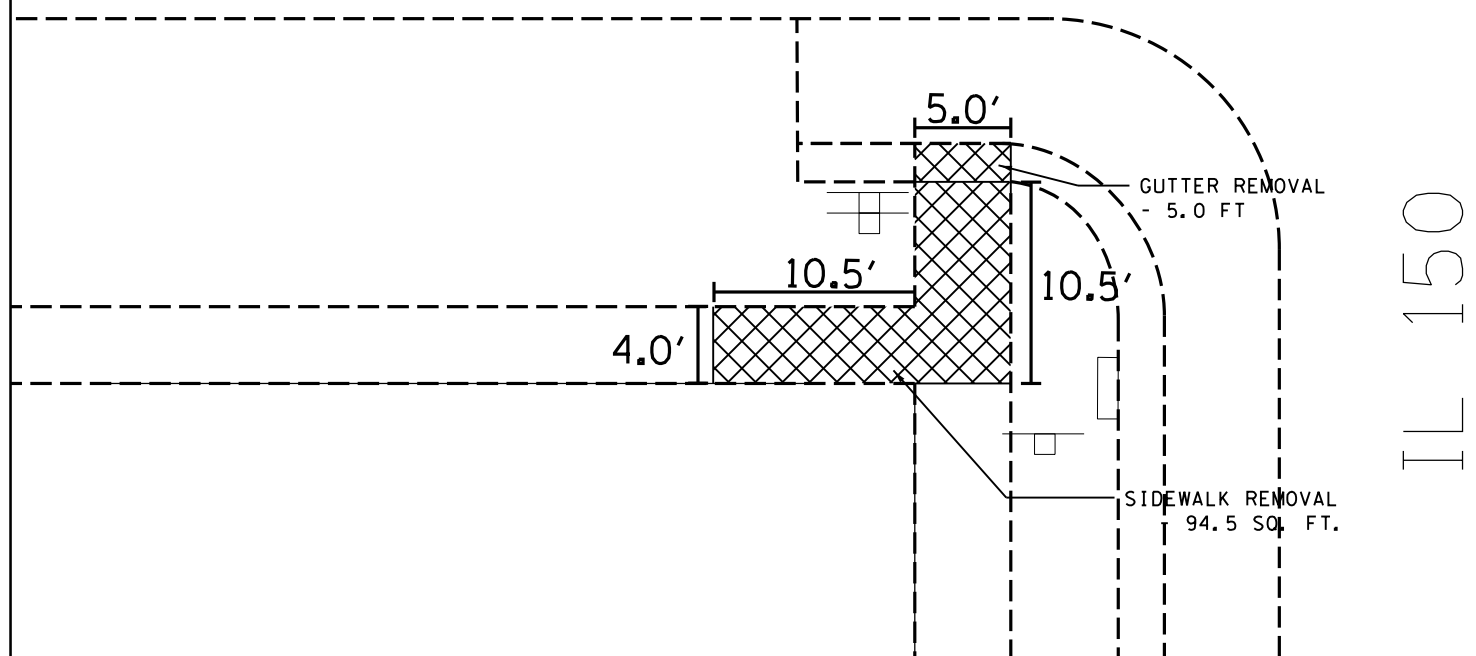
\*PERRY/JACKSON



MILL ST

MILL ST

4+56.2



FILE NAME =	USER NAME = brandonja	DESIGNED -	REVISED -
pw:\IL\084EBID\INTEG\illinois.gov\PWIDOT\Documents\IDOT Offices\District 9\Projects\78545\Drawings\CAD\Sheets\78545-sht.dgn		DRAWN -	REVISED -
Default	PLOT SCALE = 10.0000' / in.	CHECKED -	REVISED -
	PLOT DATE = 2/2/2017	DATE -	REVISED -

STATE OF ILLINOIS  
DEPARTMENT OF TRANSPORTATION

REMOVAL SHEET AT CUTLER, IL (LOC. 2)  
IL 150 AND MILL ST

SCALE: SHEET OF SHEETS STA. TO STA.

F.A. RTE.	SECTION	COUNTY	TOTAL SHEETS	SHEET NO.
	D9 ADA Ramp 2017-1		82	21
			CONTRACT NO. 78545	
ILLINOIS FED. AID PROJECT				

\*PERRY/JACKSON

LOCATION 6 :  
(IL 13/154 & WALNUT ST)

LOCATION 5 :  
(IL 127 & LAUREL ST)

LOCATION 4 :  
(IL 154 EB & IL 127 NB)  
(SE CORNER OF SQUARE)

LOCATION 3 :  
(IL 154 EB & ALLEY)

LOCATION 7 :  
(IL 13/154 & IL 127 SB)  
(SW CORNER OF SQUARE)

LOCATION 8 :  
(IL 13/127 & IL 154/WATER ST)

LOCATION 9 :  
(IL 13/127 & RANDOLPH ST)

LOCATION 10 :  
(IL 13/127 & PARKER ST)



FILE NAME =	USER NAME = brandon.ja	DESIGNED -	REVISED -
pw\IL084EBIDINTEG\illinois.gov\PIWIDOT\Documents\DOT Offices\District 9\Projects\78545\Drawings\CAD\Sheets\78545-sht.dgn		CHECKED -	REVISED -
Default	PLOT DATE = 1/25/2017	DATE -	REVISED -

**STATE OF ILLINOIS  
DEPARTMENT OF TRANSPORTATION**

**LOCATIONS 3 - 10  
PINCKNEYVILLE, IL**

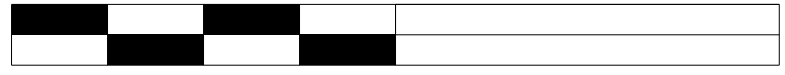
SCALE: SHEET OF SHEETS STA. TO STA.

F.A. RTE.	SECTION	COUNTY	TOTAL SHEETS	SHEET NO.
VAR.	D9 ADA Ramp 2017-1		82	22
			CONTRACT NO. 78545	
ILLINOIS FED. AID PROJECT				

\*PERRY/JACKSON

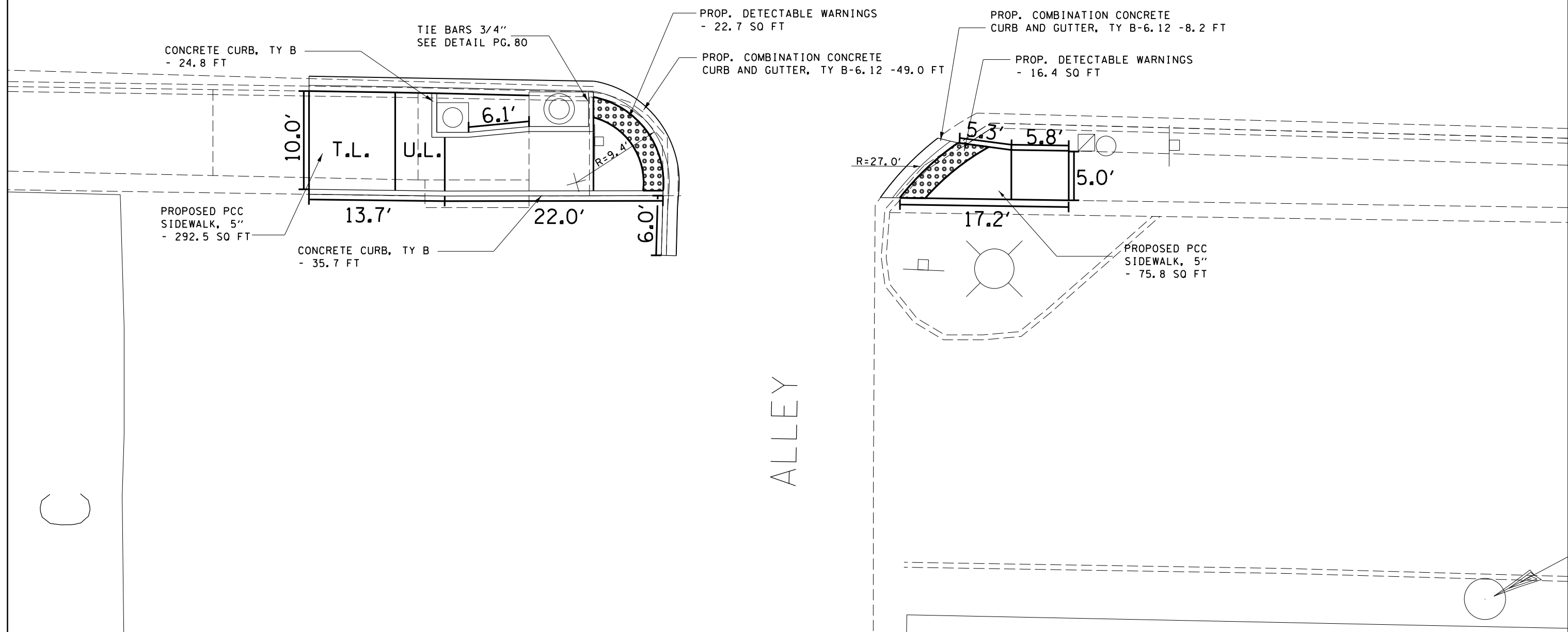


0 20 40



SCALE IN FEET

IL 154 (E. WATER ST)



FILE NAME =	USER NAME = brandonja	DESIGNED -	REVISED -
pw:\IL\084EBIDINTEG.illinois.gov\PWIDOT\Documents\IDOT Offices\District 9\Projects\78545\Drawings\CAD\Sheets\78545-sht.dgn		CHECKED -	REVISED -
Default	PLOT SCALE = 10.0000' / 1"	DATE -	REVISED -
	PLOT DATE = 2/2/2017		

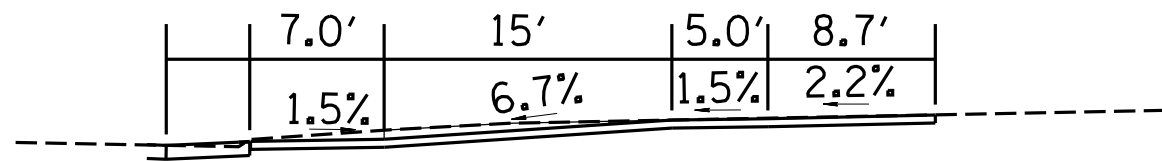
STATE OF ILLINOIS  
DEPARTMENT OF TRANSPORTATION

PLAN SHEET AT PINCKNEYVILLE, IL (LOC. 3)  
IL 154 (E. WATER ST.) AND ALLEY

SCALE: SHEET OF SHEETS STA. TO STA.

F.A. RTE.	SECTION	COUNTY	TOTAL SHEETS	SHEET NO.
VAR.	D9 ADA Ramp 2017-1	*	82	23
ILLINOIS FED. AID PROJECT			CONTRACT NO. 78545	

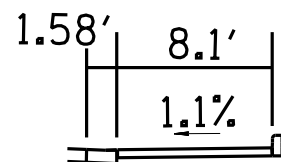
\*PERRY/JACKSON



SECTION A-A

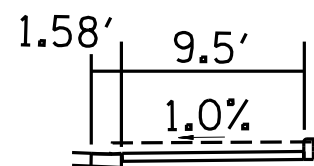
E&W PROFILE (ALONG BACK EGDE OF SIDEWALK)

IL 154 & ALLEY S.W. QUADRANT (SW RUNNING E&W)



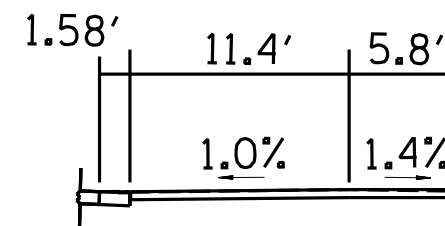
SECTION B-B

CENTER RAMP PROFILE



N&S PROFILE (EASTSIDE OF MANHOLE)

IL 154 & ALLEY S.W. QUADRANT (SW RUNNING N&S)



E&W PROFILE (ALONG BACK EGDE OF SIDEWALK)

IL 154 & ALLEY S.E. QUADRANT (SW RUNNING E&W)

FILE NAME =	USER NAME = brandonja	DESIGNED -	REVISED -
pw:\IL\084EBIDINTEG\illinois.gov\PWIDOT\Documents\DOT Offices\District 9\Projects\78545\Drawings\CAD\Sheets\78545-sht.dgn		CHECKED -	REVISED -
Default	PLOT SCALE = 10.0000' / in.	DATE -	REVISED -
	PLOT DATE = 2/2/2017		

STATE OF ILLINOIS  
DEPARTMENT OF TRANSPORTATION

PROFILE SHEET AT PINCKNEYVILLE, IL (LOC. 3)			
IL 154 (E. WATER ST.) AND ALLEY			
SCALE:	SHEET	OF SHEETS	STA. TO STA.

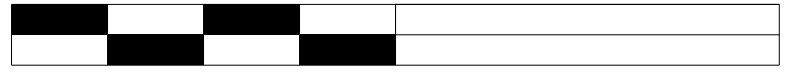
F.A. RTE.	SECTION	COUNTY	TOTAL SHEETS	SHEET NO.
VAR.	D9 ADA Ramp 2017-1	*	82	24
CONTRACT NO. 78545			ILLINOIS FED. AID PROJECT	

\*PERRY/JACKSON

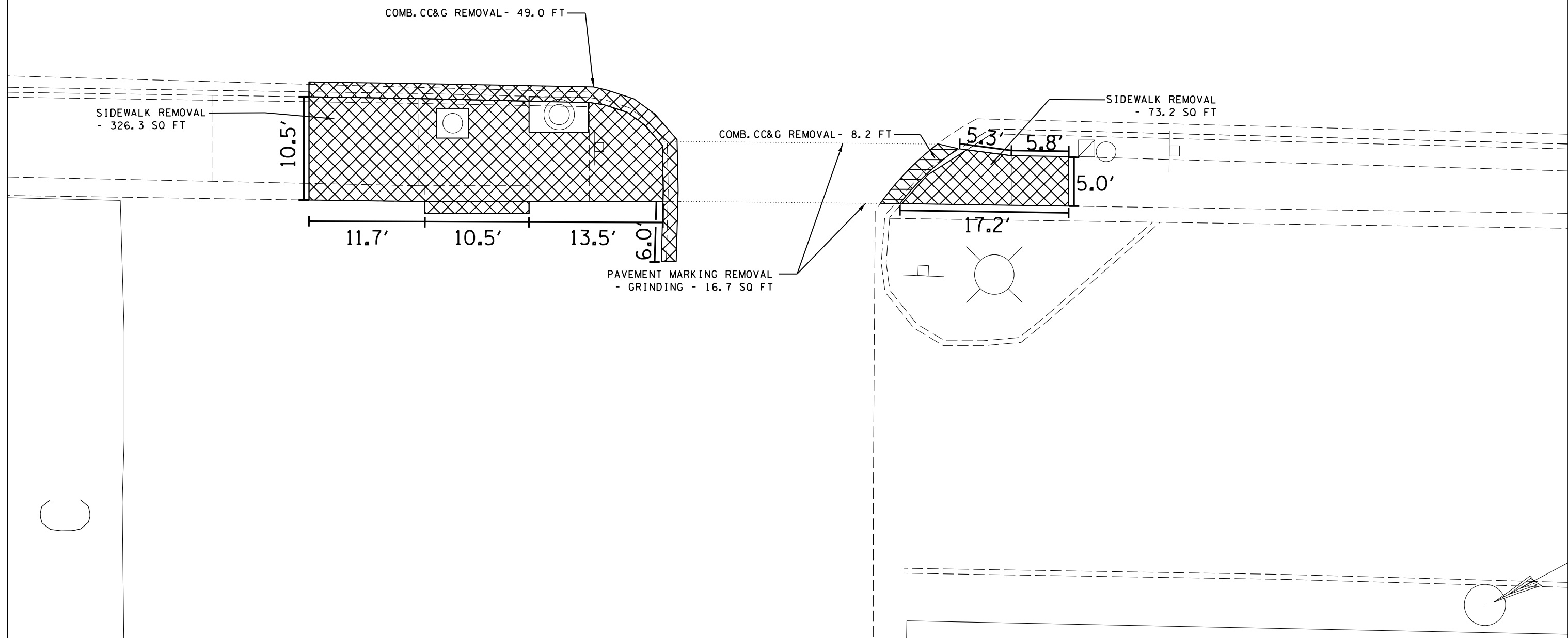




0 20 40



SCALE IN FEET



FILE NAME =	USER NAME = brandonja	DESIGNED -	REVISED -
pw:\IL\084EBIDINTEG.illinois.gov\PIWIDOT\Documents\IDOT Offices\District 9\Projects\78545\Drawings\CAD\Sheets\78545-sht.dgn		DRAWN -	REVISED -
Default	PLOT SCALE = 10.0000' / in.	CHECKED -	REVISED -
	PLOT DATE = 2/2/2017	DATE -	REVISED -

**STATE OF ILLINOIS  
DEPARTMENT OF TRANSPORTATION**

**REMOVAL SHEET AT PINCKNEYVILLE, IL (LOC. 3)  
IL 154 (E. WATER ST.) AND ALLEY**

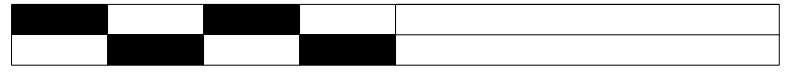
SCALE: SHEET OF SHEETS STA. TO STA.

F.A. RTE.	SECTION	COUNTY	TOTAL SHEETS	SHEET NO.
VAR.	D9 ADA Ramp 2017-1	*	82	25
ILLINOIS FED. AID PROJECT			CONTRACT NO. 78545	

\*PERRY/JACKSON



0 20 40



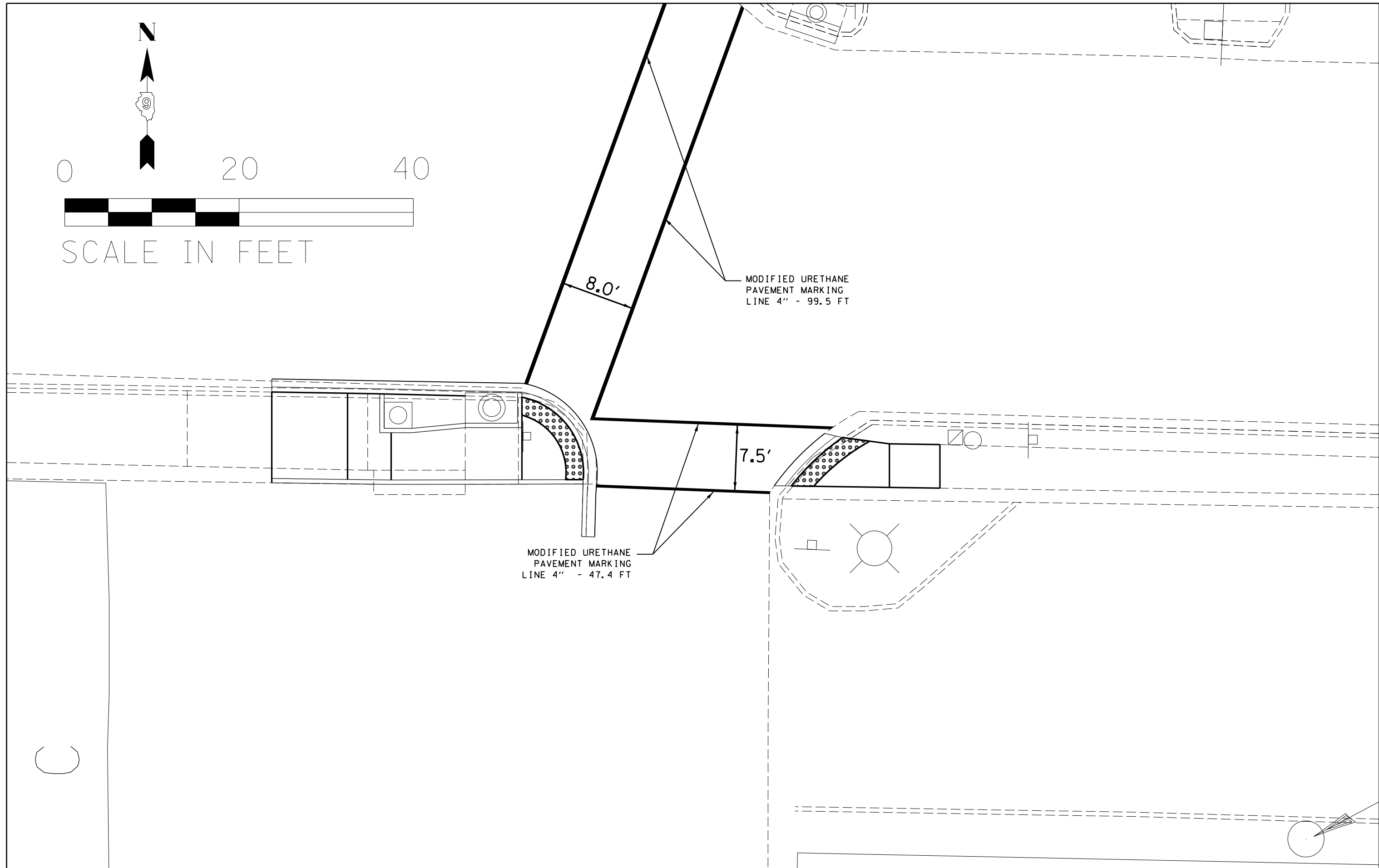
SCALE IN FEET

8.0'

MODIFIED URETHANE  
PAVEMENT MARKING  
LINE 4" - 99.5 FT

7.5'

MODIFIED URETHANE  
PAVEMENT MARKING  
LINE 4" - 47.4 FT



FILE NAME =	USER NAME = brandonja	DESIGNED -	REVISED -
pw:\IL\084EBIDINTEG\illinois.gov\PWIDOT\Documents\IDOT Offices\District 9\Projects\78545\Drawings\CAD\Sheets\78545-sht.dgn		CHECKED -	REVISED -
Default	PLOT SCALE = 10.0000' / in.	DATE -	REVISED -
	PLOT DATE = 2/2/2017		

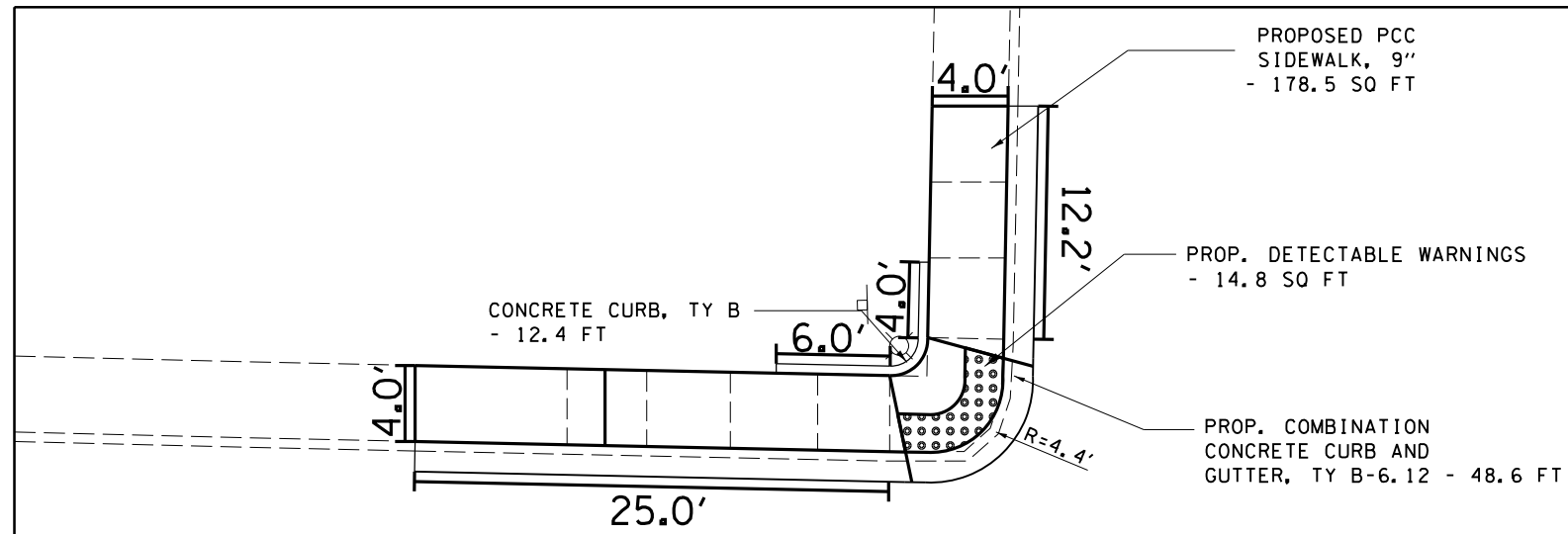
STATE OF ILLINOIS  
DEPARTMENT OF TRANSPORTATION

PAVEMENT MARKING SHEET AT PINCKNEYVILLE, IL (LOC. 3)  
IL 154 (E. WATER ST.) AND ALLEY

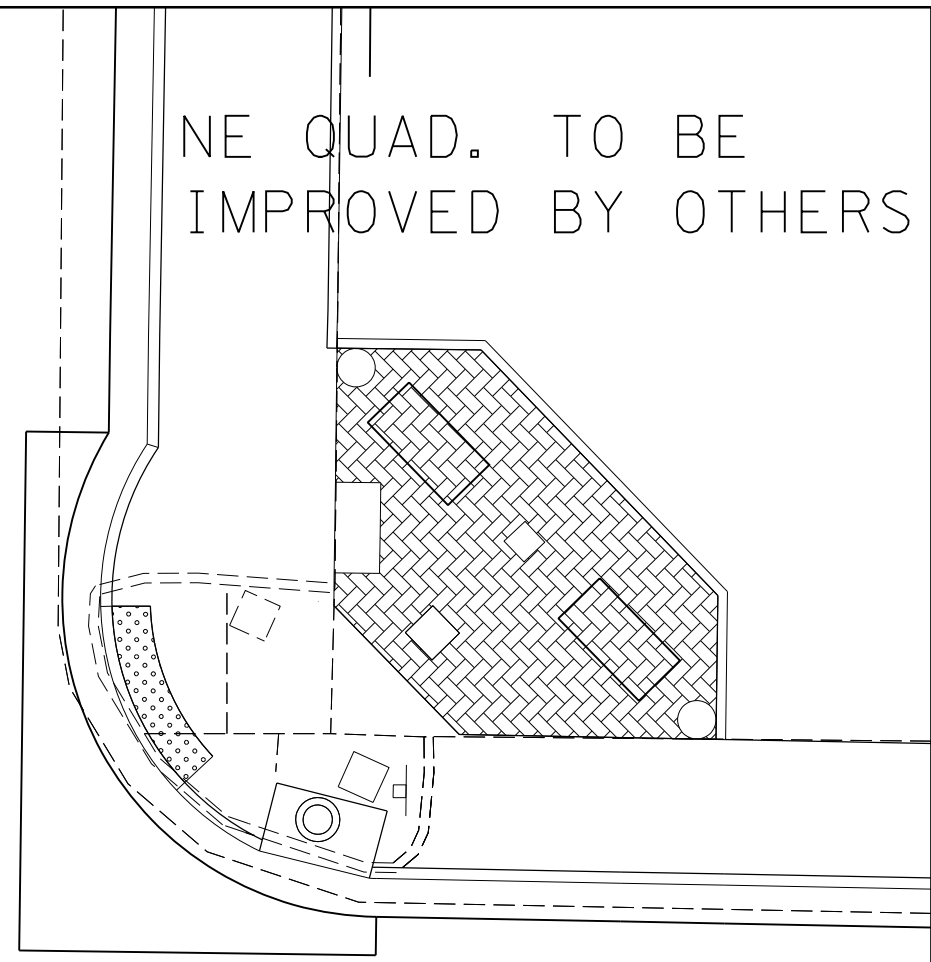
SCALE: SHEET OF SHEETS STA. TO STA.

F.A. RTE.	SECTION	COUNTY	TOTAL SHEETS	SHEET NO.
VAR.	D9 ADA Ramp 2017-1	*	82	26
ILLINOIS FED. AID PROJECT			CONTRACT NO. 78545	

\*PERRY/JACKSON

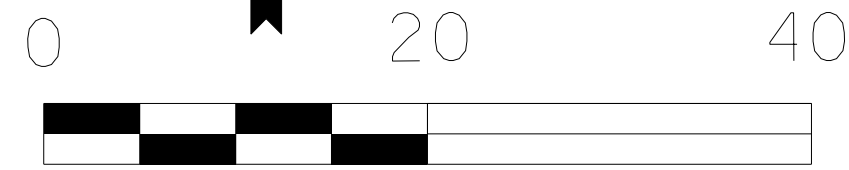


IL 127 (N. MAIN)  
 STA 6+68.22

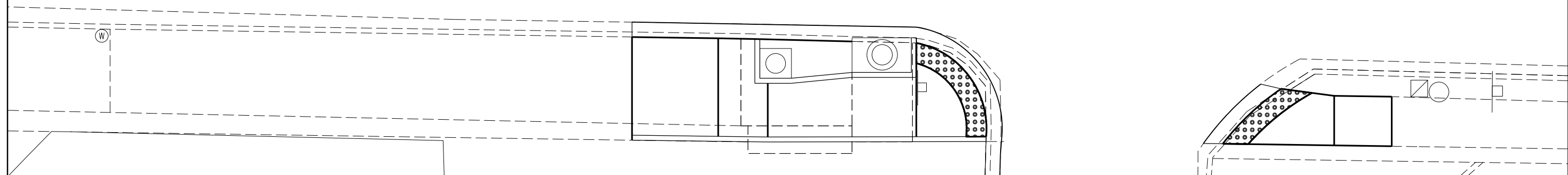


NE QUAD. TO BE  
 IMPROVED BY OTHERS

IL 154 (E. WATER ST)



SCALE IN FEET



FILE NAME =	USER NAME = brandonja	DESIGNED -	REVISED -
pw:\IL\084EBIDINTEG\illinois.gov\PWIDOT\Documents\IDOT Offices\District 9\Projects\78545\Drawings\CAD\Sheets\78545-sht.dgn		DRAWN -	REVISED -
Default	PLOT SCALE = 10.0000' / in.	CHECKED -	REVISED -
	PLOT DATE = 2/2/2017	DATE -	REVISED -

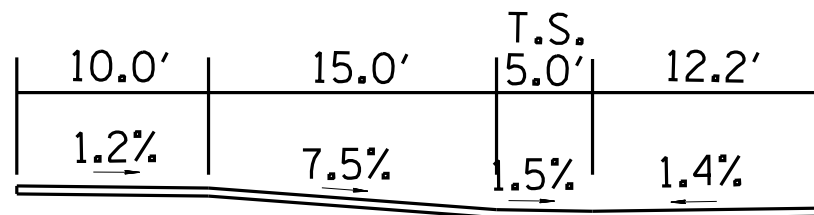
STATE OF ILLINOIS  
 DEPARTMENT OF TRANSPORTATION

PLAN SHEET AT PINCKNEYVILLE, IL (LOC. 4)  
 IL 154 (E. WATER ST.) AND IL 127 (N. MAIN)

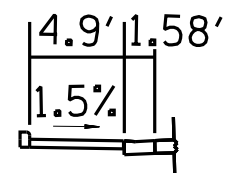
SCALE:	SHEET	OF	SHEETS	STA.	TO	STA.
--------	-------	----	--------	------	----	------

F.A. RTE.	SECTION	COUNTY	TOTAL SHEETS	SHEET NO.
VAR.	D9 ADA Ramp 2017-1	*	82	27
ILLINOIS FED. AID PROJECT			CONTRACT NO. 78545	

\*PERRY/JACKSON



SECTION A-A

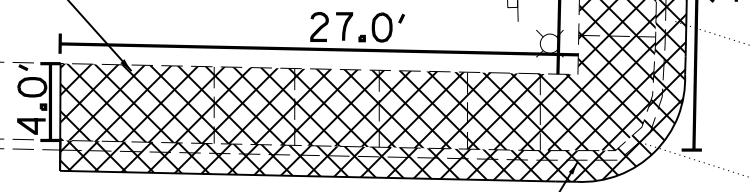


SECTION B-B

IL 154 & IL 127 (SE CORNER OF SQUARE) N.W. QUADRANT

FILE NAME =	USER NAME = brandonja	DESIGNED -	REVISED -	<b>STATE OF ILLINOIS DEPARTMENT OF TRANSPORTATION</b>	<b>PROFILE SHEET AT PINCKNEYVILLE, IL (LOC. 4) IL 154 AND IL 127 NB (SE CORNER OF SQUARE)</b>	F.A. RTE.	SECTION	COUNTY	TOTAL SHEETS	SHEET NO.	
p:\IL\084EBIDINTEG.illinois.gov\PWIDOT\Documents\IDOT Offices\District 9\Projects\78545\CAD\Drawings\CADsheets\78545-sht.dgn	DRAWN	CHECKED -	REVISED -			VAR.	D9 ADA Ramp 2017-1	*	82	28	
Default	PLOT SCALE = 10.0000' / in.	DATE -	REVISED -			CONTRACT NO. 78545		ILLINOIS FED. AID PROJECT			
	PLOT DATE = 2/2/2017	DATE -	REVISED -			SCALE:	SHEET	OF	SHEETS	STA.	TO STA.

SIDEWALK REMOVAL  
- 178.9 SQ FT

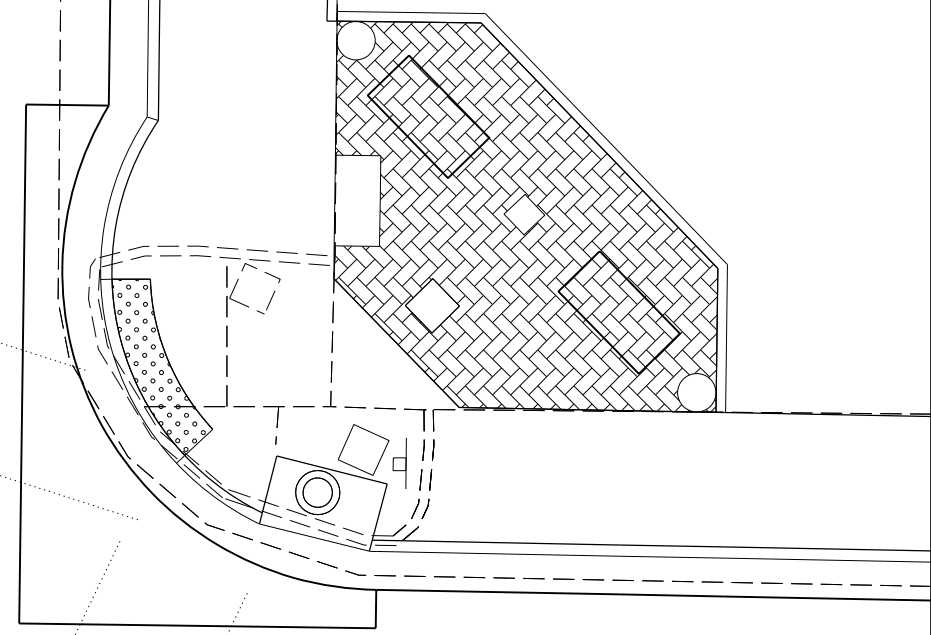


COMB. CC&G REMOVAL - 48.6 FT

IL 127 (N. MAIN)  
STA 6+68.22

PAVEMENT MARKING REMOVAL  
- GRINDING - 43.7 SQ FT

NE QUAD. TO BE  
IMPROVED BY OTHERS

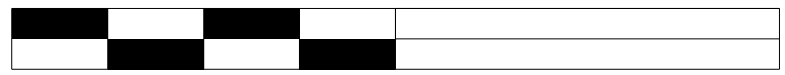


PAVEMENT MARKING REMOVAL  
- GRINDING - 31.9 SQ FT

IL 154 (E. WATER ST)



0 20 40



SCALE IN FEET

FILE NAME =	USER NAME = brandonja	DESIGNED -	REVISED -
pw:\IL\084EBIDINTEG\illinois.gov\PWIDOT\Documents\IDOT Offices\District 9\Projects\78545\Drawings\CAD\Sheets\78545-sht.dgn		DRAWN -	REVISED -
Default	PLOT SCALE = 10.0000' / 1"	CHECKED -	REVISED -
	PLOT DATE = 2/2/2017	DATE -	REVISED -

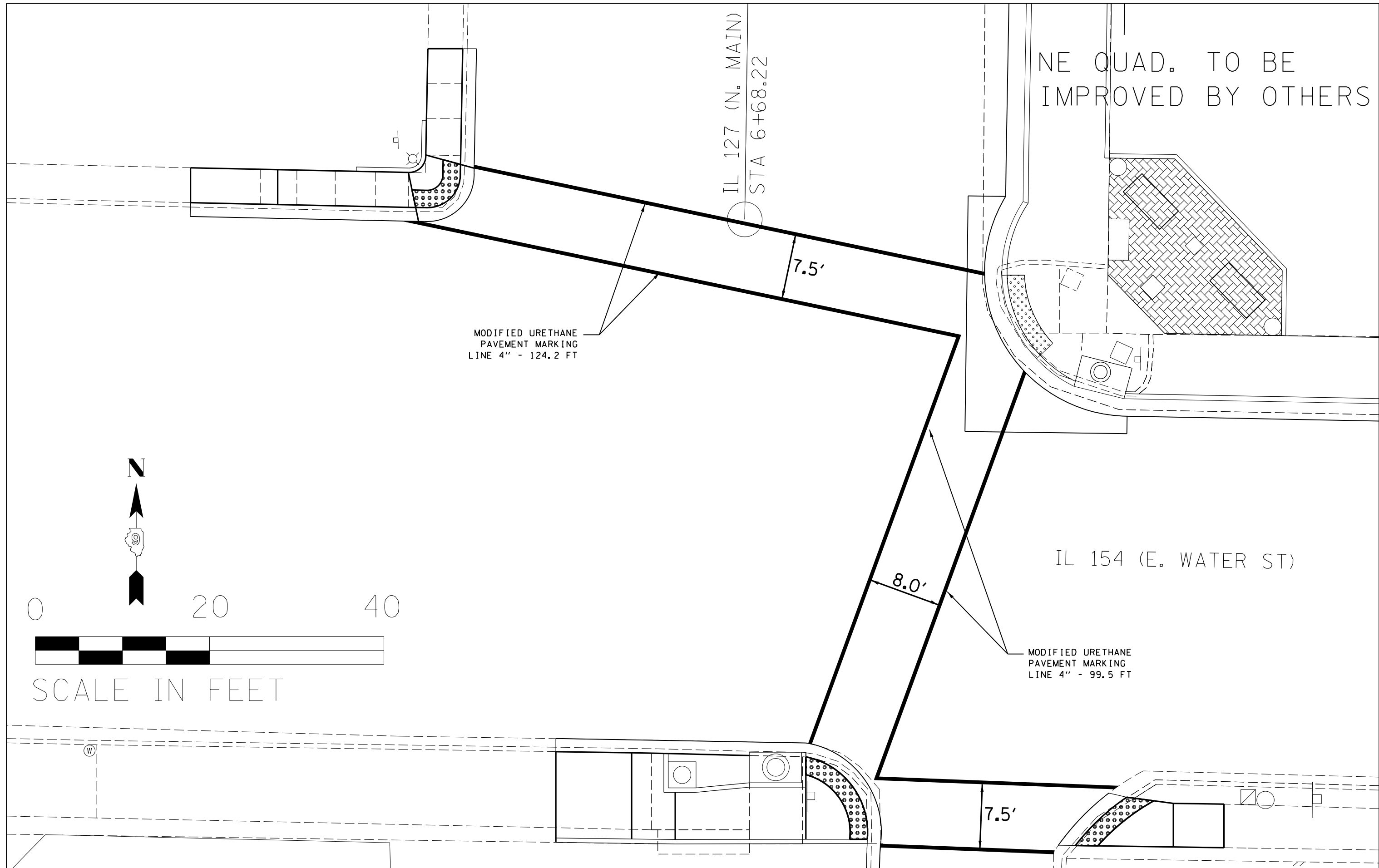
STATE OF ILLINOIS  
DEPARTMENT OF TRANSPORTATION

REMOVAL SHEET AT PINCKNEYVILLE, IL (LOC. 4)  
IL 154 (E. WATER ST.) AND IL 127 (N. MAIN)

F.A. RTE.	SECTION	COUNTY	TOTAL SHEETS	SHEET NO.
VAR.	D9 ADA Ramp 2017-1	*	82	29
CONTRACT NO. 78545			ILLINOIS FED. AID PROJECT	

SCALE: SHEET OF SHEETS STA. TO STA.

\*PERRY/JACKSON



FILE NAME =	USER NAME = brandonja	DESIGNED -	REVISED -
p:\11\084EBIDINTEG\illinois.gov\PIWIDOT\Documents\IDOT Offices\District 9\Projects\78545\Drawings\CAD\Sheets\78545-sht.dgn		DRAWN -	REVISED -
Default	PLOT SCALE = 10.0000' / in.	CHECKED -	REVISED -
	PLOT DATE = 2/2/2017	DATE -	REVISED -

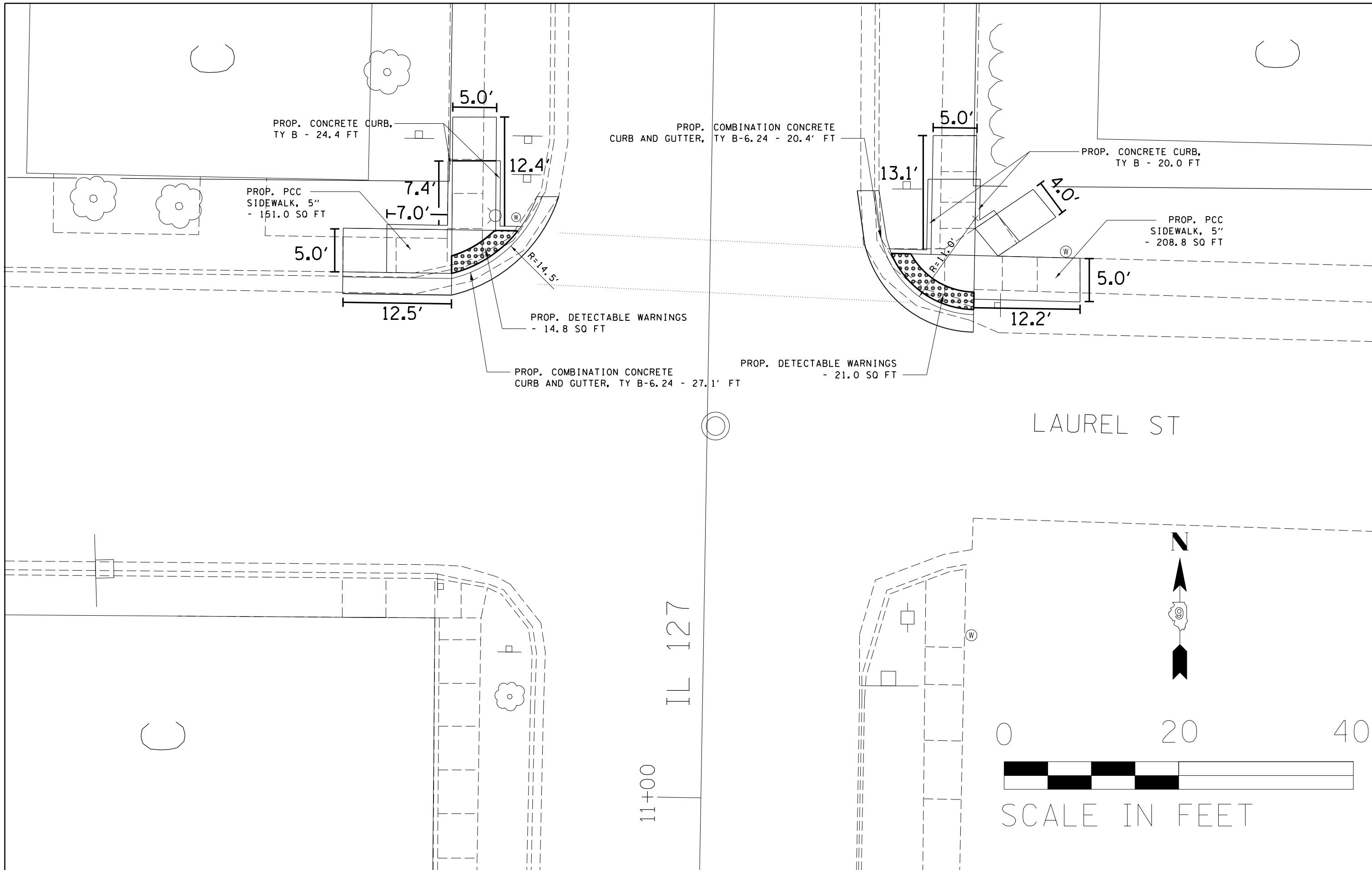
**STATE OF ILLINOIS  
DEPARTMENT OF TRANSPORTATION**

**PAVEMENT MARKING SHEET AT PINCKNEYVILLE, IL (LOC. 4)  
IL 154 (E. WATER ST.) AND IL 127 (N. MAIN)**

F.A. RTE.	SECTION	COUNTY	TOTAL SHEETS	SHEET NO.
VAR.	D9 ADA Ramp 2017-1	*	82	30
CONTRACT NO. 78545			ILLINOIS FED. AID PROJECT	

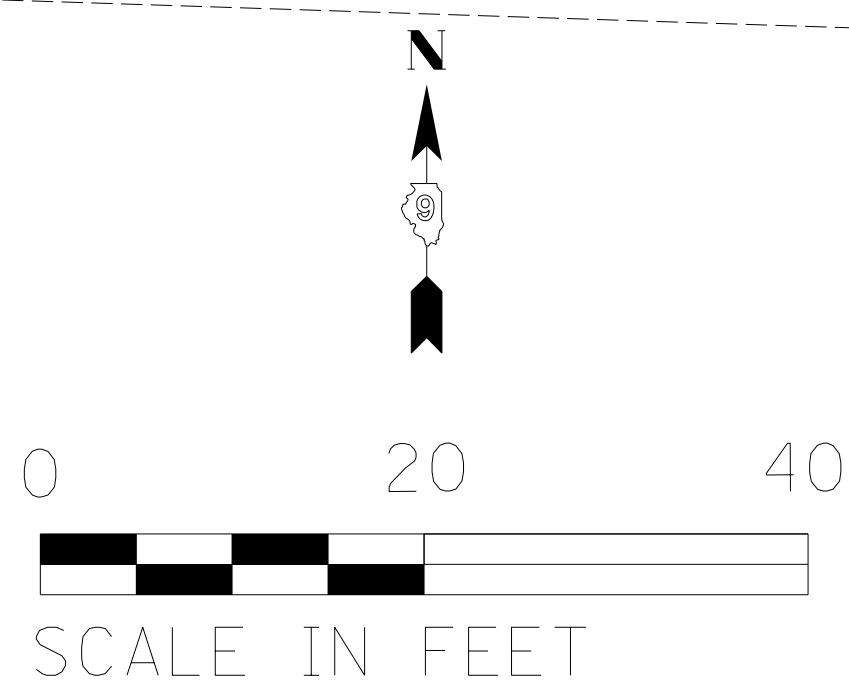
SCALE: SHEET OF SHEETS STA. TO STA.

\*PERRY/JACKSON



LAUREL ST

IL 127  
11+00



FILE NAME =	USER NAME = brandonja	DESIGNED -	REVISED -
pw:\IL\084EBIDINTEG.illinois.gov\PIWIDOT\Documents\IDOT Offices\District 9\Projects\78545\Drawings\CAD\Sheets\78545-sht.dgn		DRAWN -	REVISED -
Default		CHECKED -	REVISED -
	PLOT DATE = 2/2/2017	DATE -	REVISED -

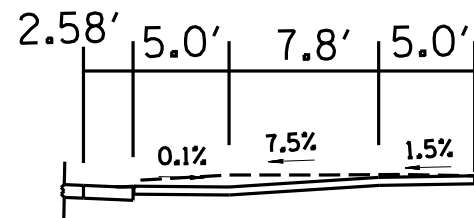
STATE OF ILLINOIS  
DEPARTMENT OF TRANSPORTATION

PLAN SHEET AT PINCKNEYVILLE, IL (LOC. 5)  
IL 127 AND LAUREL ST

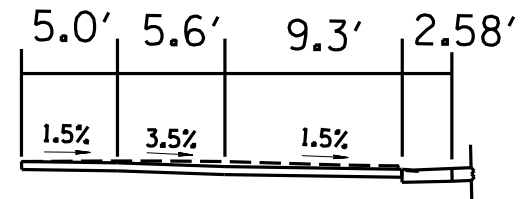
SCALE:	SHEET	OF	SHEETS	STA.	TO	STA.
--------	-------	----	--------	------	----	------

F.A. RTE.	SECTION	COUNTY	TOTAL SHEETS	SHEET NO.
VAR.	D9 ADA Ramp 2017-1	*	82	31
ILLINOIS FED. AID PROJECT			CONTRACT NO. 78545	

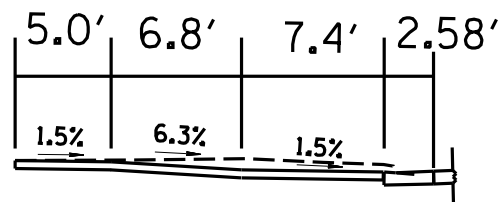
\*PERRY/JACKSON



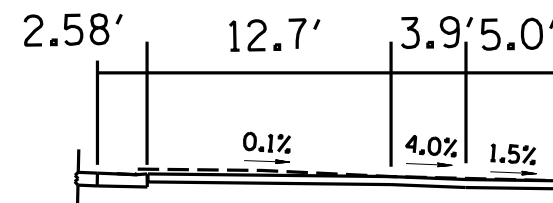
IL 127 & LAUREL N.W. QUADRANT (SW RUNNING N&S)



IL 127 & LAUREL N.E. QUADRANT (SW RUNNING N&S)



IL 127 & LAUREL N.W. QUADRANT (SW RUNNING E&W)



IL 127 & LAUREL N.E. QUADRANT (SW RUNNING E&W)

FILE NAME =	USER NAME = brandonja	DESIGNED -	REVISED -
p:\IL\084EBIDINTEG.illinois.gov\PIWIDOT\Documents\IDOT Offices\District 9\Projects\78545\Drawings\CAD\Sheets\78545-sht.dgn		CHECKED -	REVISED -
Default	PLOT SCALE = 10.0000' / in.	DATE -	REVISED -
	PLOT DATE = 2/2/2017		

STATE OF ILLINOIS  
DEPARTMENT OF TRANSPORTATION

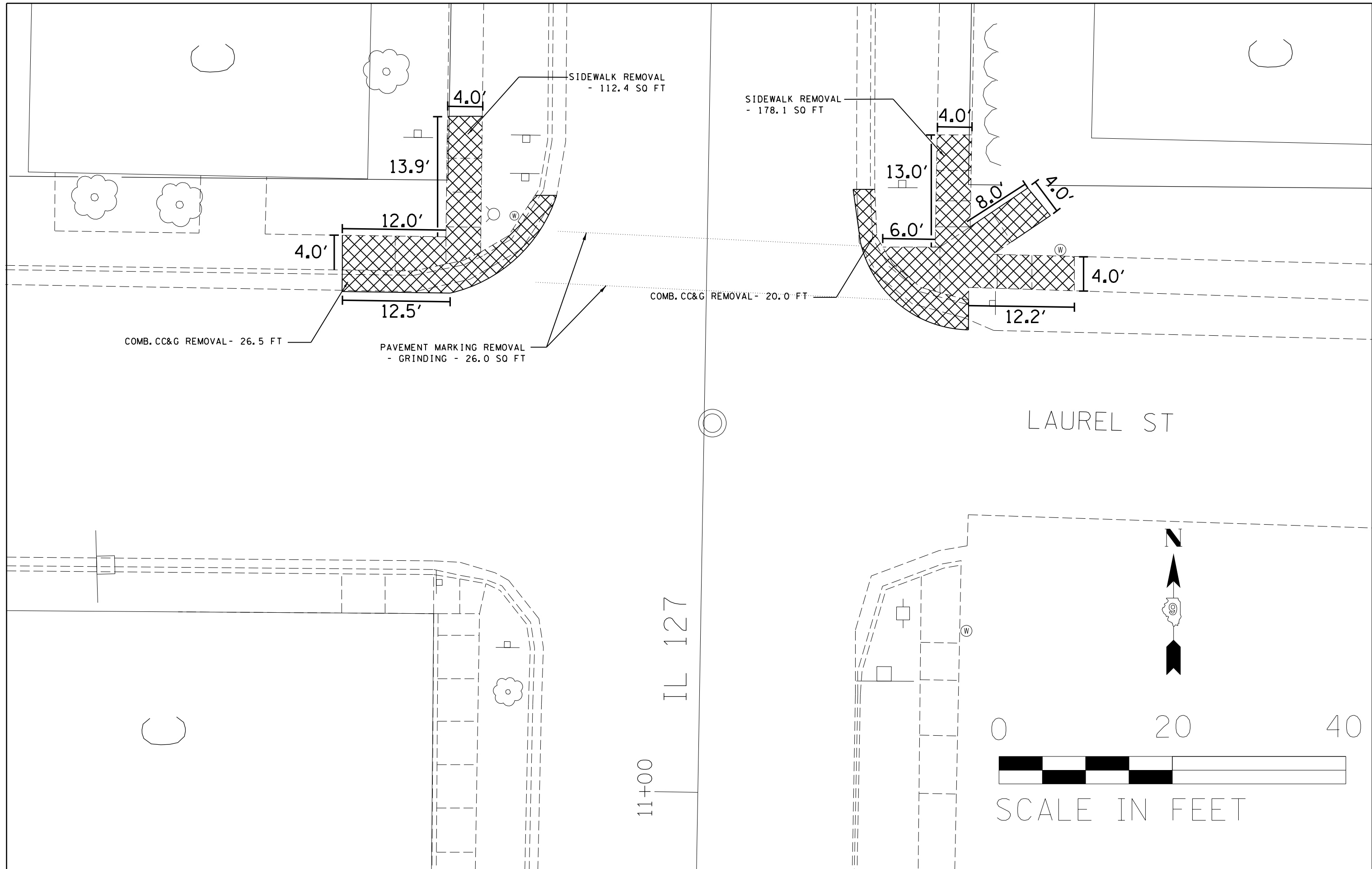
PROFILE SHEET AT PINCKNEYVILLE, IL (LOC. 5)  
IL 127 & LAUREL ST

SCALE: SHEET OF SHEETS STA. TO STA.

F.A. RTE.	SECTION	COUNTY	TOTAL SHEETS	SHEET NO.
VAR.	D9 ADA Ramp 2017-1	*	82	32
ILLINOIS FED. AID PROJECT			CONTRACT NO. 78545	

\*PERRY/JACKSON





FILE NAME =	USER NAME = brandonja	DESIGNED -	REVISED -
pw:\IL\084EBIDINTEG\illinois.gov\PWIDOT\Documents\IDOT Offices\District 9\Projects\78545\Drawings\CAD\Sheets\78545-sht.dgn		DRAWN -	REVISED -
Default	PLOT SCALE = 10.0000' / 1"	CHECKED -	REVISED -
	PLOT DATE = 2/2/2017	DATE -	REVISED -

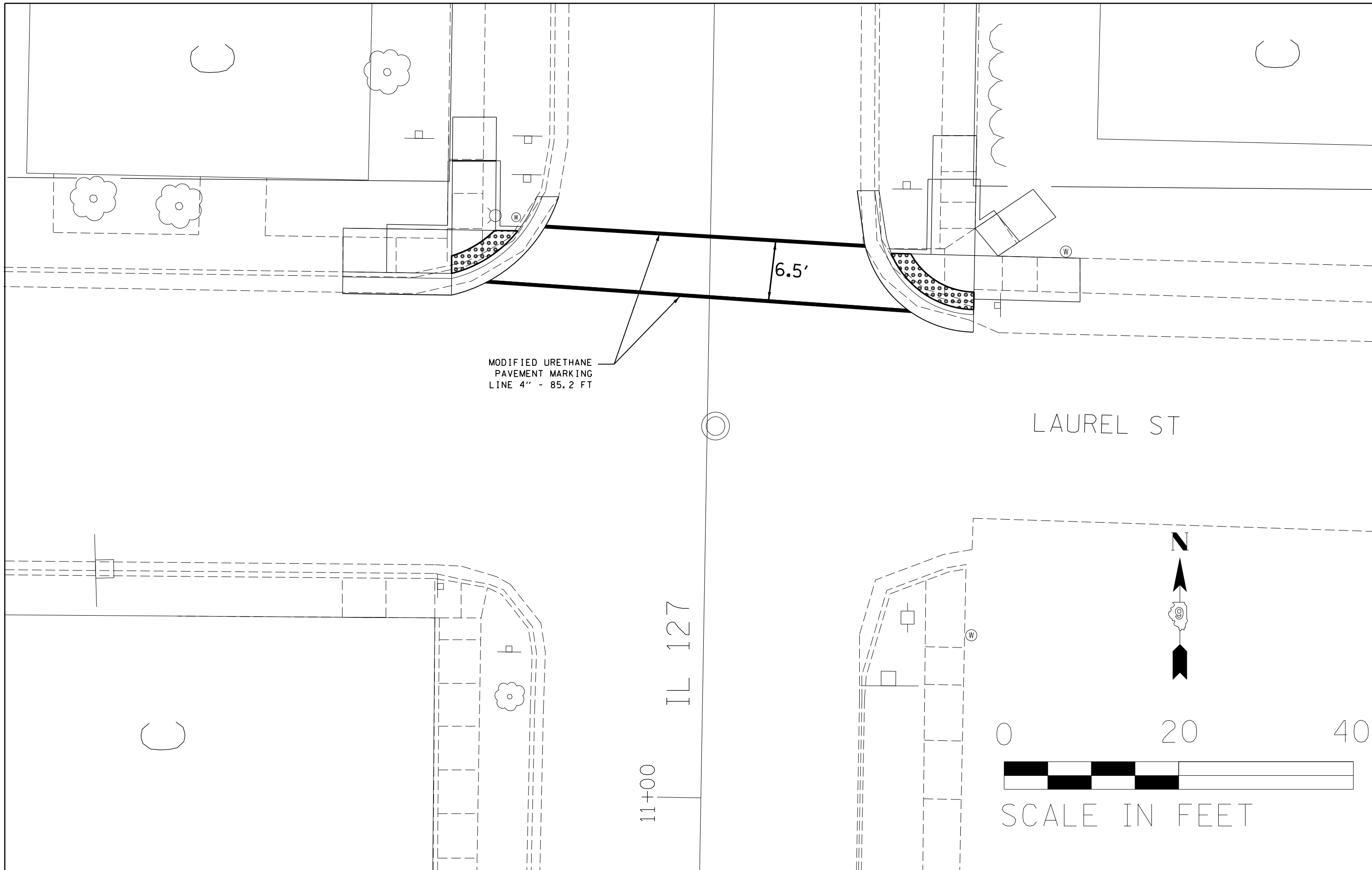
**STATE OF ILLINOIS**  
**DEPARTMENT OF TRANSPORTATION**

**REMOVAL SHEET AT PINCKNEYVILLE, IL (LOC. 5)**  
**IL 127 AND LAUREL ST.**

SCALE: SHEET OF SHEETS STA. TO STA.

F.A. RTE.	SECTION	COUNTY	TOTAL SHEETS	SHEET NO.
VAR.	D9 ADA Ramp 2017-1	*	82	33
ILLINOIS FED. AID PROJECT			CONTRACT NO. 78545	

\*PERRY/JACKSON

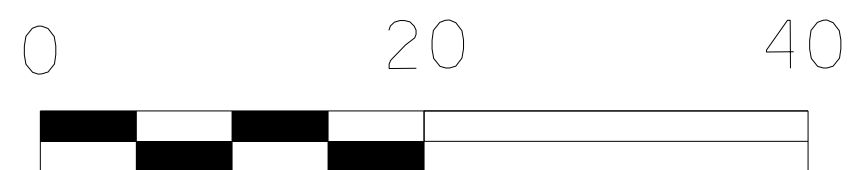


MODIFIED URETHANE  
PAVEMENT MARKING  
LINE 4" - 85.2 FT

6.5'

LAUREL ST

11+00  
IL 127



SCALE IN FEET

FILE NAME =	USER NAME = brandonja	DESIGNED -	REVISED -
pw:\IL\084EBIDINTEG.illinois.gov\PWIDOT\Documents\IDOT Offices\District 9\Projects\78545\DRAWING\CAD\Sheets\78545-sht.dgn		CHECKED -	REVISED -
Default	PLOT DATE = 2/2/2017	DATE -	REVISED -

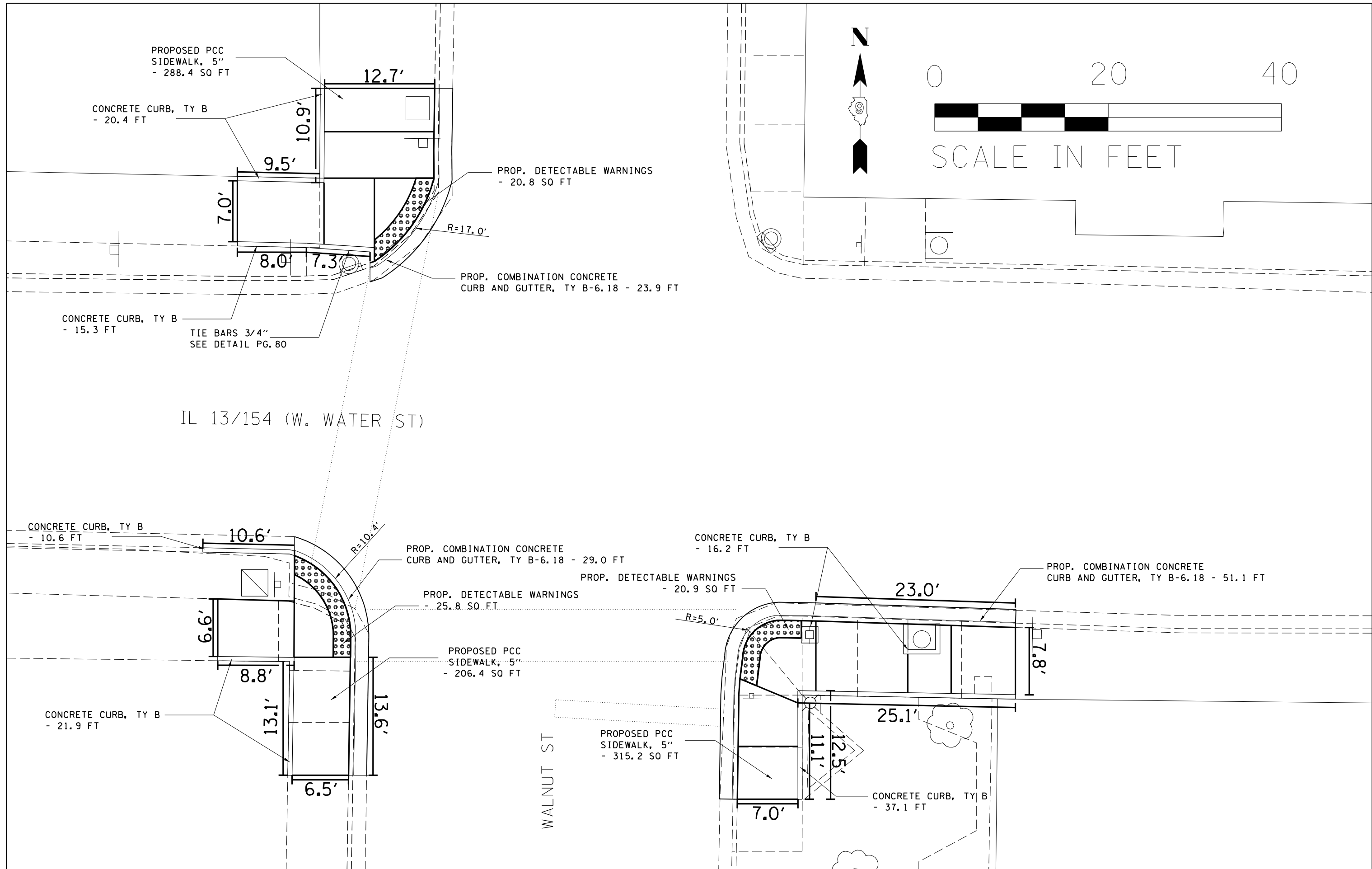
STATE OF ILLINOIS  
DEPARTMENT OF TRANSPORTATION

PAVEMENT MARKING SHEET AT PINCKNEYVILLE, IL (LOC. 5)  
IL 127 AND LAUREL ST.

SCALE: SHEET OF SHEETS STA. TO STA.

F.A. RTE.	SECTION	COUNTY	TOTAL SHEETS	SHEET NO.
	D9 ADA Ramp 2017-1	*	82	34
ILLINOIS FED. AID PROJECT			CONTRACT NO. 78545	

\*PERRY/JACKSON



FILE NAME =	USER NAME = brandonja	DESIGNED -	REVISED -
pw:\IL\084EBIDINTEG\illinois.gov\PWIDOT\Documents\IDOT Offices\District 9\Projects\78545\Drawings\CAD\Sheets\78545-sht.dgn		DRAWN -	REVISED -
Default	PLOT SCALE = 10.0000' / 1"	CHECKED -	REVISED -
	PLOT DATE = 2/2/2017	DATE -	REVISED -

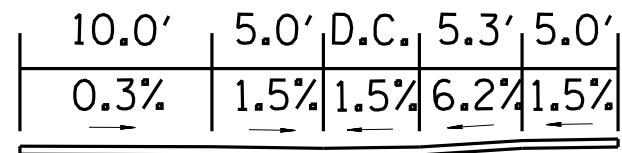
**STATE OF ILLINOIS  
DEPARTMENT OF TRANSPORTATION**

**PLAN SHEET AT PINCKNEYVILLE, IL (LOC. 6)  
IL 13/154 (W. WATER ST) AND WALNUT ST**

SCALE: SHEET OF SHEETS STA. TO STA.

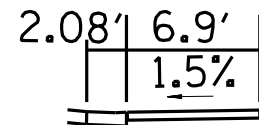
F.A. RTE.	SECTION	COUNTY	TOTAL SHEETS	SHEET NO.
VAR.	D9 ADA Ramp 2017-1	*	82	35
			CONTRACT NO. 78545	
ILLINOIS FED. AID PROJECT				

\*PERRY/JACKSON



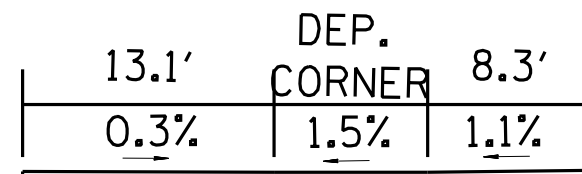
SECTION A-A

IL 13/154 (W. WATER ST) & WALNUT N.W. QUADRANT



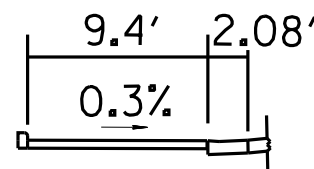
SECTION B-B

IL 13/154 (W. WATER ST) & WALNUT N.W. QUADRANT



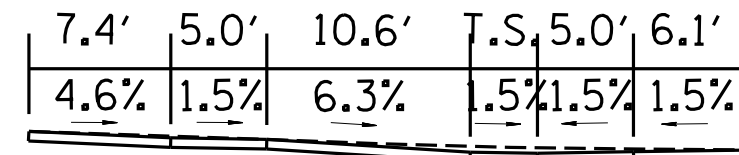
SECTION A-A

IL 13/154 (W. WATER ST) & WALNUT S.W. QUADRANT



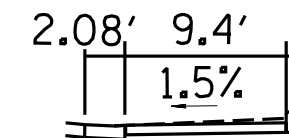
SECTION B-B

IL 13/154 (W. WATER ST) & WALNUT S.W. QUADRANT



SECTION A-A

IL 13/154 (W. WATER ST) & WALNUT S.E. QUADRANT



SECTION B-B

IL 13/154 (W. WATER ST) & WALNUT S.E. QUADRANT

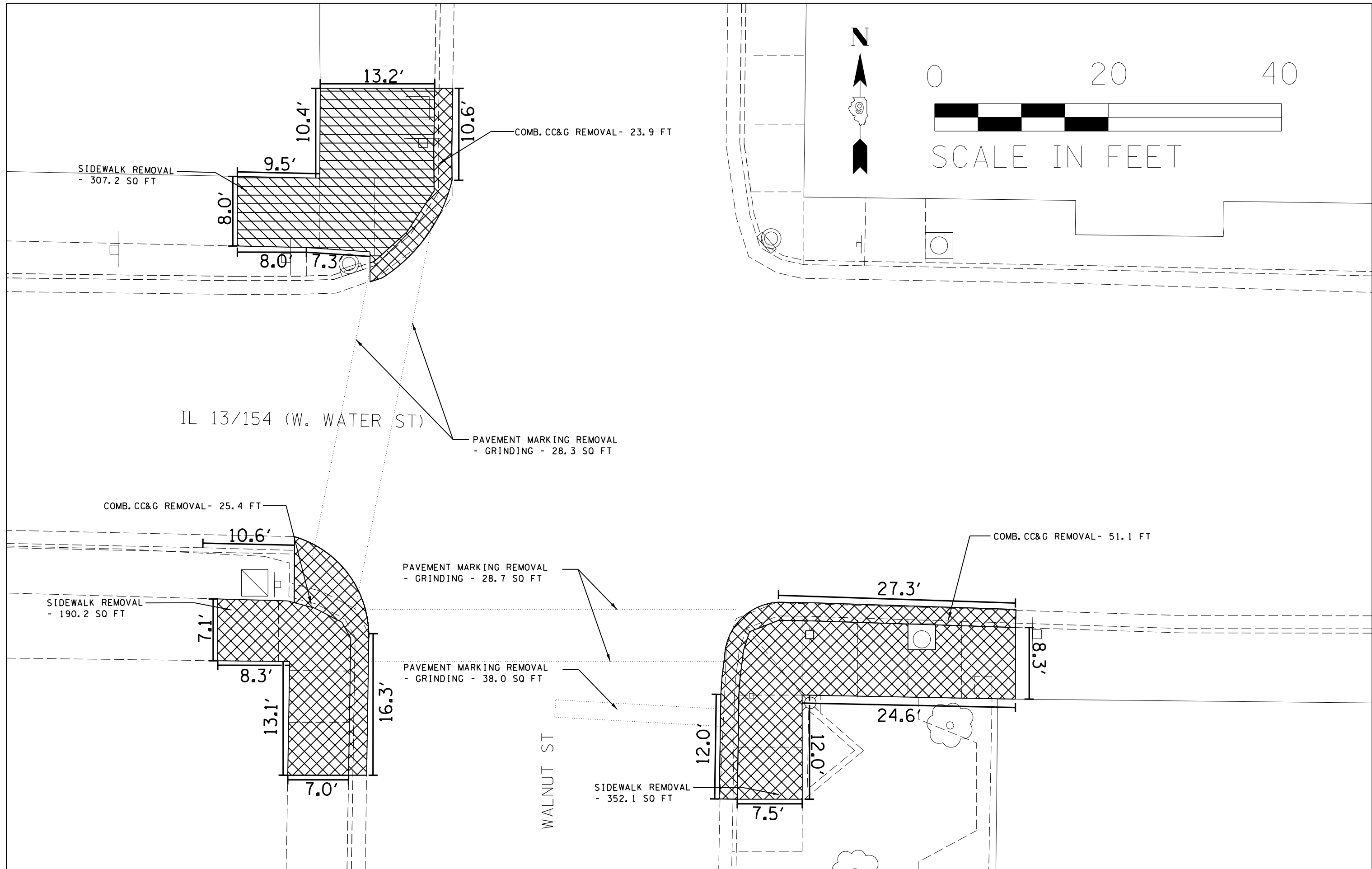
FILE NAME =	USER NAME = brandon.ja	DESIGNED -	REVISED -
pw:\IL\084EBIDINTEG.illinois.gov\PWIDOT\Documents\DOT Offices\District 9\Projects\78545\DRAWING\CAD\Sheets\78545-sht.dgn		CHECKED -	REVISED -
Default	PLOT SCALE = 10.0000 ' / in.	DATE -	REVISED -
	PLOT DATE = 2/2/2017		

STATE OF ILLINOIS  
DEPARTMENT OF TRANSPORTATION

PROFILE SHEET AT PINCKNEYVILLE, IL (LOC. 6)			
IL 13154 (W. WATER ST) AND WALNUT ST			
SCALE:	SHEET	OF SHEETS	STA. TO STA.

F.A. RTE.	SECTION	COUNTY	TOTAL SHEETS	SHEET NO.
VAR.	D9 ADA Ramp 2017-1	*	82	36
			CONTRACT NO. 78545	
ILLINOIS FED. AID PROJECT				

\*PERRY/JACKSON



FILE NAME =	USER NAME = brandonja	DESIGNED -	REVISED -
p:\IL\084EBIDINTEG\illinois.gov\PWIDOT\Documents\IDOT Offices\District 9\Projects\78545\Drawings\CAD\Sheets\78545-sht.dgn		DRAWN -	REVISED -
Default	PLOT SCALE = 10.0000' / in.	CHECKED -	REVISED -
	PLOT DATE = 2/2/2017	DATE -	REVISED -

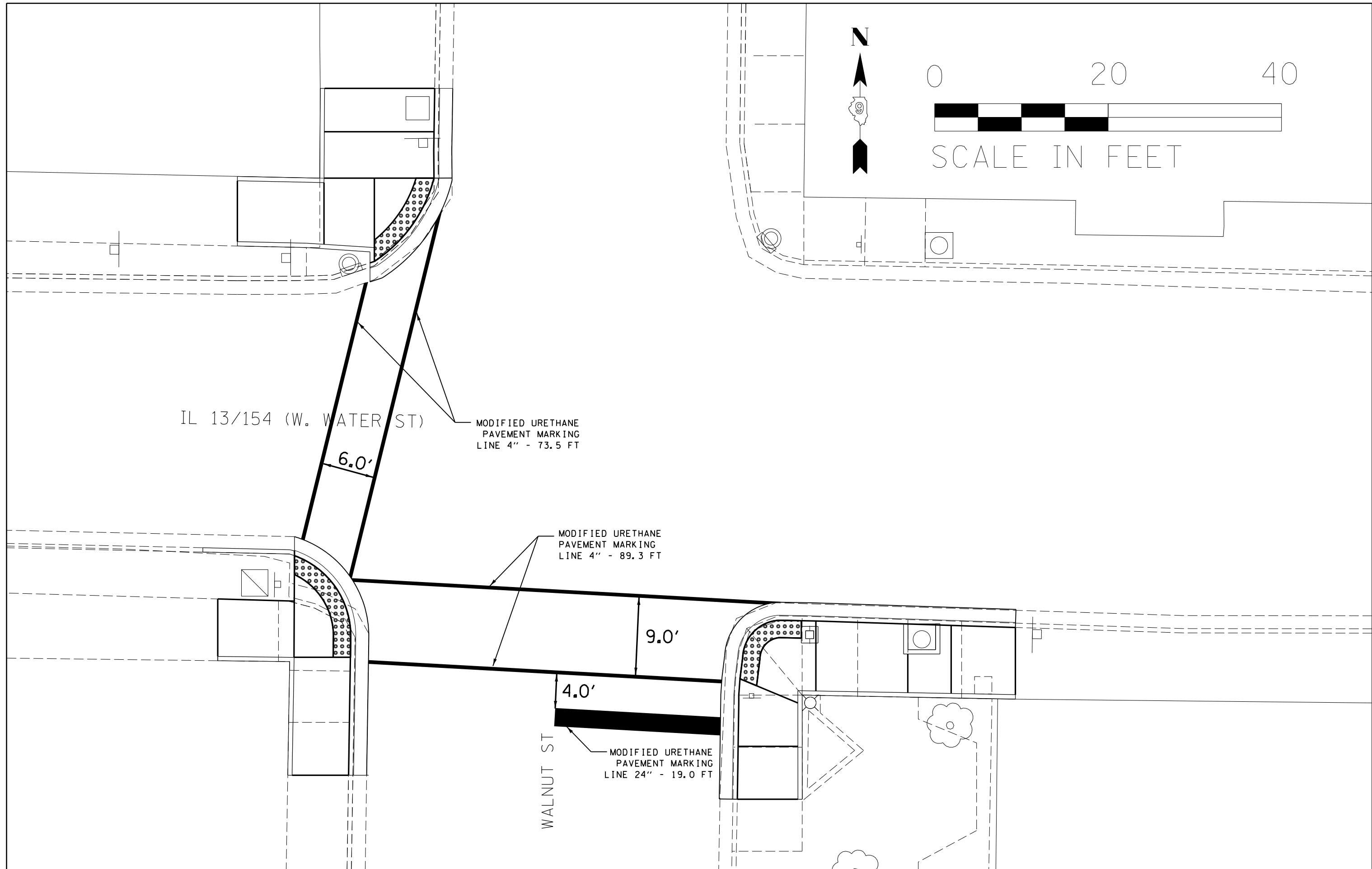
**STATE OF ILLINOIS  
DEPARTMENT OF TRANSPORTATION**

**REMOVAL SHEET AT PINCKNEYVILLE, IL (LOC. 6)  
IL 13154 (W. WATER ST) AND WALNUT ST**

SCALE: SHEET OF SHEETS STA. TO STA.

F.A. RTE.	SECTION	COUNTY	TOTAL SHEETS	SHEET NO.
	D9 ADA Ramp 2017-1		82	37
ILLINOIS FED. AID PROJECT			CONTRACT NO. 78545	

\*PERRY/JACKSON



IL 13/154 (W. WATER ST)

MODIFIED URETHANE  
PAVEMENT MARKING  
LINE 4" - 73.5 FT

6.0'

MODIFIED URETHANE  
PAVEMENT MARKING  
LINE 4" - 89.3 FT

9.0'

4.0'

MODIFIED URETHANE  
PAVEMENT MARKING  
LINE 24" - 19.0 FT

WALNUT ST

FILE NAME =	USER NAME = brandonja	DESIGNED -	REVISED -
pw:\IL\084EBIDINTEG.illinois.gov\PWIDOT\Documents\IDOT Offices\District 9\Projects\78545\Drawings\CAD\Drawings\78545-sht.dgn		DRAWN -	REVISED -
Default	PLOT SCALE = 10.0000' / in.	CHECKED -	REVISED -
	PLOT DATE = 2/2/2017	DATE -	REVISED -

STATE OF ILLINOIS  
DEPARTMENT OF TRANSPORTATION


PAVEMENT MARKING SHEET AT PINCKNEYVILLE, IL (LOC. 6)  
IL 13154 (W. WATER ST) AND WALNUT ST

SCALE:	SHEET	OF	SHEETS	STA.	TO	STA.
--------	-------	----	--------	------	----	------

F.A. RTE.	SECTION	COUNTY	TOTAL SHEETS	SHEET NO.
VAR.	D9 ADA Ramp 2017-1	*	82	38
ILLINOIS FED. AID PROJECT			CONTRACT NO. 78545	

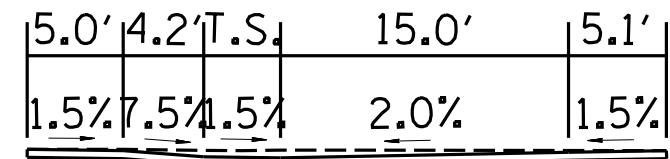
\*PERRY/JACKSON






PROP. TRENCH DRAIN - 8.6 FT

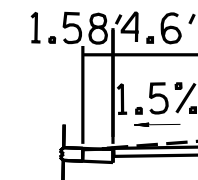
IL 127 & IL 154 N.W. QUADRANT (SECTION A-A)  
(ALONG THE BACK EDGE OF SIDEWALK)



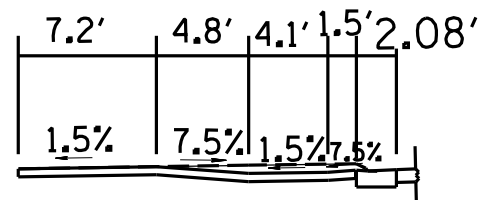
IL 127 & IL 154 N.E. QUADRANT (SECTION A-A)  
(ALONG THE BACK EDGE OF SIDEWALK)



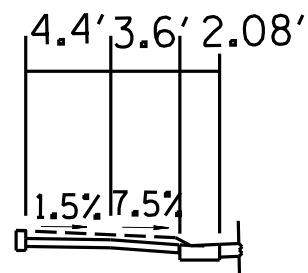
IL 127 & IL 154 N.W. QUADRANT (SECTION B-B)



IL 127 & IL 154 N.E. QUADRANT (SECTION B-B)



IL 13/154 & IL 127 (SB) S.W. QUADRANT  
EAST/WEST PROFILE (FACING SOUTH)



IL 13/154 & IL 127 (SB) S.W. QUADRANT  
NORTH/SOUTH PROFILE (FACING WEST)

FILE NAME =	USER NAME = brandonja	DESIGNED -	REVISED -
pw:\IL\084EBID\INTEG\illinois.gov\PWIDOT\Documents\IDOT Offices\District 9\Projects\78545\DRAWING\CAD\Sheets\78545-sht.dgn		CHECKED -	REVISED -
Default	PLOT SCALE = 10.0000' / in.	DATE -	REVISED -
	PLOT DATE = 2/2/2017		

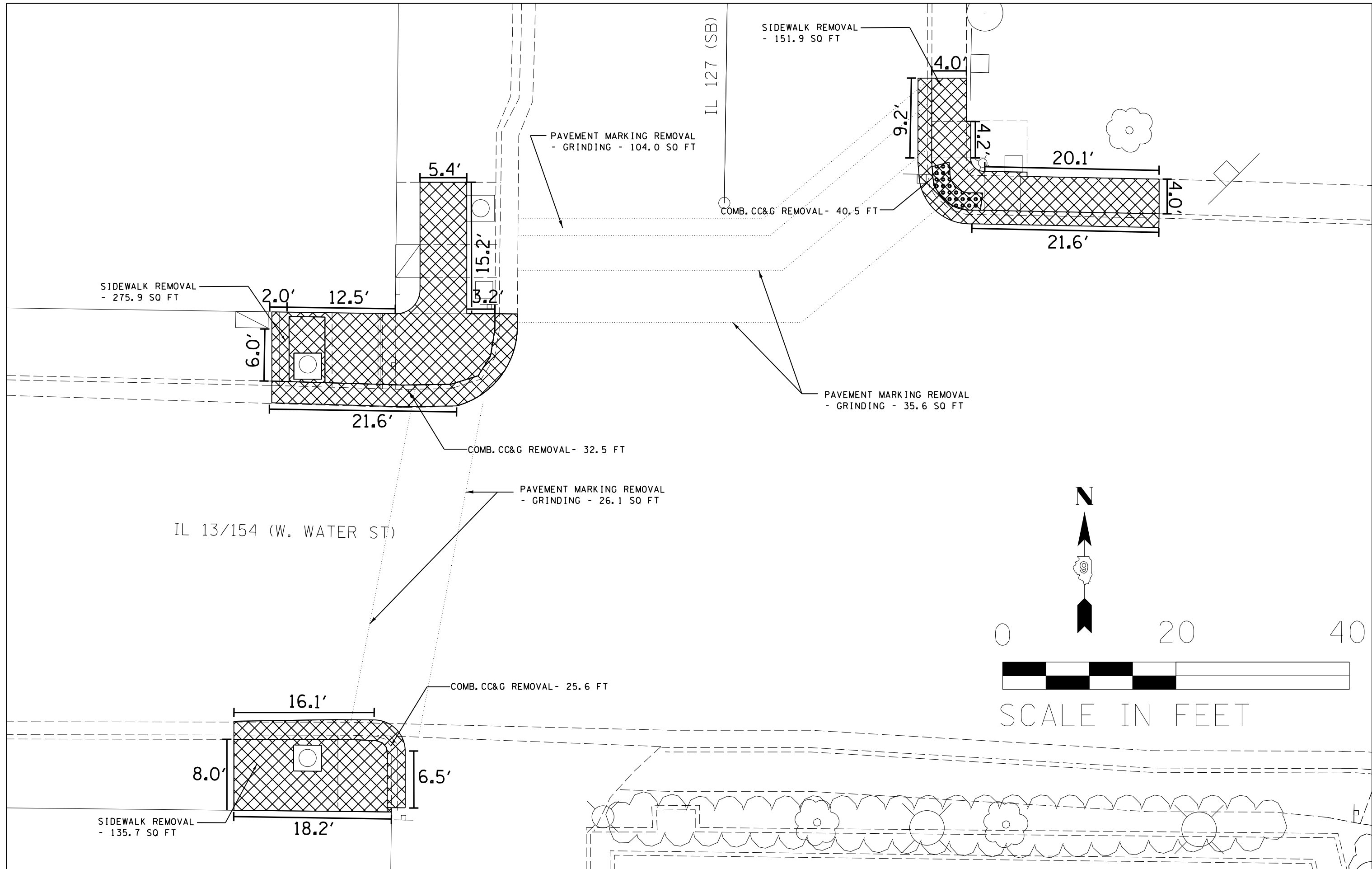
STATE OF ILLINOIS  
DEPARTMENT OF TRANSPORTATION

PROFILE SHEET AT PINCKNEYVILLE, IL (LOC. 7)			
IL 13/154 (W. WATER ST) AND IL 127 SB			
SCALE:	SHEET	OF	SHEETS
	STA.	TO	STA.

F.A. RTE.	SECTION	COUNTY	TOTAL SHEETS	SHEET NO.
VAR.	D9 ADA Ramp 2017-1	*	82	40
			CONTRACT NO. 78545	
ILLINOIS FED. AID PROJECT				

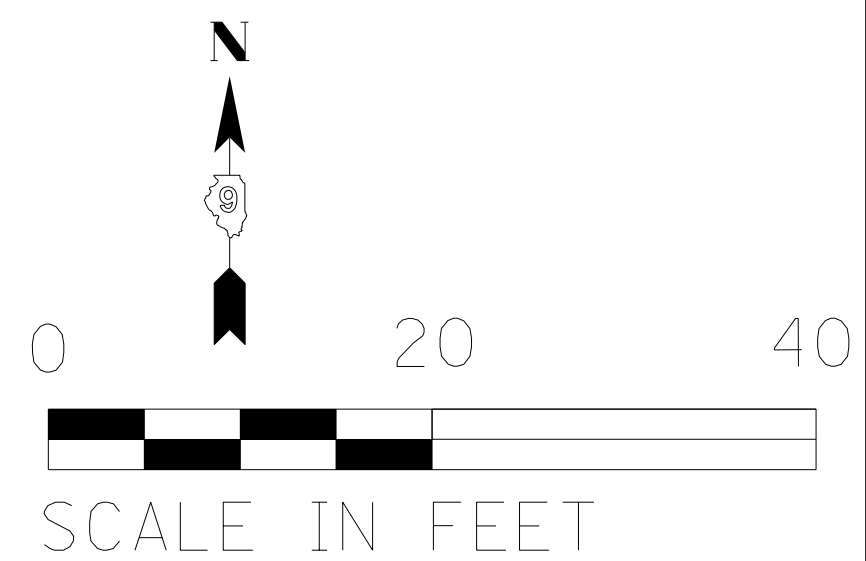
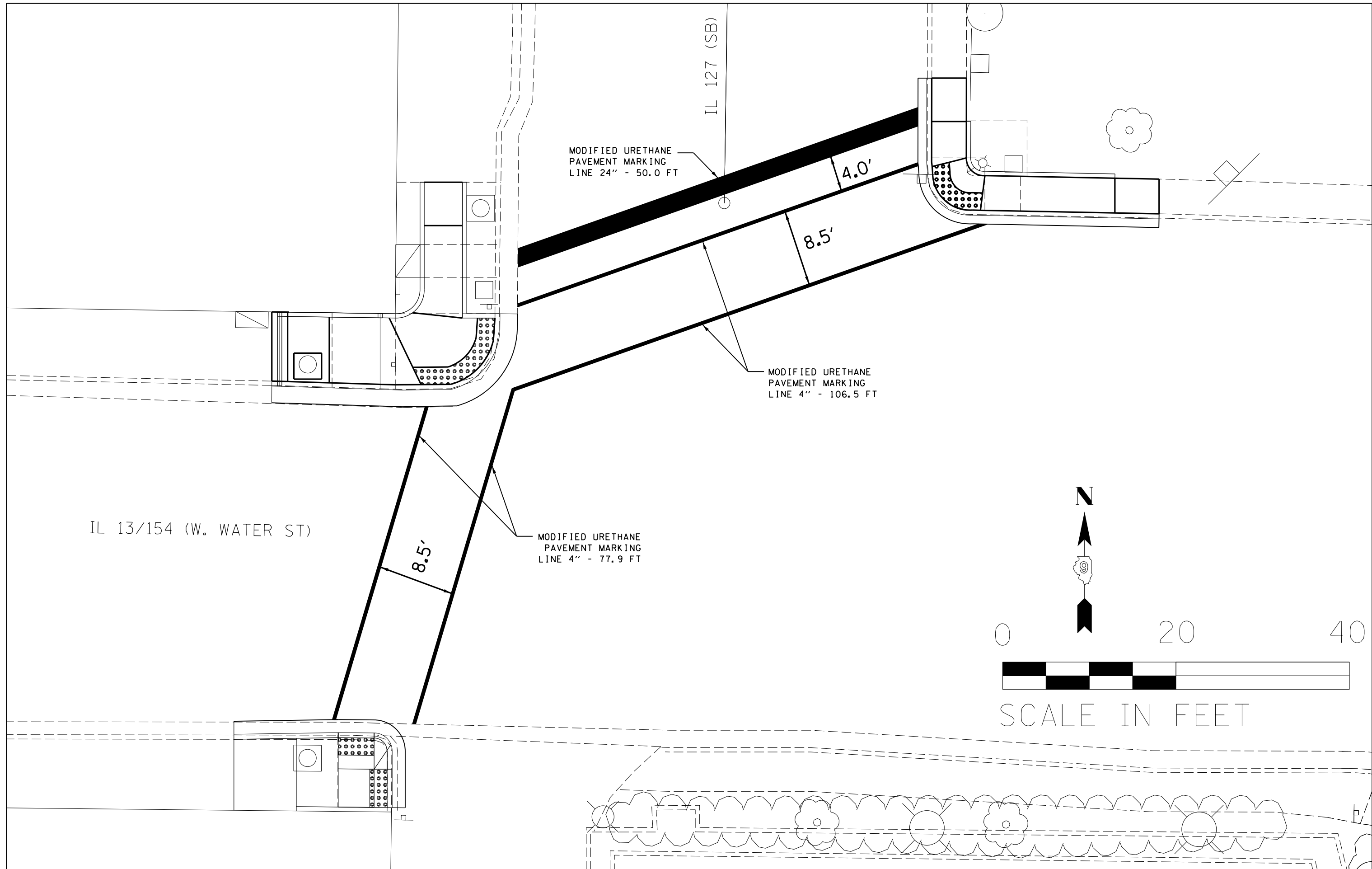
\*PERRY/JACKSON





FILE NAME =	USER NAME = brandonja	DESIGNED -	REVISED -	<b>STATE OF ILLINOIS</b> <b>DEPARTMENT OF TRANSPORTATION</b>	<b>REMOVAL SHEET AT PINCKNEYVILLE, IL (LOC. 7)</b> <b>IL 13154 (W. WATER ST.) AND IL 127 (SB)</b>	F.A. RTE.	SECTION	COUNTY	TOTAL SHEETS	SHEET NO.	
pw:\IL\084EBIDINTEG\illinois.gov\PIWIDOT\Documents\IDOT Offices\District 9\Projects\78545\Drawings\CAD\Sheets\78545-sht.dgn	DRWN	CHECKED -	REVISED -			VAR.	D9 ADA Ramp 2017-1	.	82	41	
Default	PLOT SCALE = 10.0000' / in.	DATE -	REVISED -			SCALE: SHEET OF SHEETS STA. TO STA.		ILLINOIS FED. AID PROJECT			
	PLOT DATE = 2/2/2017							CONTRACT NO. 78545			

\*PERRY/JACKSON



FILE NAME =	USER NAME = brandonja	DESIGNED -	REVISED -
pw:\IL\084EBIDINTEG.illinois.gov\PWIDOT\Documents\IDOT Offices\District 9\Projects\78545\Drawings\CAD\Drawings\78545-sht.dgn		DRAWN -	REVISED -
Default	PLOT SCALE = 10.0000' / in.	CHECKED -	REVISED -
	PLOT DATE = 2/2/2017	DATE -	REVISED -

**STATE OF ILLINOIS  
DEPARTMENT OF TRANSPORTATION**

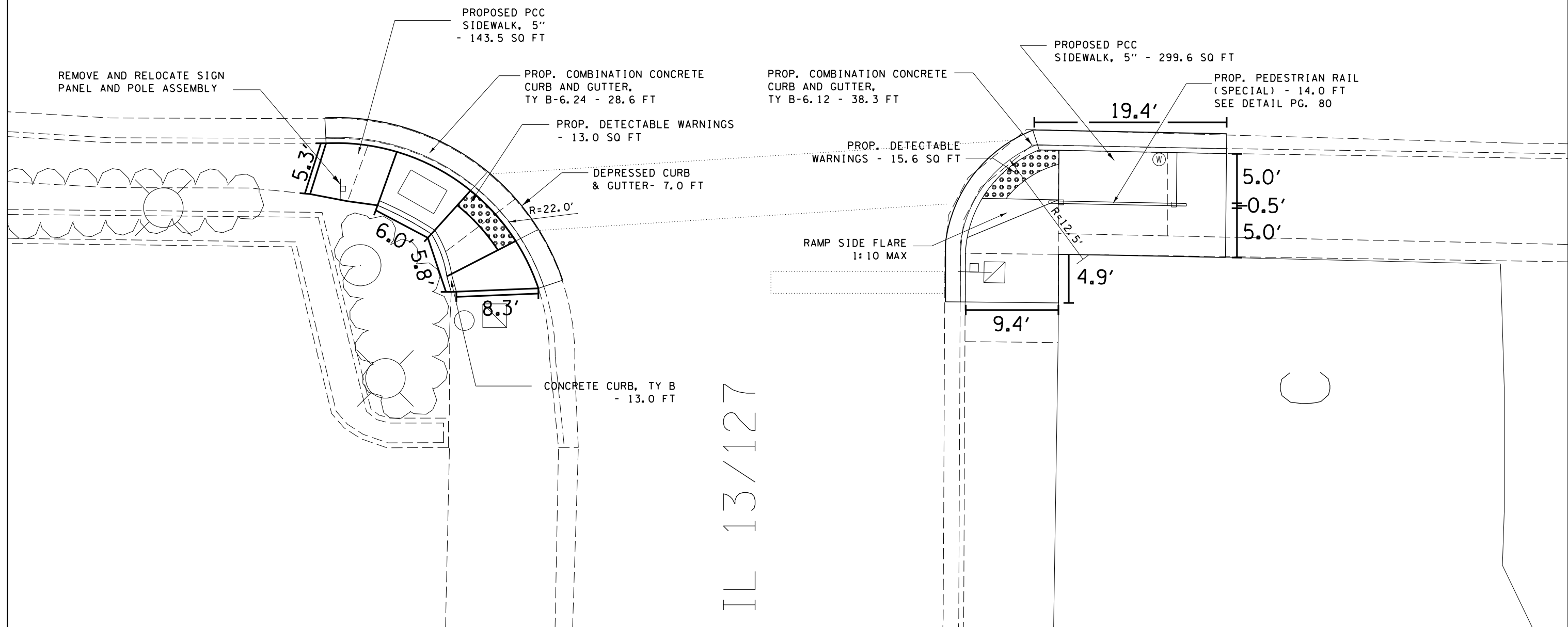
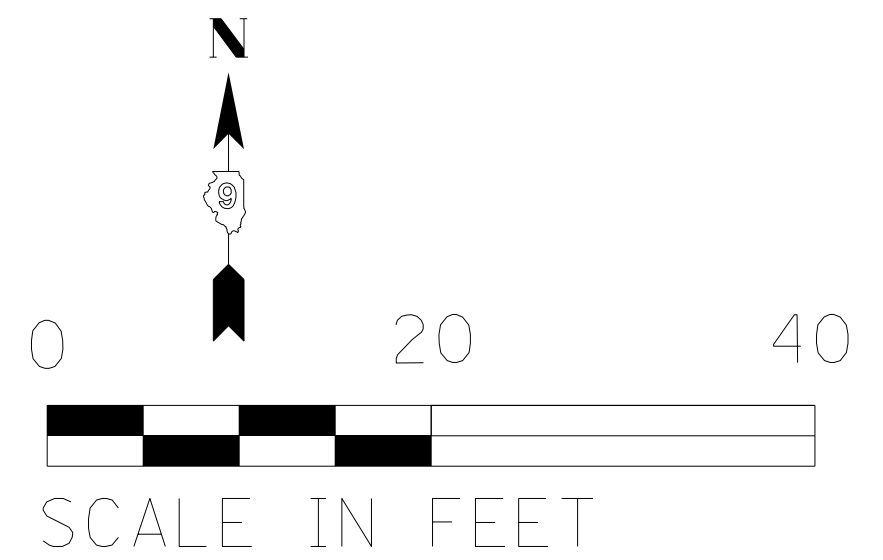
**PAVEMENT MARKING SHEET AT PINCKNEYVILLE, IL (LOC. 7)  
IL 13154 (W. WATER ST) AND IL 127 (SB)**

F.A. RTÉ.	SECTION	COUNTY	TOTAL SHEETS	SHEET NO.
VAR.	D9 ADA Ramp 2017-1	*	82	42
			CONTRACT NO. 78545	
ILLINOIS FED. AID PROJECT				

SCALE: SHEET OF SHEETS STA. TO STA.

\*PERRY/JACKSON

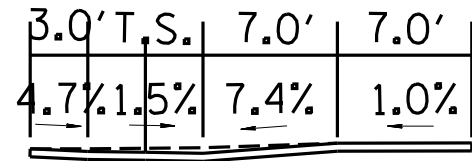
# IL 13/127/154 (WATER ST.)



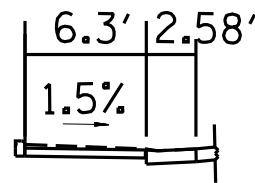
IL 13/127

FILE NAME =	USER NAME = brandonja	DESIGNED -	REVISED -	<b>STATE OF ILLINOIS DEPARTMENT OF TRANSPORTATION</b>	<b>PLAN SHEET AT PINCKNEYVILLE, IL (LOC. 8) IL 13/127 AND IL 154 (WATER ST)</b>			F.A. RTE.	SECTION	COUNTY	TOTAL SHEETS	SHEET NO.	
pw:\IL\084EBIDINTEG\illinois.gov\PWIDOT\Documents\IDOT Offices\District 9\Projects\78545\Drawings\CAD\Drawings\78545-sht.dgn		DRAWN -	REVISED -		SCALE:	SHEET	OF	SHEETS	STA.	TO	STA.	82	43
Default		CHECKED -	REVISED -		CONTRACT NO. 78545								
		DATE -	REVISED -		ILLINOIS FED. AID PROJECT								

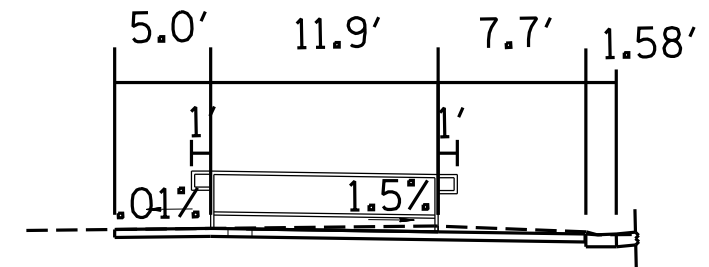
\*PERRY/JACKSON



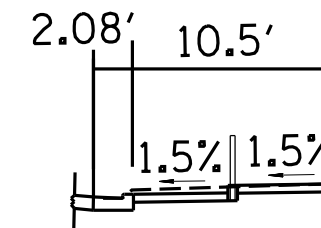
IL 13/127 & IL 154 (WATER ST) S.W. QUADRANT  
(SECTION A-A)



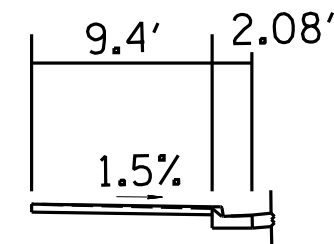
IL 13/127 & IL 154 (WATER ST) S.W. QUADRANT  
(SECTION B-B)



IL 13/127 & IL 154 (WATER ST) S.E. QUADRANT  
PROFILE ALONG SOUTH EDGE OF RAMP  
LOOKING SOUTH FROM WEST TO EAST



IL 13/127 & IL 154 (WATER ST) S.E. QUADRANT  
LOOKING EAST



IL 13/127 & (WATER ST) S.E. QUADRANT  
LOOKING SOUTH

FILE NAME =	USER NAME = brandonja	DESIGNED -	REVISED -
p:\IL\084EBID\INTEG\illinois.gov\PWIDOT\Documents\IDOT Offices\District 9\Projects\78545\Drawings\CAD\Sheets\78545-sht.dgn		DRAWN -	REVISED -
Default	PLOT SCALE = 10.0000' / in.	CHECKED -	REVISED -
	PLOT DATE = 2/2/2017	DATE -	REVISED -

STATE OF ILLINOIS  
DEPARTMENT OF TRANSPORTATION

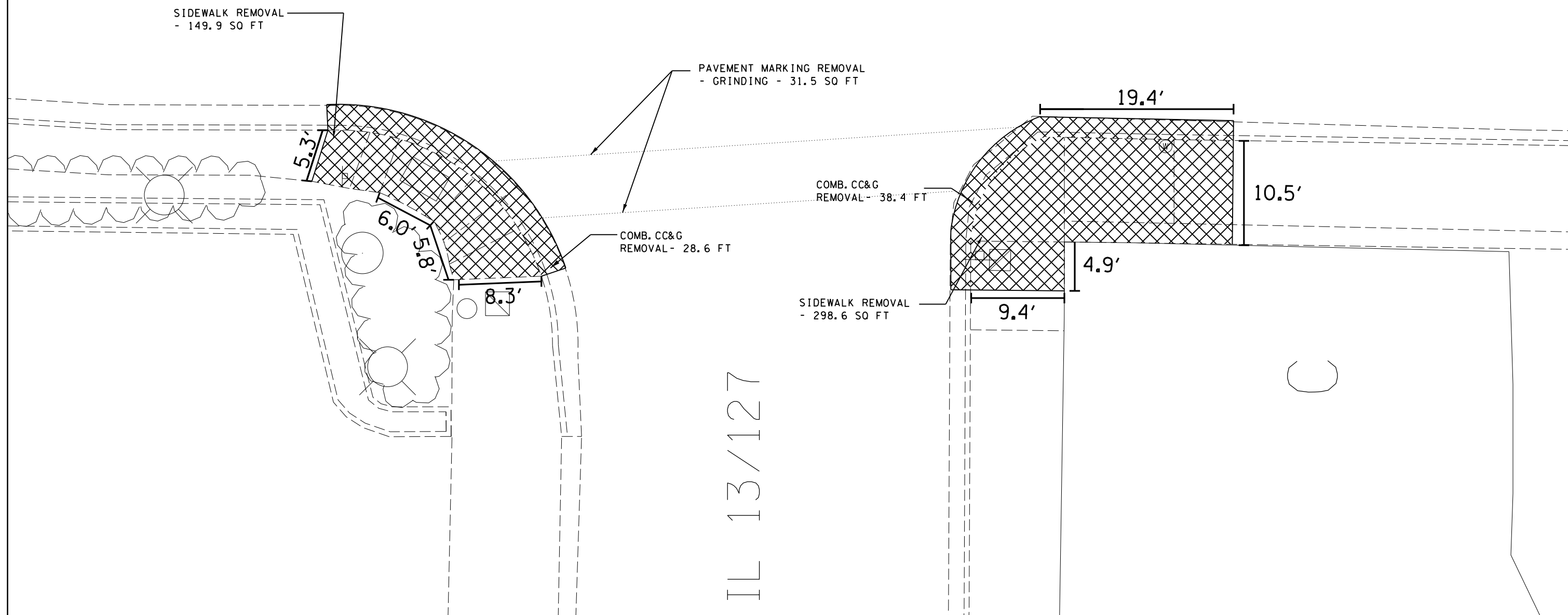
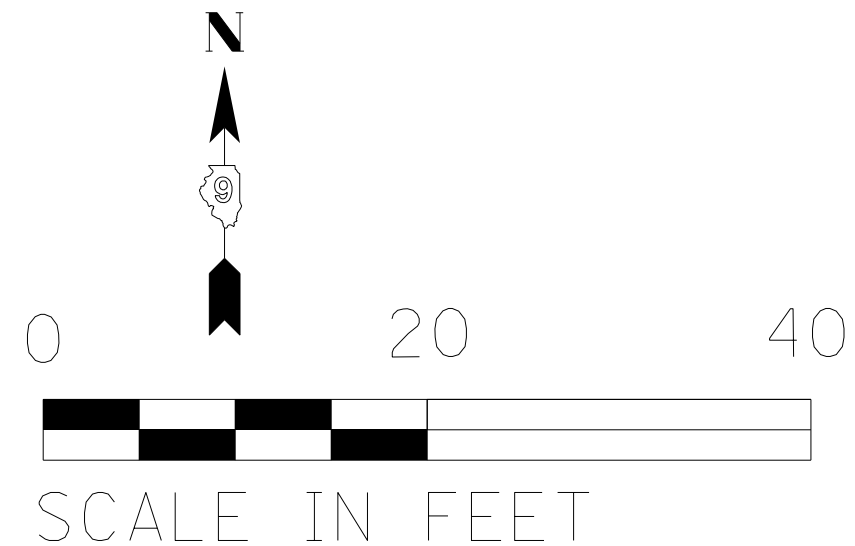
PROFILE SHEET AT PINCKNEYVILLE, IL (LOC. 8)  
IL 13/127 AND IL 154 (WATER ST)

SCALE: SHEET OF SHEETS STA. TO STA.

F.A. RTE.	SECTION	COUNTY	TOTAL SHEETS	SHEET NO.
	D9 ADA Ramp 2017-1	*	82	44
			CONTRACT NO. 78545	
ILLINOIS FED. AID PROJECT				

\*PERRY/JACKSON

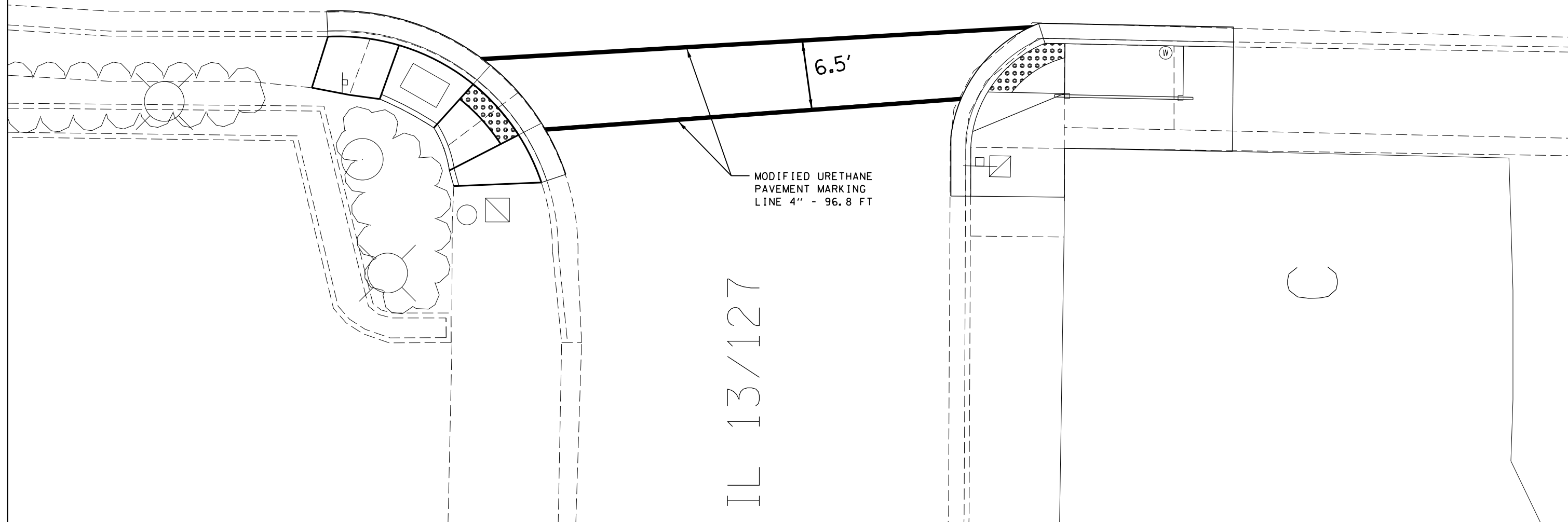
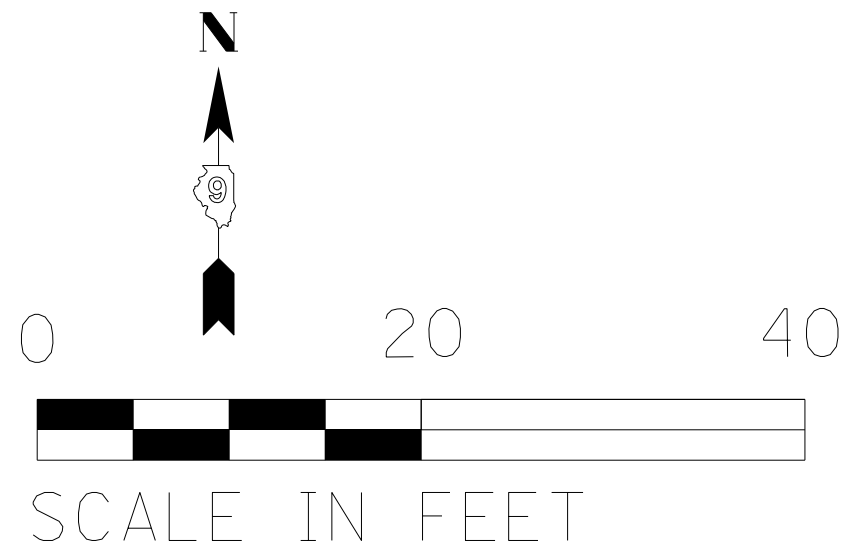
# IL 13/127/154 (WATER ST.)



FILE NAME =	USER NAME = brandonja	DESIGNED -	REVISED -	<b>STATE OF ILLINOIS DEPARTMENT OF TRANSPORTATION</b>	<b>REMOVAL SHEET AT PINCKNEYVILLE, IL (LOC. 8) IL 13/127 AND IL 154 (WATER ST)</b>				F.A. RTE.	SECTION	COUNTY	TOTAL SHEETS	SHEET NO.
pw:\IL\084EBIDINTEG.illinois.gov\PWIDOT\Documents\IDOT Offices\District 9\Projects\78545\Drawings\CAD\Sheets\78545-sht.dgn		DRAWN -	REVISED -		SCALE:	SHEET	OF	SHEETS	STA.	TO	STA.	82	45
Default	PLOT SCALE = 10.0000' / 1"	CHECKED -	REVISED -		CONTRACT NO. 78545								
	PLOT DATE = 2/2/2017	DATE -	REVISED -		ILLINOIS FED. AID PROJECT								

\*PERRY/JACKSON

IL 13/127/154 (WATER ST.)



IL 13/127

FILE NAME =	USER NAME = brandonja	DESIGNED -	REVISED -
pw:\IL\084EBIDINTEG.illinois.gov\PWIDOT\Documents\IDOT Offices\District 9\Projects\78545\Drawings\CAD\Sheets\78545-sht.dgn		DRAWN -	REVISED -
Default	PLOT SCALE = 10.0000' / in.	CHECKED -	REVISED -
	PLOT DATE = 2/2/2017	DATE -	REVISED -

STATE OF ILLINOIS  
DEPARTMENT OF TRANSPORTATION

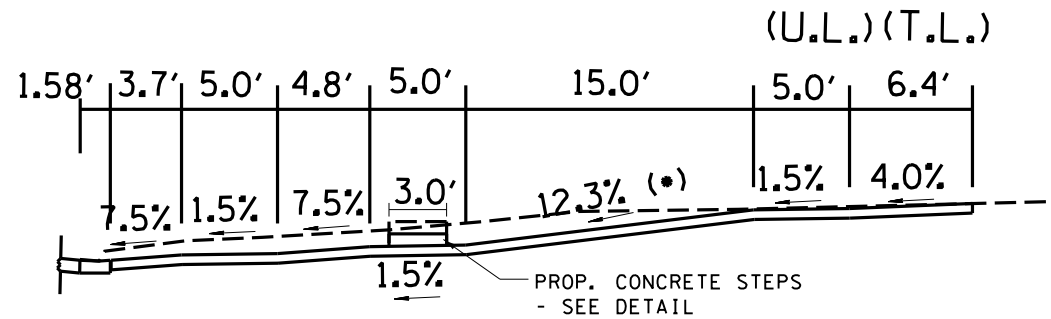
PAVEMENT MARKING SHEET AT PINCKNEYVILLE, IL (LOC. 8)  
IL 13/127 AND IL 154 (WATER ST)

SCALE:	SHEET	OF	SHEETS	STA.	TO	STA.
--------	-------	----	--------	------	----	------

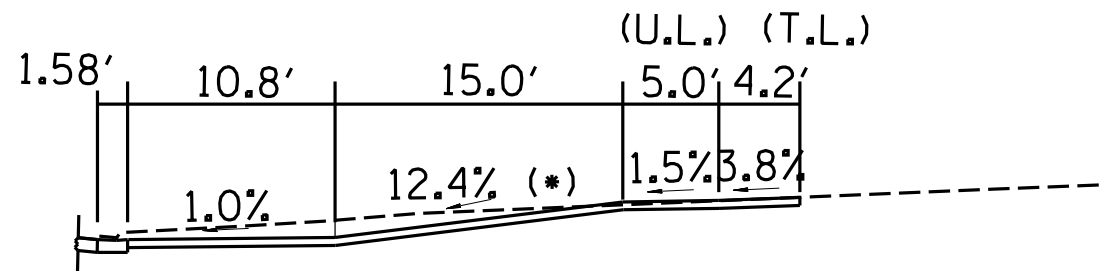
F.A. RTE.	SECTION	COUNTY	TOTAL SHEETS	SHEET NO.
VAR.	D9 ADA Ramp 2017-1	*	82	46
			CONTRACT NO. 78545	
ILLINOIS FED. AID PROJECT				

\*PERRY/JACKSON



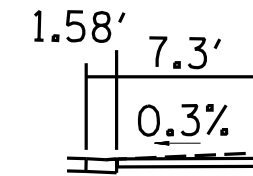


IL 127 & RANDOLPH N.W. QUADRANT (SW RUNNING N&S)




IL 127 & RANDOLPH N.W. QUADRANT (SW RUNNING E&W)

- MAXIMUM SLOPE EXCEEDED AS PER "CHASING GRADE" RULE



SECTION B-B

IL 127 & RANDOLPH N.E. QUADRANT (SW RUNNING E&W)



SECTION A-A

(PROFILE ALONG BACK EGDE OF SIDEWALK)

IL 127 & RANDOLPH N.E. QUADRANT (SW RUNNING N&S)

FILE NAME =	USER NAME = brandonja	DESIGNED -	REVISED -
pw:\IL\084EBIDINTEG\illinois.gov\PWIDOT\Documents\IDOT Offices\District 9\Projects\78545\DRAWING\CAD\Sheets\78545-sht.dgn		CHECKED -	REVISED -
Default	PLOT SCALE = 10.0000' / in.	DATE -	REVISED -
	PLOT DATE = 2/2/2017		

STATE OF ILLINOIS  
DEPARTMENT OF TRANSPORTATION

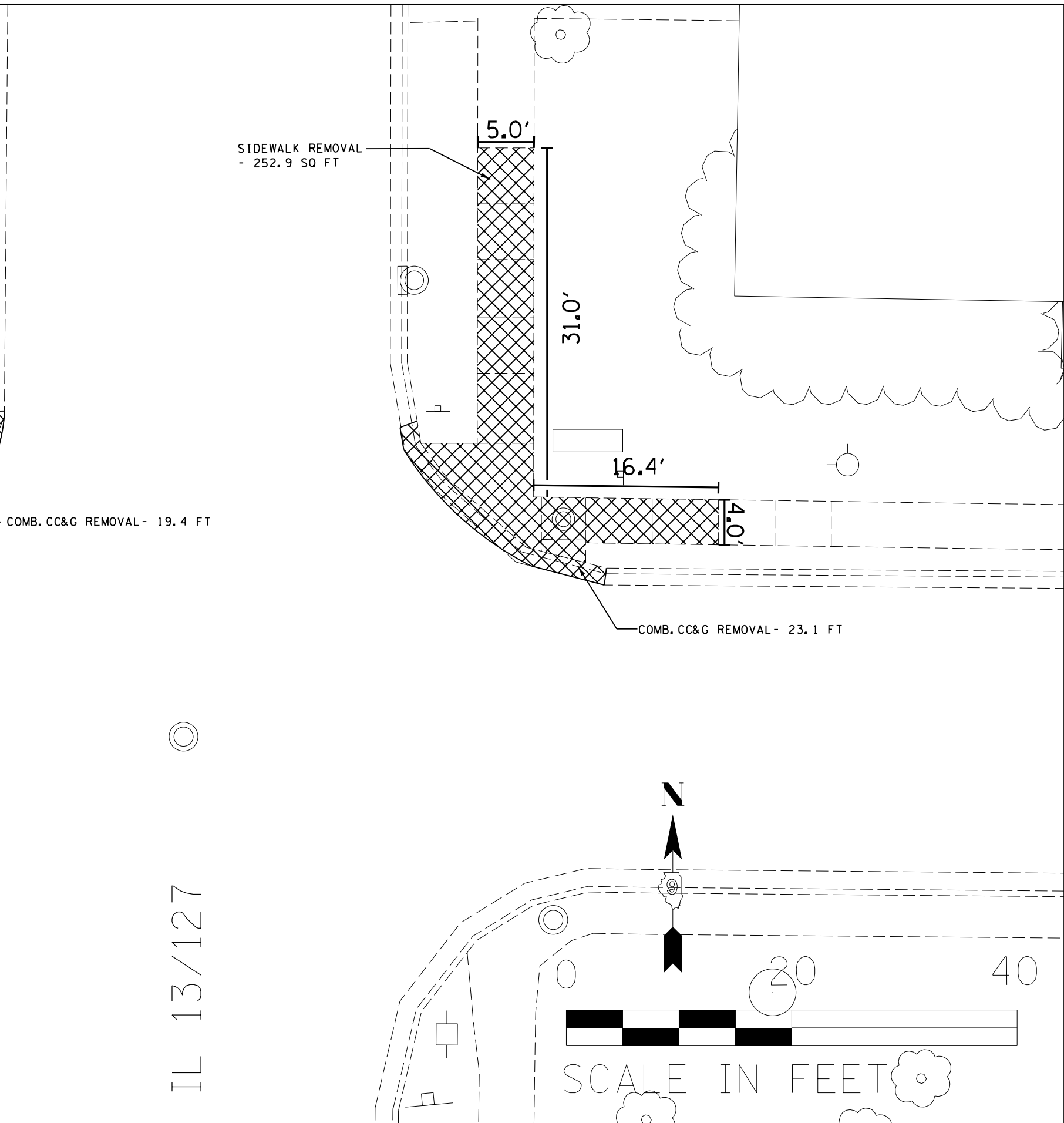
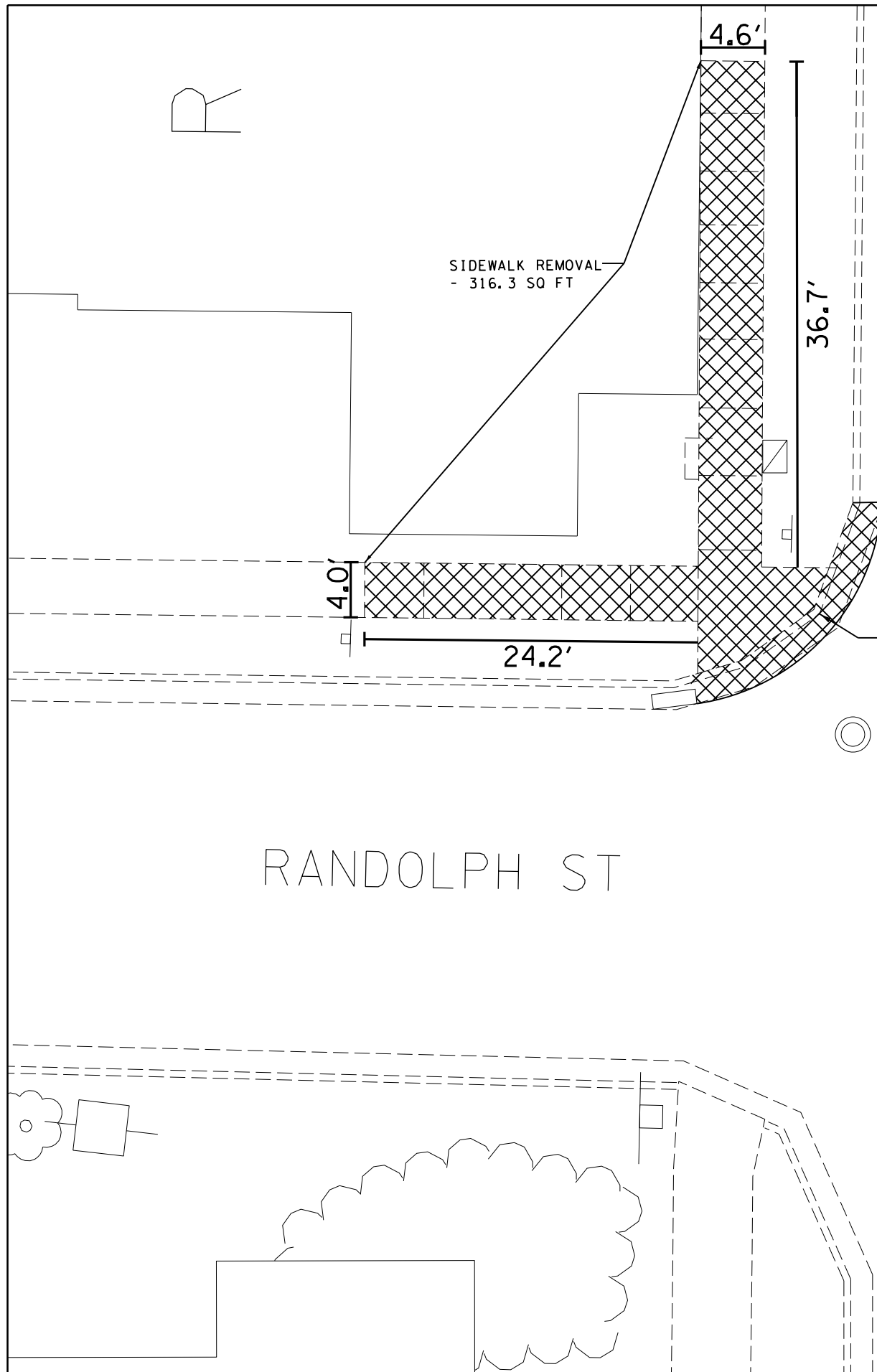
PROFILE SHEET AT PINCKNEYVILLE, IL (LOC. 9)  
IL 13127 AND RANDOLPH ST

SCALE: SHEET OF SHEETS STA. TO STA.

F.A. RTE.	SECTION	COUNTY	TOTAL SHEETS	SHEET NO.
VAR.	D9 ADA Ramp 2017-1	*	82	48
CONTRACT NO. 78545			ILLINOIS FED. AID PROJECT	

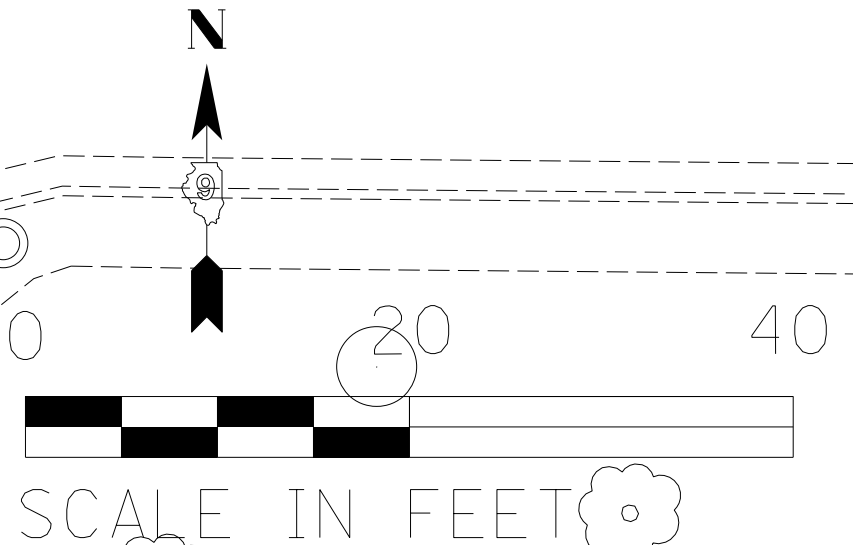
\*PERRY/JACKSON





RANDOLPH ST

IL 13/127



FILE NAME =	USER NAME = brandonja	DESIGNED -	REVISED -
pw:\IL\084EBID\INTEG\illinois.gov\PWIDOT\Documents\IDOT Offices\District 9\Projects\78545\Drawings\CAD\Sheets\78545-sht.dgn		CHECKED -	REVISED -
Default	PLOT DATE = 2/2/2017	DATE -	REVISED -

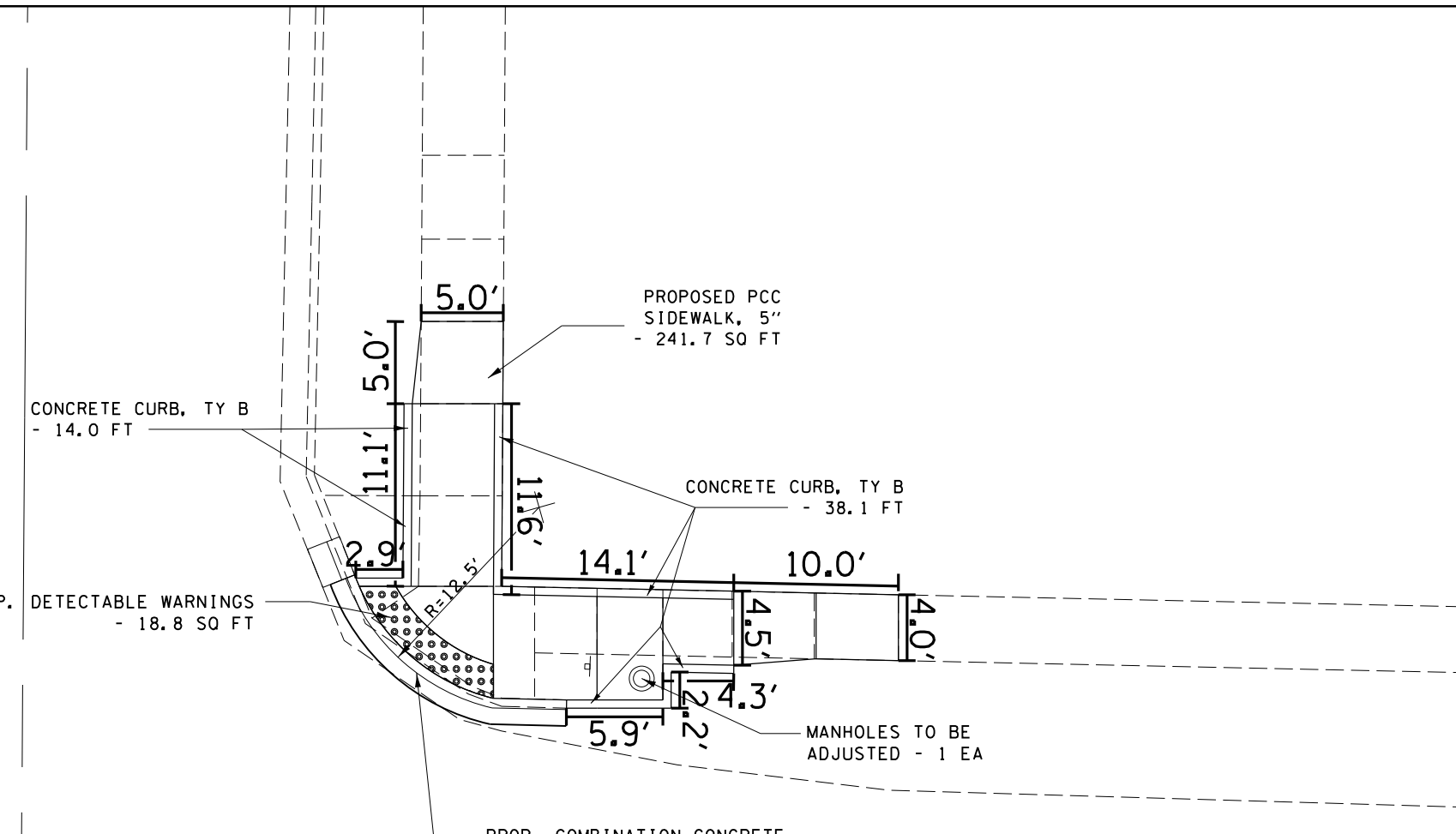
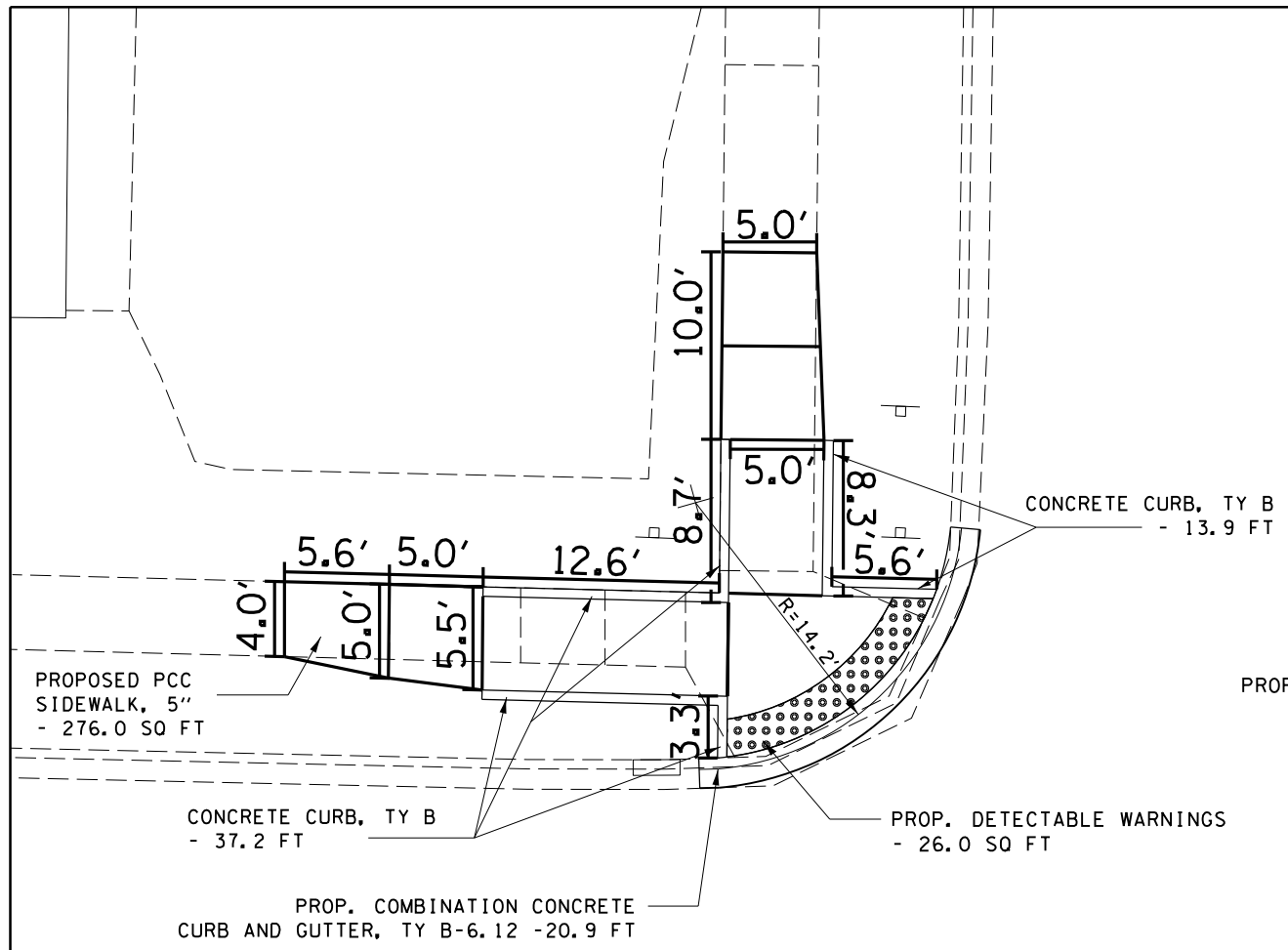
STATE OF ILLINOIS  
DEPARTMENT OF TRANSPORTATION

REMOVAL SHEET AT PINCKNEYVILLE, IL (LOC. 9)  
IL 13127 AND RANDOLPH ST

SCALE: SHEET OF SHEETS STA. TO STA.

F.A. RTE.	SECTION	COUNTY	TOTAL SHEETS	SHEET NO.
	D9 ADA Ramp 2017-1		82	49
CONTRACT NO. 78545			ILLINOIS FED. AID PROJECT	

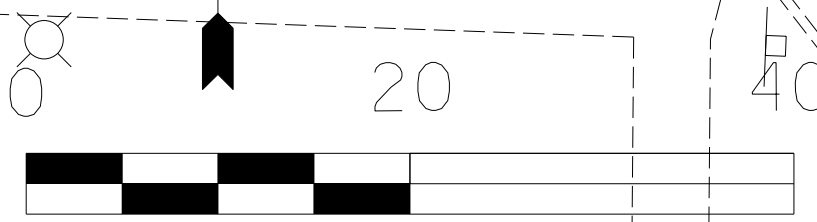
\*PERRY/JACKSON



PARKER ST

IL 13/127

N



SCALE IN FEET

FILE NAME =	USER NAME = brandonja	DESIGNED -	REVISED -
pw:\IL\084EBIDINTEG.illinois.gov\PWIDOT\Documents\DOT Offices\District 9\Projects\78545\Drawings\CADsheets\78545-sht.dgn		DRAWN -	REVISED -
Default	PLOT SCALE = 10.0000 "/> <td>CHECKED -</td> <td>REVISED -</td>	CHECKED -	REVISED -
	PLOT DATE = 2/2/2017	DATE -	REVISED -

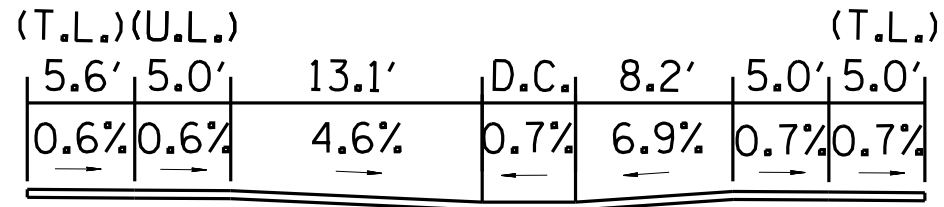
STATE OF ILLINOIS  
DEPARTMENT OF TRANSPORTATION

PLAN SHEET AT PINKNEYVILLE, IL (LOC. 10)  
IL 13/127 (S. MAIN ST.) AND PARKER ST

F.A. RTE.	SECTION	COUNTY	TOTAL SHEETS	SHEET NO.
VAR.	D9 ADA Ramp 2017-1	*	82	50
			CONTRACT NO. 78545	
ILLINOIS FED. AID PROJECT				

SCALE: SHEET OF SHEETS STA. TO STA.

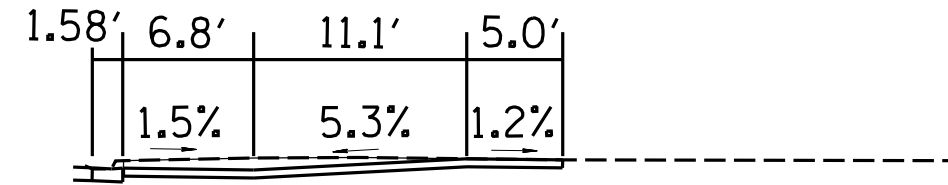
\*PERRY/JACKSON



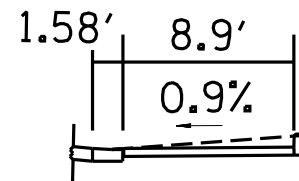
**SECTION A-A**

(PROFILE ALONG BACK EGDE OF SIDEWALK)

IL 127 & PARKER N.W. QUADRANT (SW RUNNING E&W)

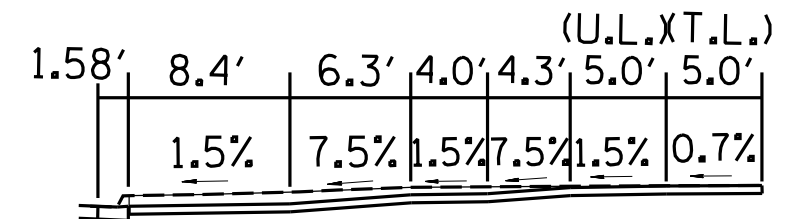


IL 127 & PARKER N.E. QUADRANT (SW RUNNING N&S)



**SECTION B-B**

IL 127 & PARKER N.W. QUADRANT (SW RUNNING N&S)



IL 127 & PARKER N.E. QUADRANT (SW RUNNING E&W)

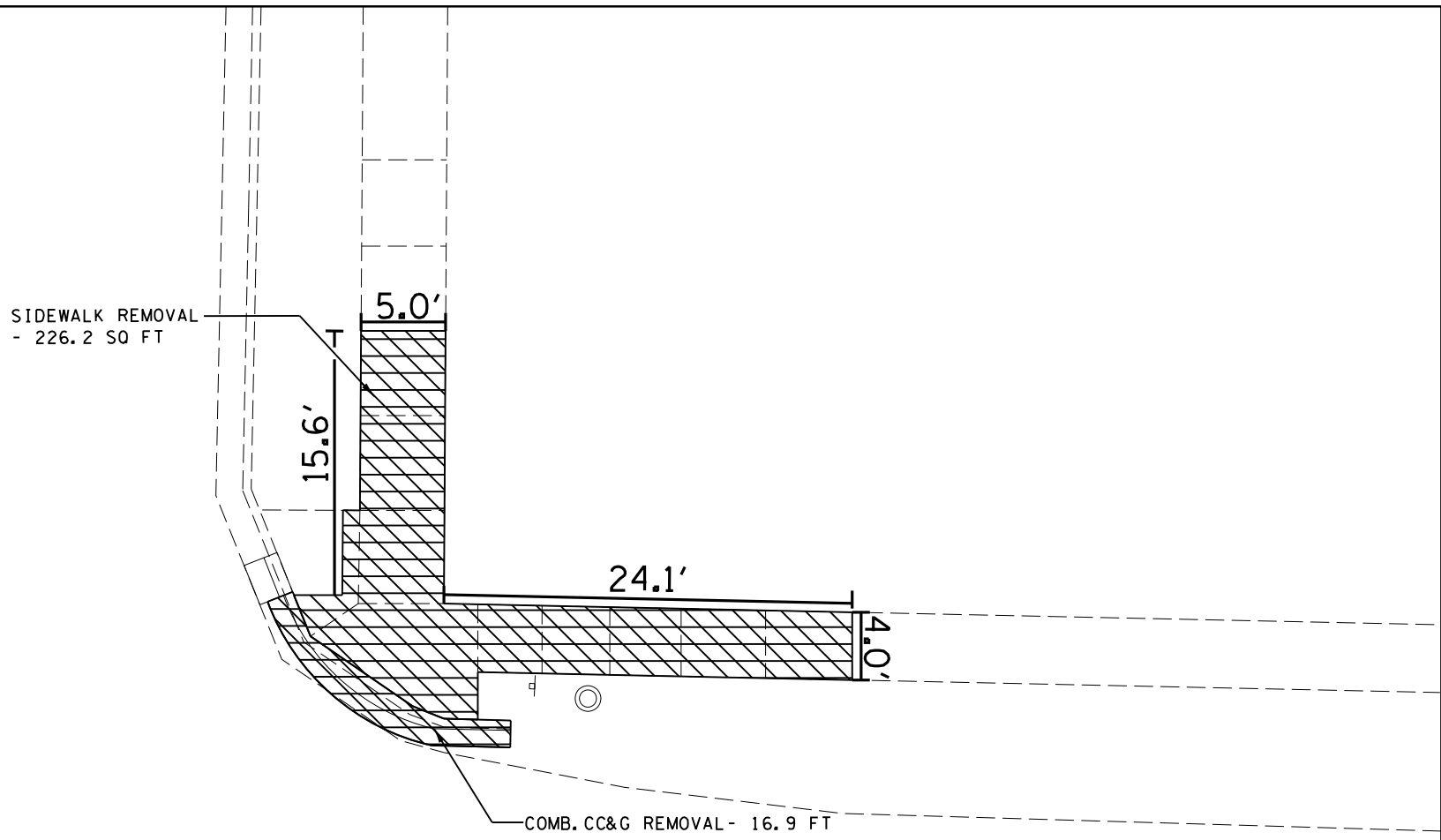
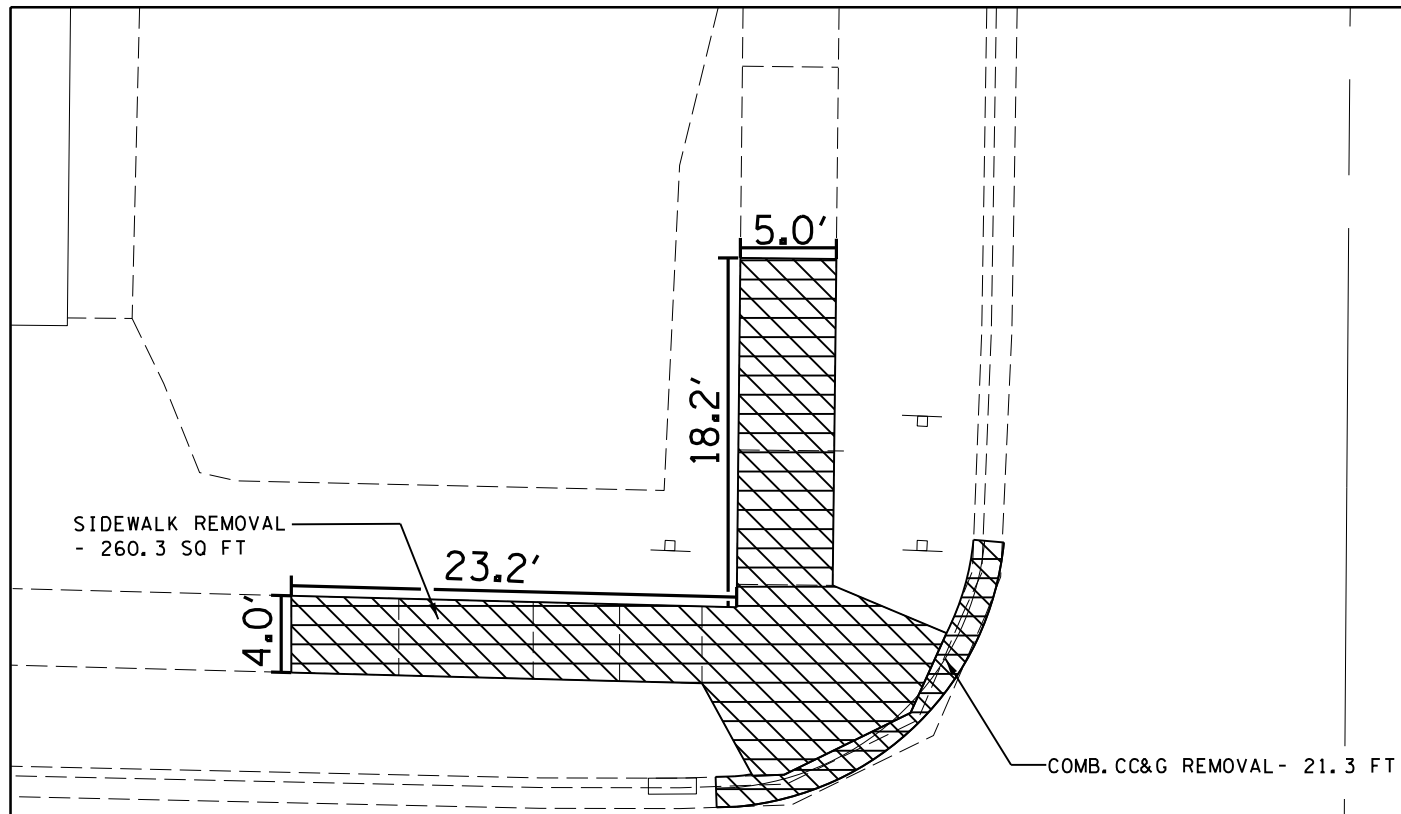
FILE NAME =	USER NAME = brandonja	DESIGNED -	REVISED -
pw:\IL\084EBIDINTEG.illinois.gov\PWIDOT\Documents\IDOT Offices\District 9\Projects\78545\Drawings\CAD\Sheets\78545-sht.dgn		DRAWN	REVISED -
Default	PLOT SCALE = 10.0000' / in.	CHECKED -	REVISED -
	PLOT DATE = 2/2/2017	DATE -	REVISED -

**STATE OF ILLINOIS  
DEPARTMENT OF TRANSPORTATION**

<b>PROFILE SHEET AT PINKNEYVILLE, IL (LOC. 10) IL 13/127 (S. MAIN ST.) AND PARKER ST</b>			
SCALE:	SHEET	OF SHEETS	STA. TO STA.

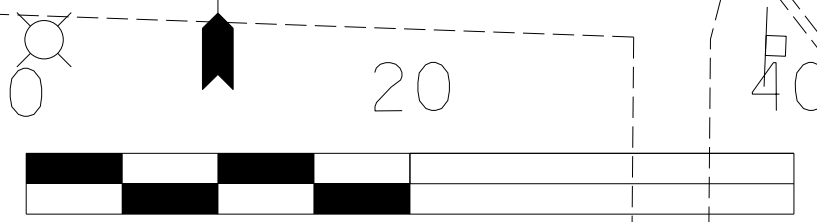
F.A. RTE.	SECTION	COUNTY	TOTAL SHEETS	SHEET NO.
VAR.	D9 ADA Ramp 2017-1	*	82	51
ILLINOIS FED. AID PROJECT			CONTRACT NO. 78545	

\*PERRY/JACKSON



PARKER ST

IL 13/127



SCALE IN FEET

FILE NAME =	USER NAME = brandonja	DESIGNED -	REVISED -
pw:\IL\084EBIDINTEG.illinois.gov\PWIDOT\Documents\IDOT Offices\District 9\Projects\78545\Drawings\CAD\Sheets\78545-sht.dgn		DRAWN -	REVISED -
Default	PLOT SCALE = 10.0000' / in.	CHECKED -	REVISED -
	PLOT DATE = 2/2/2017	DATE -	REVISED -

STATE OF ILLINOIS  
DEPARTMENT OF TRANSPORTATION

REMOVAL SHEET AT PINKNEVILLE, IL (LOC. 10)  
IL 13/127 (S. MAIN ST.) AND PARKER ST

F.A. RTE.	SECTION	COUNTY	TOTAL SHEETS	SHEET NO.
	D9 ADA Ramp 2017-1		82	52
			CONTRACT NO. 78545	
ILLINOIS FED. AID PROJECT				

SCALE: SHEET OF SHEETS STA. TO STA.

\*PERRY/JACKSON



LOCATION 12 :  
(US 51 & 1<sup>st</sup> SOUTH ST)

LOCATION 11 :  
(US 51 & MAIN ST)

FILE NAME =	USER NAME = brandon.ja	DESIGNED -	REVISED -
pw\11084EBIDINTEG.illinois.gov\PIWIDOT\Documents\DOT Offices\District 9\Projects\78545\Drawings\CAD\Sheets\78545-sht.dgn		CHECKED -	REVISED -
Default	PLOT SCALE = 100.0000' / in.	DATE -	REVISED -
	PLOT DATE = 1/25/2017		

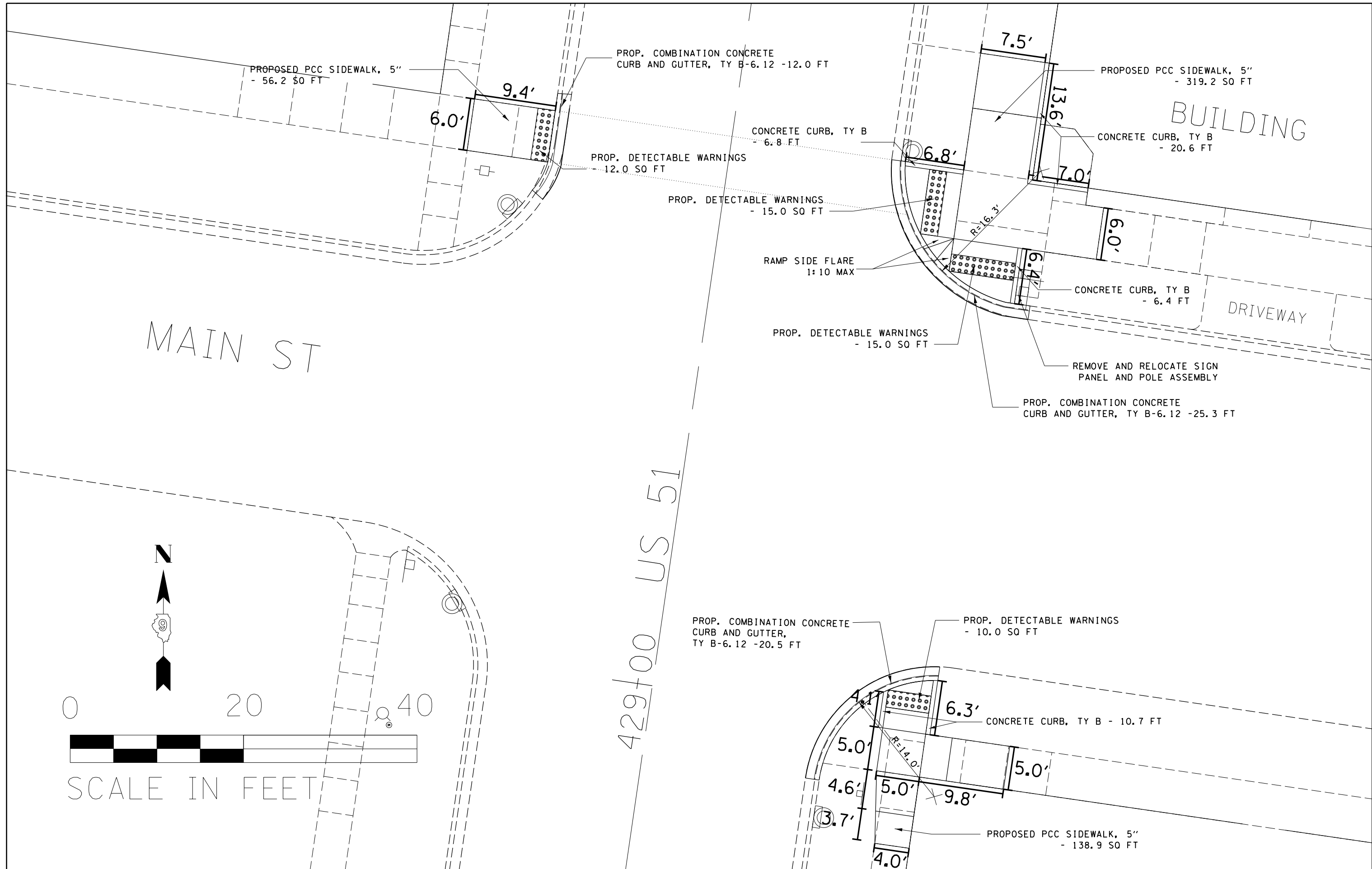
**STATE OF ILLINOIS  
DEPARTMENT OF TRANSPORTATION**

**LOCATIONS 11 & 12  
TAMAROA, IL**

SCALE: SHEET OF SHEETS STA. TO STA.

F.A. RTE.	SECTION	COUNTY	TOTAL SHEETS	SHEET NO.
	D9 ADA Ramp 2017-1		82	53
CONTRACT NO. 78545			ILLINOIS FED. AID PROJECT	

\*PERRY/JACKSON



FILE NAME =	USER NAME = brandonja	DESIGNED -	REVISED -
p:\11\084EBIDINTEG\illinois.gov\PWIDOT\Documents\IDOT Offices\District 9\Projects\78545\Drawings\CAD\Drawings\78545-sht.dgn		DRAWN -	REVISED -
Default	PLOT SCALE = 10.0000' / in.	CHECKED -	REVISED -
	PLOT DATE = 2/2/2017	DATE -	REVISED -

**STATE OF ILLINOIS  
DEPARTMENT OF TRANSPORTATION**

**PLAN SHEET AT TAMAROA, IL (LOC. 11)  
U.S. 51 AND MAIN ST.**


SCALE: SHEET OF SHEETS STA. TO STA.

F.A. RTÉ.	SECTION	COUNTY	TOTAL SHEETS	SHEET NO.
VAR.	D9 ADA Ramp 2017-1	*	82	54
			CONTRACT NO. 78545	
ILLINOIS FED. AID PROJECT				

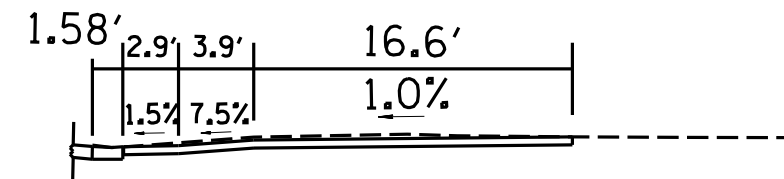
\*PERRY/JACKSON



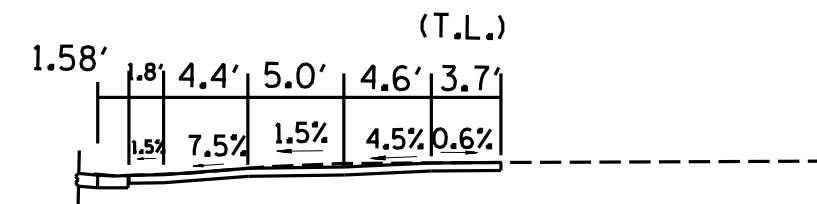
US 51 & MAIN ST N.W. QUADRANT (SW RUNNING E&W)



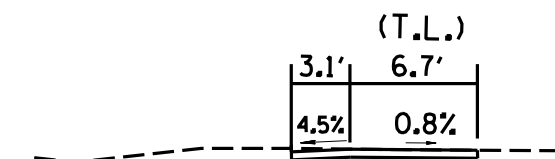
US 51 & MAIN ST N.E. QUADRANT (SW RUNNING N&S)



US 51 & MAIN ST N.E. QUADRANT (SW RUNNING E&W)



N&S PROFILE  
 (PROFILE ALONG BACK EGDE OF SIDEWALK)  
 US 51 & MAIN ST S.E. QUADRANT (SW RUNNING N&S)



E&W PROFILE  
 (PROFILE ALONG BACK EGDE OF SIDEWALK)  
 US 51 & MAIN ST S.E. QUADRANT (SW RUNNING E&W)

FILE NAME =	USER NAME = brandonja	DESIGNED -	REVISED -
p:\11\084EBIDINTEG.illinois.gov\PI\DOT\Documents\DOT Offices\District 9\Projects\78545\Drawings\CAD\Sheets\78545-sht.dgn		DRAWN -	REVISED -
Default	PLOT SCALE = 10.0000' / in.	CHECKED -	REVISED -
	PLOT DATE = 2/2/2017	DATE -	REVISED -

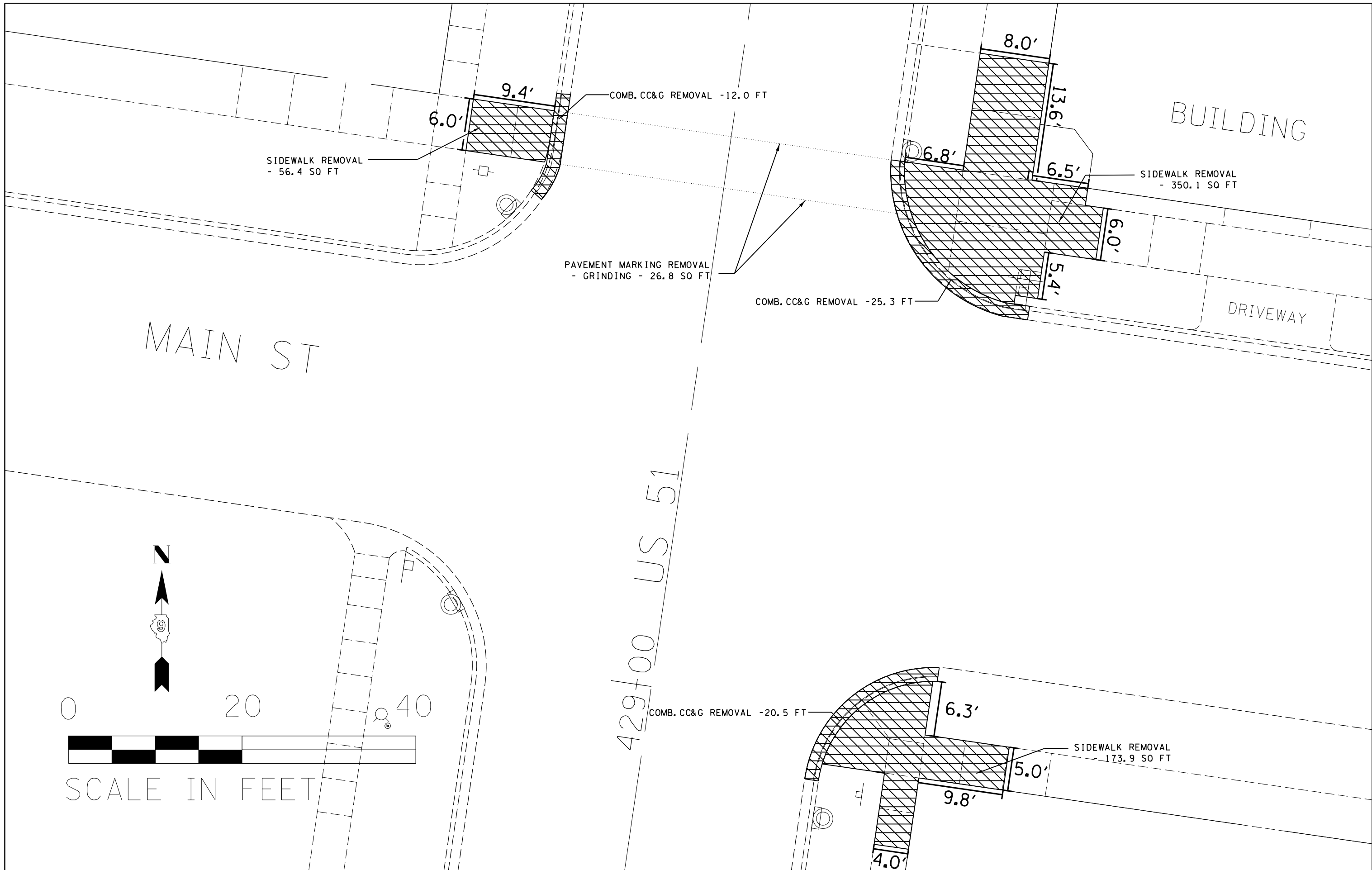
STATE OF ILLINOIS  
 DEPARTMENT OF TRANSPORTATION

PROFILE SHEET AT TAMAROA, IL (LOC. 11)  
 U.S. 51 AND MAIN ST.

SCALE: SHEET OF SHEETS STA. TO STA.

F.A. RTE.	SECTION	COUNTY	TOTAL SHEETS	SHEET NO.
VAR.	D9 ADA Ramp 2017-1	*	82	55
ILLINOIS FED. AID PROJECT			CONTRACT NO. 78545	

\*PERRY/JACKSON



FILE NAME =	USER NAME = brandonja	DESIGNED -	REVISED -
pw:\IL\084EBIDINTEG\illinois.gov\PWIDOT\Documents\DOT Offices\District 9\Projects\78545\Drawings\CAD\Drawings\78545-sht.dgn		DRAWN -	REVISED -
Default	PLOT SCALE = 10.0000' / in.	CHECKED -	REVISED -
	PLOT DATE = 2/2/2017	DATE -	REVISED -

**STATE OF ILLINOIS  
DEPARTMENT OF TRANSPORTATION**

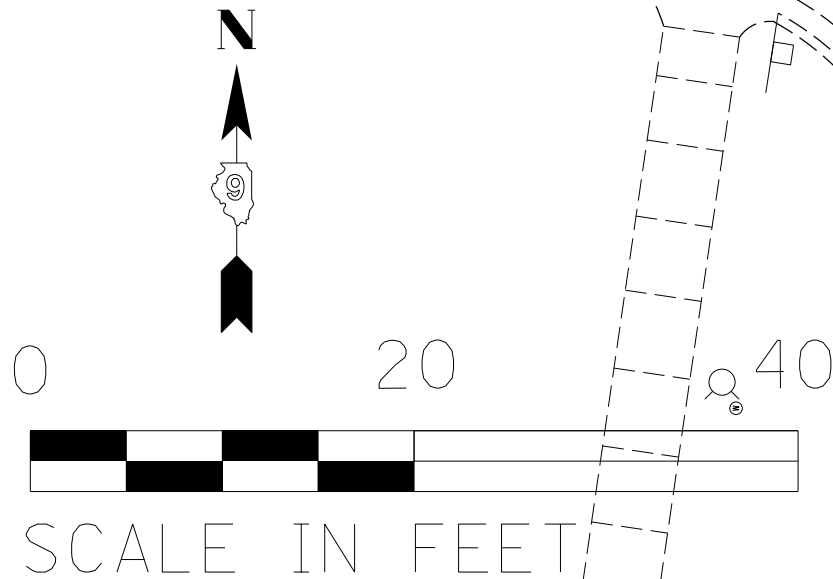
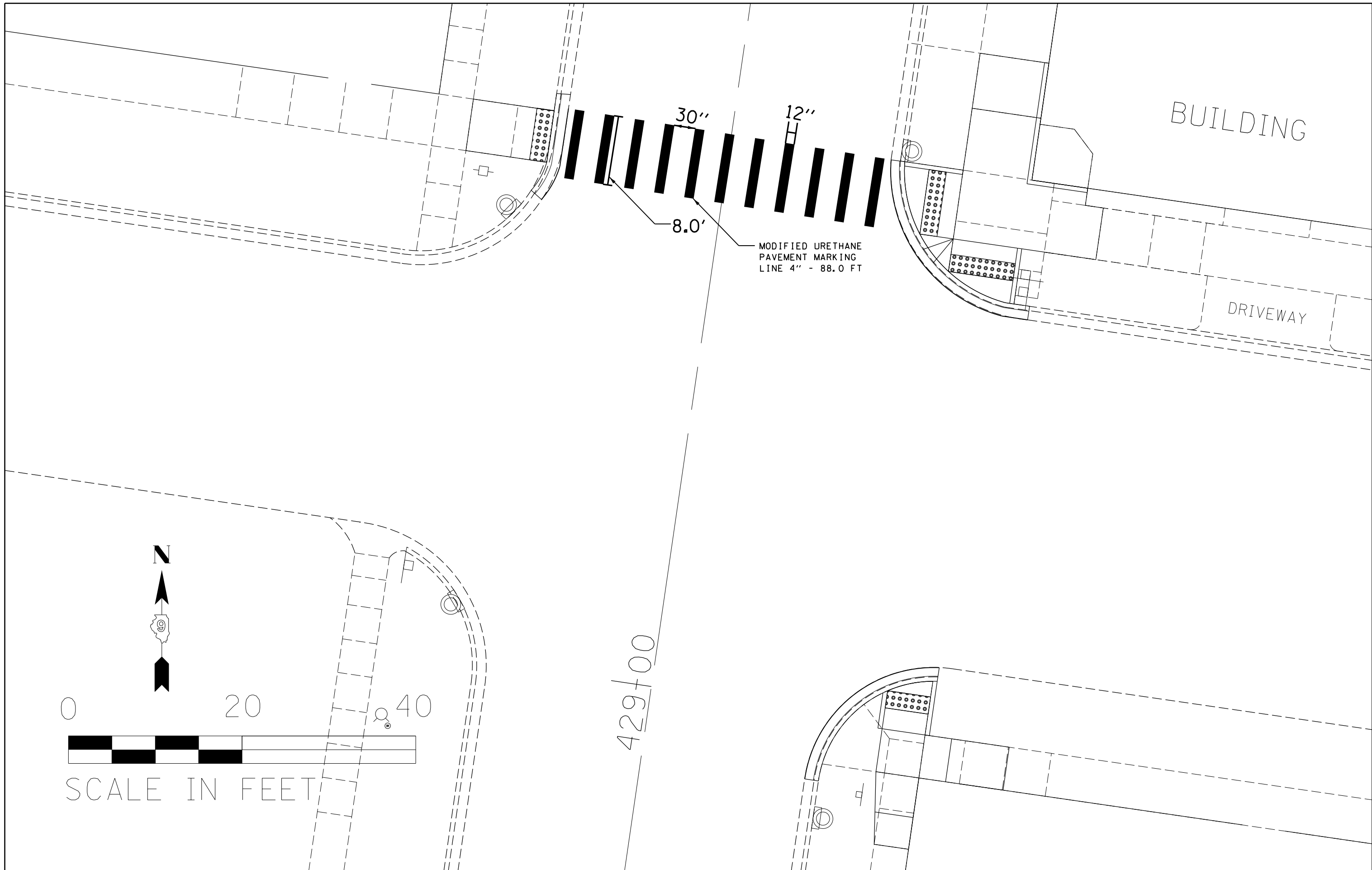
**REMOVAL SHEET AT TAMAROA, IL (LOC. 11)  
U.S. 51 AND MAIN ST.**

SCALE: SHEET OF SHEETS STA. TO STA.

F.A. RTE.	SECTION	COUNTY	TOTAL SHEETS	SHEET NO.
	D9 ADA Ramp 2017-1		82	56
ILLINOIS FED. AID PROJECT			CONTRACT NO. 78545	

\*PERRY/JACKSON





429+00

FILE NAME =	USER NAME = brandonja	DESIGNED -	REVISED -
pw:\IL\084EBIDINTEG\illinois.gov\PWIDOT\Documents\IDOT Offices\District 9\Projects\78545\Drawings\CAD\Drawings\78545-sht.dgn		DRAWN -	REVISED -
Default	PLOT SCALE = 10.0000' / in.	CHECKED -	REVISED -
	PLOT DATE = 2/2/2017	DATE -	REVISED -

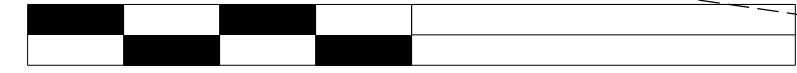
**STATE OF ILLINOIS  
DEPARTMENT OF TRANSPORTATION**

**PAVEMENT MARKING SHEET AT TAMAROA, IL (LOC. 11)  
U.S. 51 AND MAIN ST.**

SCALE: SHEET OF SHEETS STA. TO STA.

F.A. RTÉ.	SECTION	COUNTY	TOTAL SHEETS	SHEET NO.
	D9 ADA Ramp 2017-1	*	82	57
			CONTRACT NO. 78545	
ILLINOIS FED. AID PROJECT				

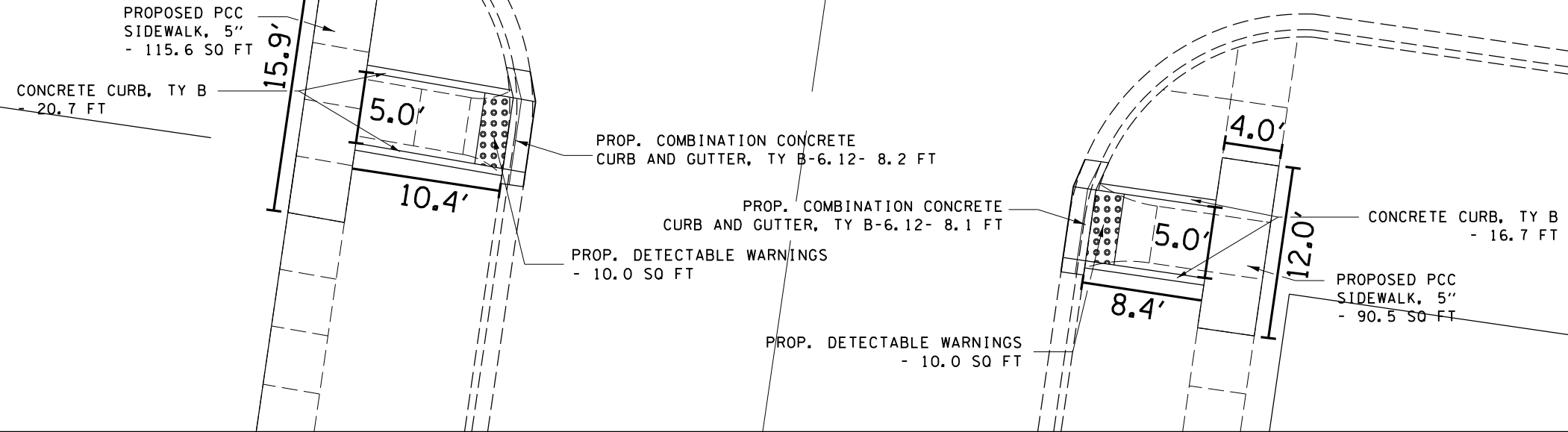
\*PERRY/JACKSON



SCALE IN FEET

US 51  
425+00

1ST SOUTH ST



FILE NAME =	USER NAME = brandonja	DESIGNED -	REVISED -
pw:\IL\084EBIDINTEG\illinois.gov\PWIDOT\Documents\DOT Offices\District 9\Projects\78545\Drawings\CAD\Sheets\78545-sht.dgn		DRAWN -	REVISED -
Default	PLOT SCALE = 10.0000' / in.	CHECKED -	REVISED -
	PLOT DATE = 2/2/2017	DATE -	REVISED -


STATE OF ILLINOIS  
DEPARTMENT OF TRANSPORTATION

PLAN SHEET AT TAMAROA, IL (LOC. 12)  
U.S. 51 AND 1" SOUTH ST

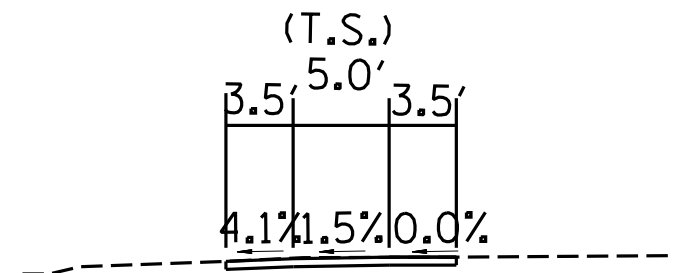
SCALE:	SHEET	OF	SHEETS	STA.	TO	STA.
--------	-------	----	--------	------	----	------

F.A. RTE.	SECTION	COUNTY	TOTAL SHEETS	SHEET NO.
VAR.	D9 ADA Ramp 2017-1	*	82	58
ILLINOIS FED. AID PROJECT			CONTRACT NO. 78545	

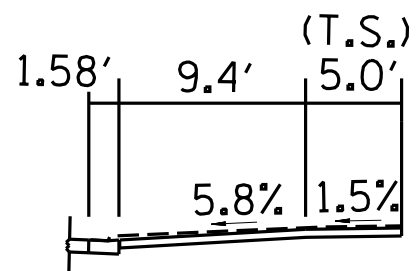
\*PERRY/JACKSON



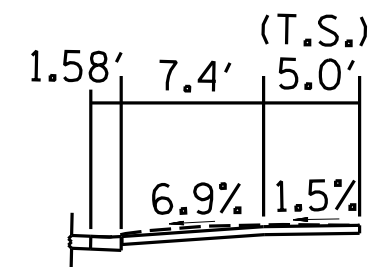
US 51 & 1st South St S.W. QUADRANT (SW RUNNING N&S)



US 51 & 1st South St S.E. QUADRANT (SW RUNNING N&S)



US 51 & 1st South St S.W. QUADRANT  
(Easternmost SW RUNNING E&W)



US 51 & 1st South St S.E. QUADRANT (SW RUNNING E&W)

FILE NAME =	USER NAME = brandonja	DESIGNED -	REVISED -
p:\11\084EBIDINTEG.illinois.gov\PIWIDOT\Documents\DOT Offices\District 9\Projects\78545\Drawings\CADsheets\78545-sht.dgn		CHECKED -	REVISED -
Default	PLOT SCALE = 10.0000' / in.	DATE -	REVISED -
	PLOT DATE = 2/2/2017		

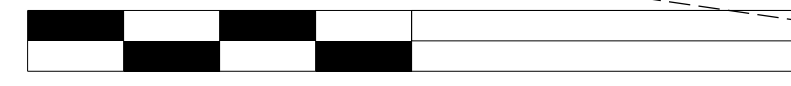
STATE OF ILLINOIS  
DEPARTMENT OF TRANSPORTATION

PROFILE SHEET AT TAMAROA, IL (LOC. 12)  
U.S. 51 AND 1" SOUTH ST

SCALE: SHEET OF SHEETS STA. TO STA.

F.A. RTE.	SECTION	COUNTY	TOTAL SHEETS	SHEET NO.
VAR.	D9 ADA Ramp 2017-1	*	82	59
ILLINOIS FED. AID PROJECT			CONTRACT NO. 78545	

\*PERRY/JACKSON



SCALE IN FEET

US 51  
425+00

1ST SOUTH ST

SIDEWALK REMOVAL  
- 106.8 SQ FT

COMB. CC&G REMOVAL - 8.2 FT

COMB. CC&G REMOVAL - 8.1 FT

SIDEWALK REMOVAL  
- 84.3 SQ FT

FILE NAME =	USER NAME = brandonja	DESIGNED -	REVISED -
pw:\IL\084EBIDINTEG.illinois.gov\PWIDOT\Documents\IDOT Offices\District 9\Projects\78545\Drawings\CAD\Drawings\78545-sht.dgn		DRAWN -	REVISED -
Default	PLOT SCALE = 10.0000' / in.	CHECKED -	REVISED -
	PLOT DATE = 2/2/2017	DATE -	REVISED -

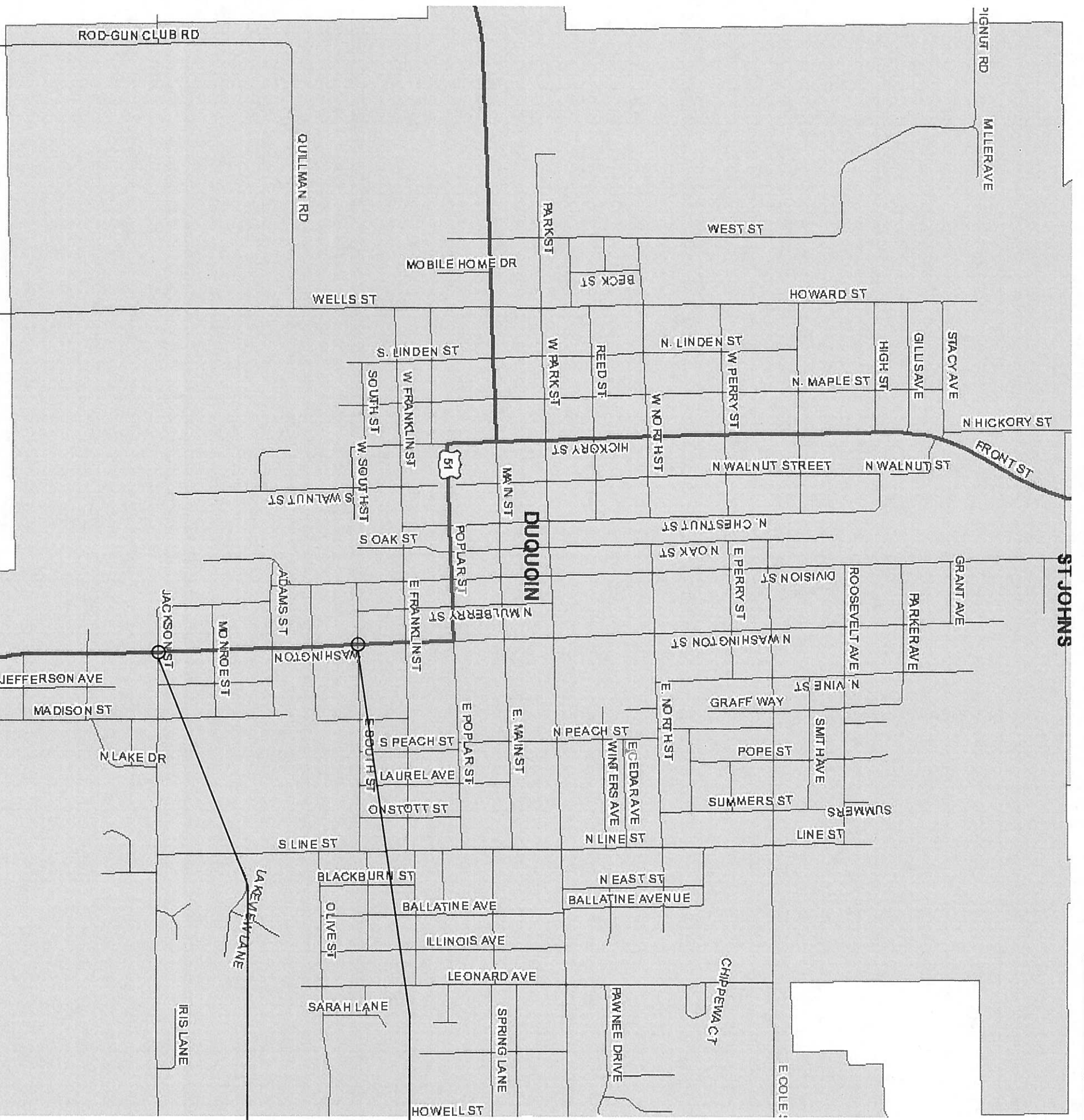
STATE OF ILLINOIS  
DEPARTMENT OF TRANSPORTATION

REMOVAL SHEET AT TAMAROA, IL (LOC. 12)  
U.S. 51 AND 1<sup>ST</sup> SOUTH ST

SCALE: SHEET OF SHEETS STA. TO STA.

F.A. RTE.	SECTION	COUNTY	TOTAL SHEETS	SHEET NO.
VAR.	D9 ADA Ramp 2017-1	*	82	60
ILLINOIS FED. AID PROJECT			CONTRACT NO. 78545	

\*PERRY/JACKSON



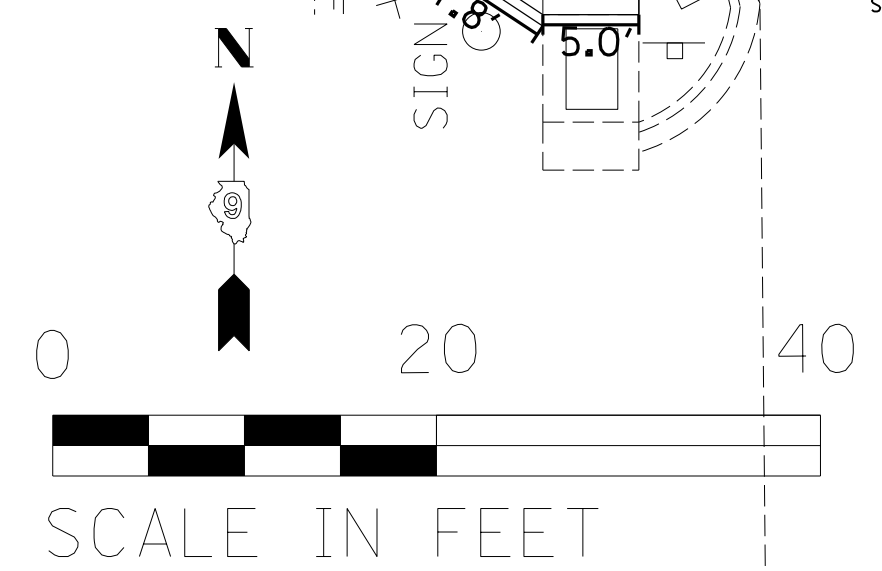
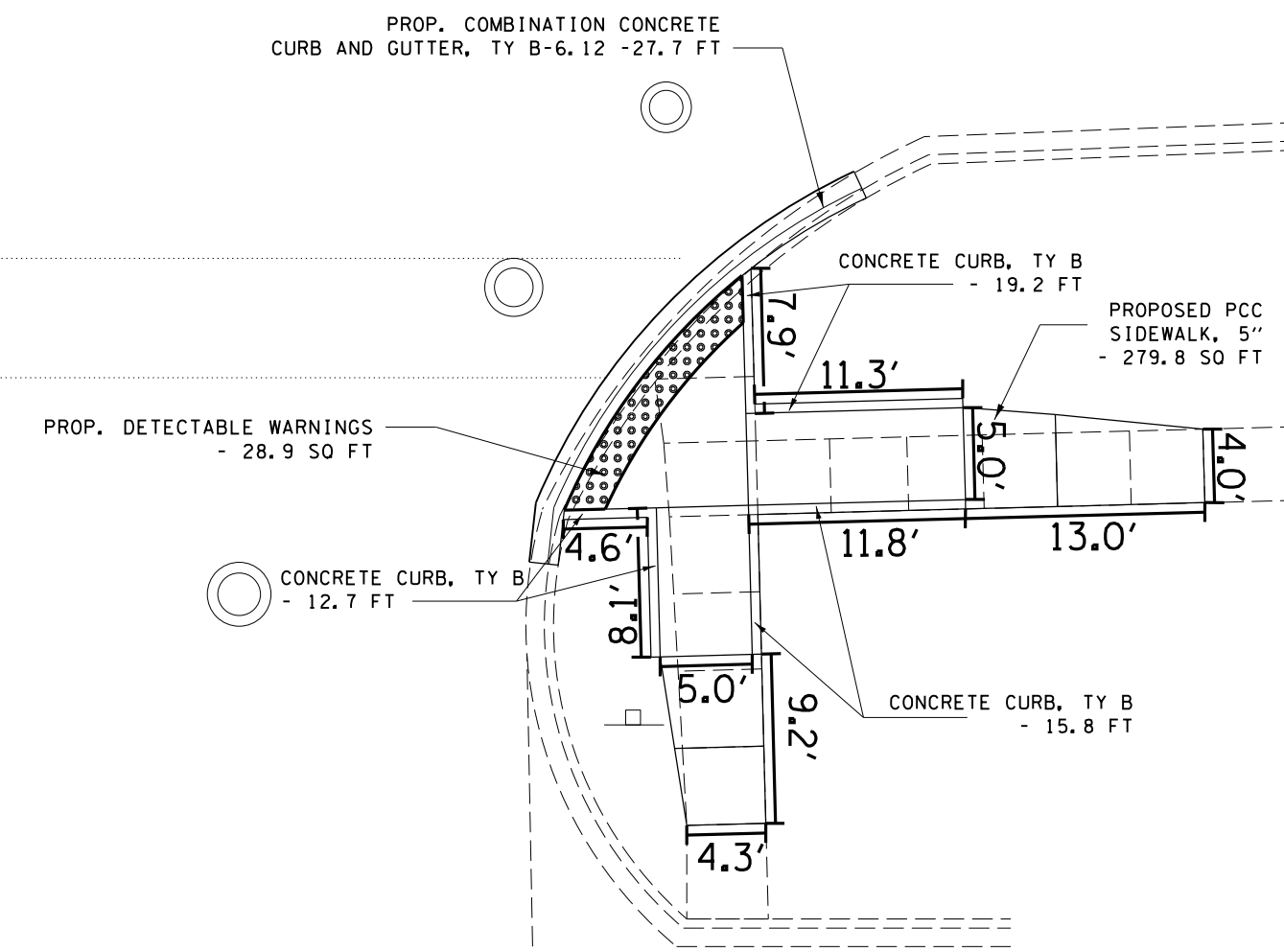
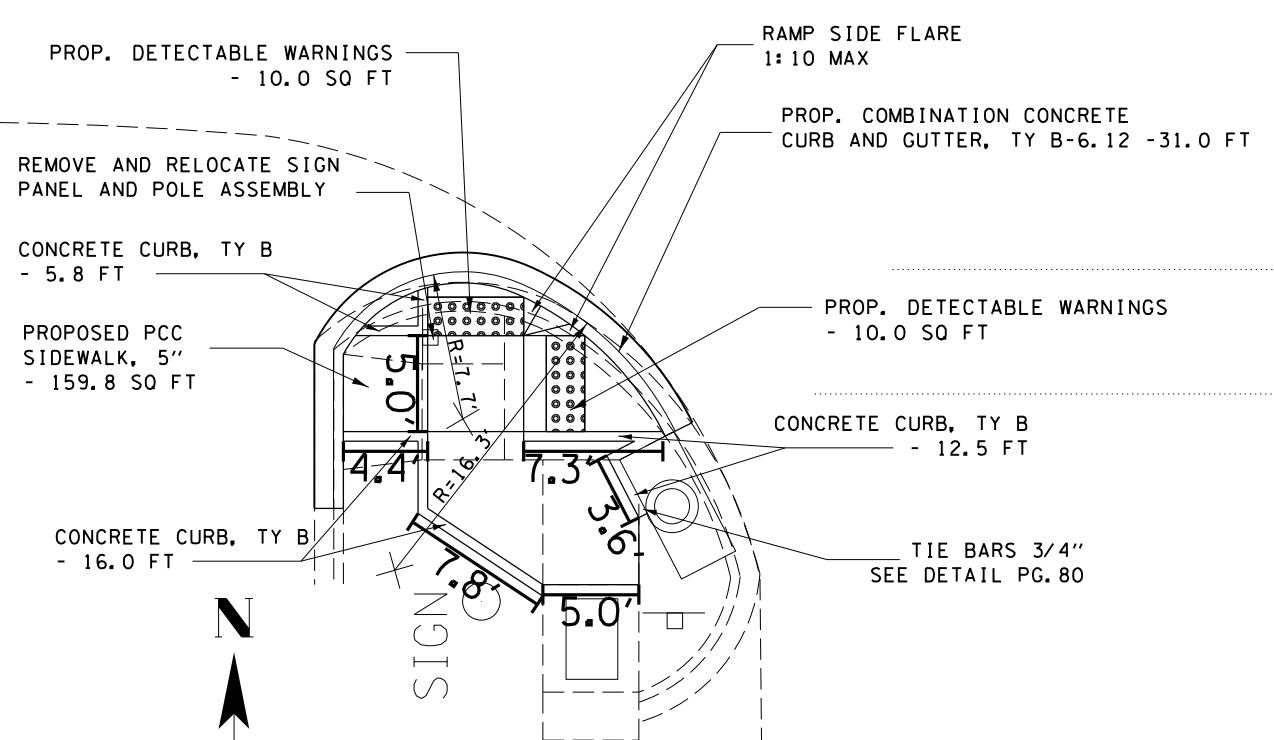
FILE NAME : P:\V\1088\EB\INTG\Illinois\gov\FM\DOT\Documents\DOT Offices\District 9\Projects\785\Drawings\78545.sldgn	DESIGNED : BRANDON JACOBSON	REVISIONS:	STATE OF ILLINOIS DEPARTMENT OF TRANSPORTATION	SCALE: 1" = 100'	SHEET 51 OF 82 SHEETS STA. 0+00 TO STA. 0+80	DATE: 1/12/2017	DESIGNED: BRANDON JACOBSON	REVISIONS:	SECTION: 09 ADA RAMP 2017-1	COUNTY: JEFFERSON	TOTAL SHEETS: 82	SHEET NO.: 51
USER NAME : Brandon Jacobson	CHECKED: BRANDON JACOBSON	REVISIONS:										
MODEL NAME: PROJECTS\DOT Offices\District 9\Projects\785\Drawings\78545.sldgn	DATE: 1/12/2017	REVISIONS:										

\*PERRY/JACOBSON  
ILLINOIS FED. AID PROJECT

SIGN

E SOUTH ST

U.S. 51



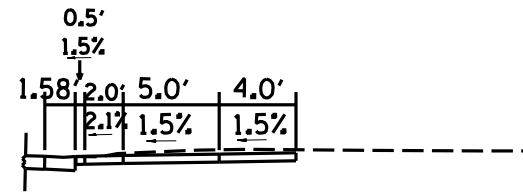
FILE NAME =	USER NAME = brandonja	DESIGNED -	REVISED -
p:\11\084EBIDINTEG.illinois.gov\PIWIDOT\Documents\IDOT Offices\District 9\Projects\78545\Drawings\CAD\Sheets\78545-sht.dgn		DRAWN -	REVISED -
Default	PLOT SCALE = 10.0000 "/> <td>CHECKED -</td> <td>REVISED -</td>	CHECKED -	REVISED -
	PLOT DATE = 2/2/2017	DATE -	REVISED -

STATE OF ILLINOIS  
DEPARTMENT OF TRANSPORTATION

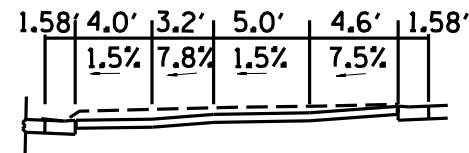
PLAN SHEET AT DUQUOIN, IL (LOC. 13)  
US 51 (WASHINGTON ST.) AND E. SOUTH ST.

SCALE: SHEET OF SHEETS STA. TO STA.

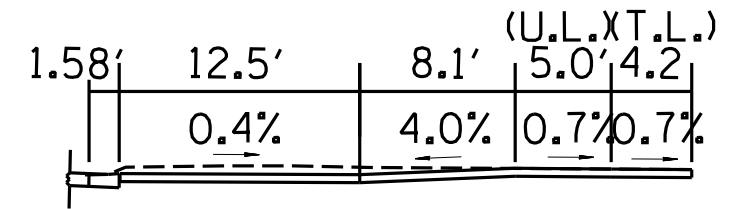
F.A. RTE.	SECTION	COUNTY	TOTAL SHEETS	SHEET NO.
VAR.	D9 ADA Ramp 2017-1	*	82	62
			CONTRACT NO. 78545	
ILLINOIS FED. AID PROJECT				
*PERRY/JACKSON				



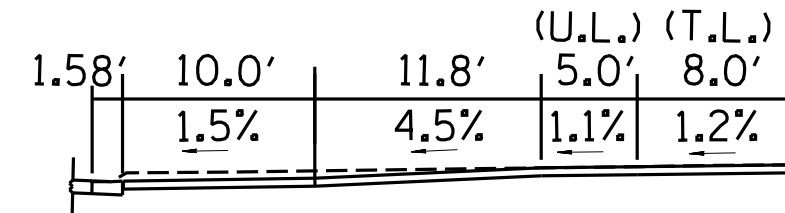
US 51 & E SOUTH ST S.W. QUADRANT (SW RUNNING N&S)



US 51 & E SOUTH ST S.W. QUADRANT (SW RUNNING E&W)



US 51 & E SOUTH ST S.E. QUADRANT (SW RUNNING N&S)



US 51 & E SOUTH ST S.E. QUADRANT (SW RUNNING E&W)

FILE NAME =	USER NAME = brandonja	DESIGNED -	REVISED -
p:\11\084EBIDINTEG.illinois.gov\PWIDOT\Documents\IDOT Offices\District 9\Projects\78545\Drawings\CAD\Sheets\78545-sht.dgn		DRAWN -	REVISED -
Default	PLOT SCALE = 10.0000' / in.	CHECKED -	REVISED -
	PLOT DATE = 2/2/2017	DATE -	REVISED -

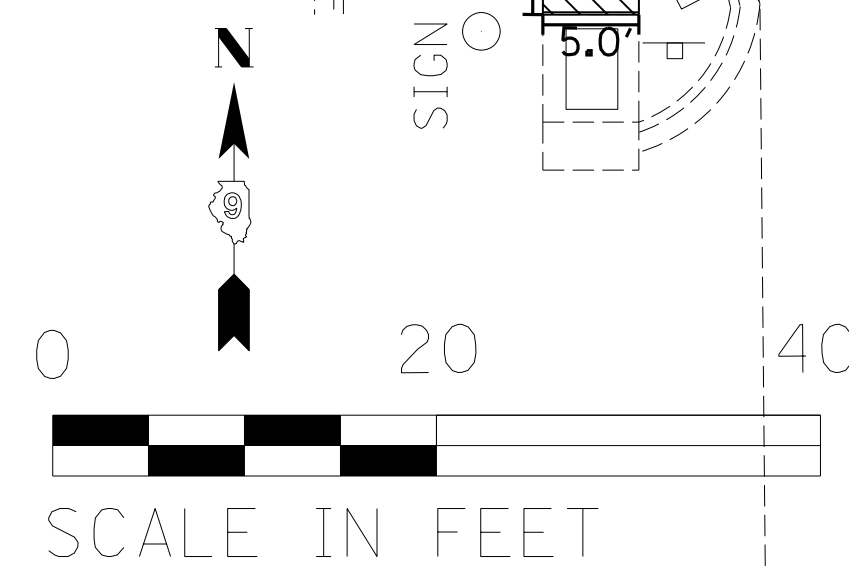
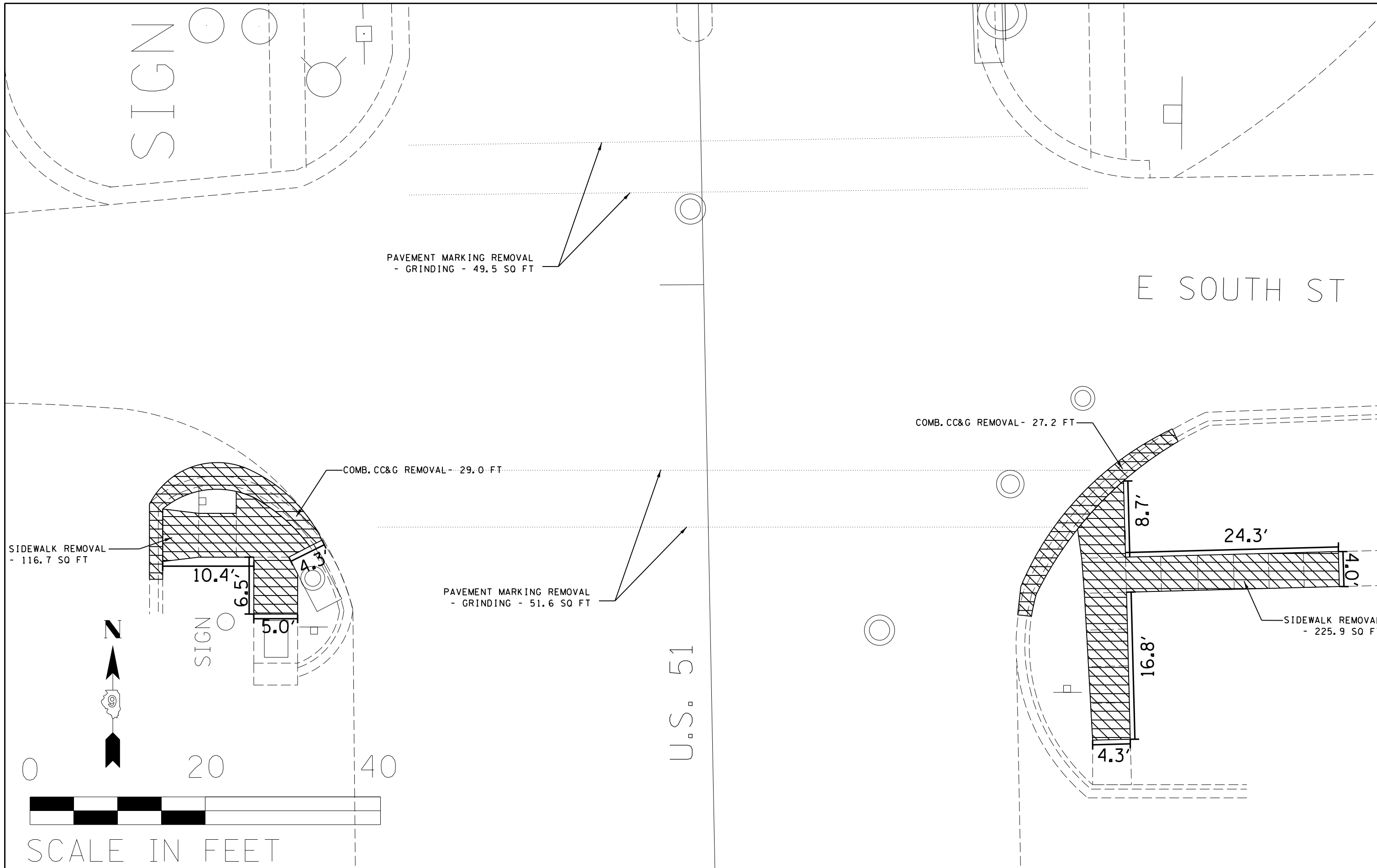
STATE OF ILLINOIS  
DEPARTMENT OF TRANSPORTATION

PROFILE SHEET AT DUQUOIN, IL (LOC. 13)  
US 51 (WASHINGTON ST.) AND E. SOUTH ST.

SCALE: SHEET OF SHEETS STA. TO STA.

F.A. RTE.	SECTION	COUNTY	TOTAL SHEETS	SHEET NO.
VAR.	D9 ADA Ramp 2017-1	*	82	63
			CONTRACT NO. 78545	
ILLINOIS FED. AID PROJECT				

\*PERRY/JACKSON



FILE NAME =	USER NAME = brandonja	DESIGNED -	REVISED -
pw:\11\084EBIDINTEG.illinois.gov\PWIDOT\Documents\IDOT Offices\District 9\Projects\78545\Drawings\CAD\Sheets\78545-sht.dgn		DRAWN -	REVISED -
Default	PLOT SCALE = 10.0000' / in.	CHECKED -	REVISED -
	PLOT DATE = 2/2/2017	DATE -	REVISED -

**STATE OF ILLINOIS  
DEPARTMENT OF TRANSPORTATION**

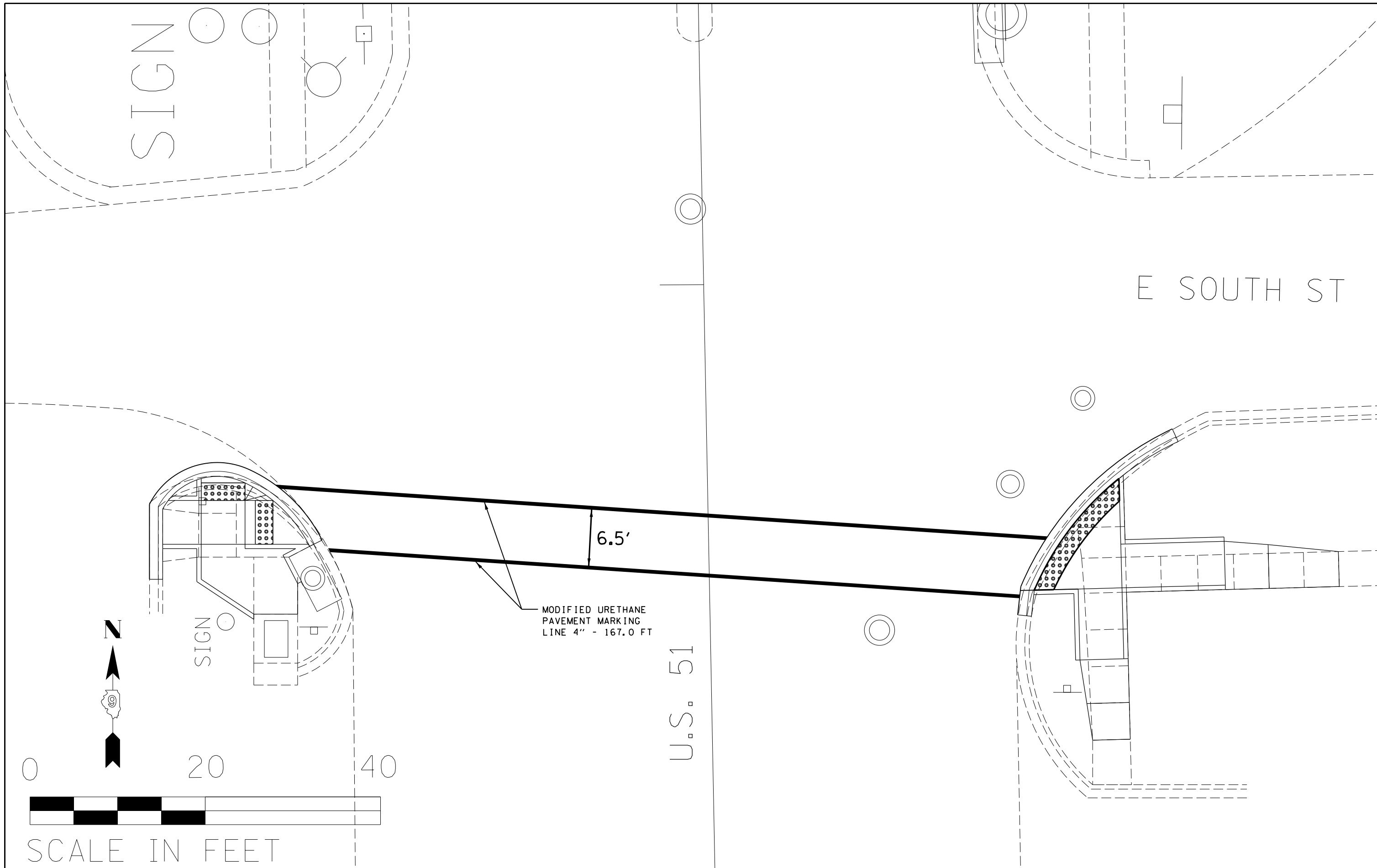
**REMOVAL SHEET AT DUQUOIN, IL (LOC. 13)  
US 51 (WASHINGTON ST.) AND E. SOUTH ST.**

SCALE: SHEET OF SHEETS STA. TO STA.

F.A. RTE.	SECTION	COUNTY	TOTAL SHEETS	SHEET NO.
VAR.	D9 ADA Ramp 2017-1	*	82	64
			CONTRACT NO. 78545	
ILLINOIS FED. AID PROJECT				

\*PERRY/JACKSON





FILE NAME =	USER NAME = brandonja	DESIGNED -	REVISED -
p:\11\084EBIDINTEG.illinois.gov\PIWIDOT\Documents\IDOT Offices\District 9\Projects\78545\Drawings\CAD\Sheets\78545-sht.dgn		CHECKED -	REVISED -
Default	PLOT SCALE = 10.0000 "/ in.	DATE -	REVISED -
	PLOT DATE = 2/2/2017		

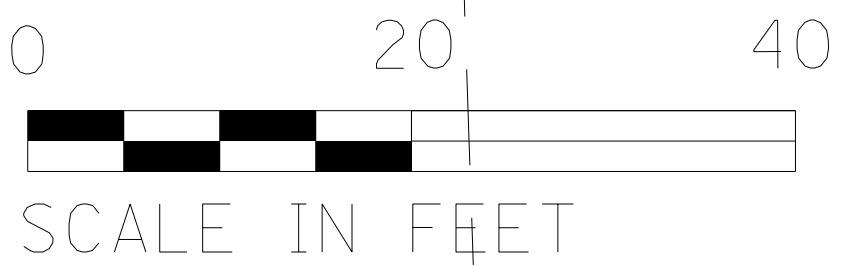
**STATE OF ILLINOIS  
DEPARTMENT OF TRANSPORTATION**

**PAVEMENT MARKING SHEET AT DUQUOIN, IL (LOC. 13)  
US 51 (WASHINGTON ST.) AND E. SOUTH ST.**

SCALE: SHEET OF SHEETS STA. TO STA.

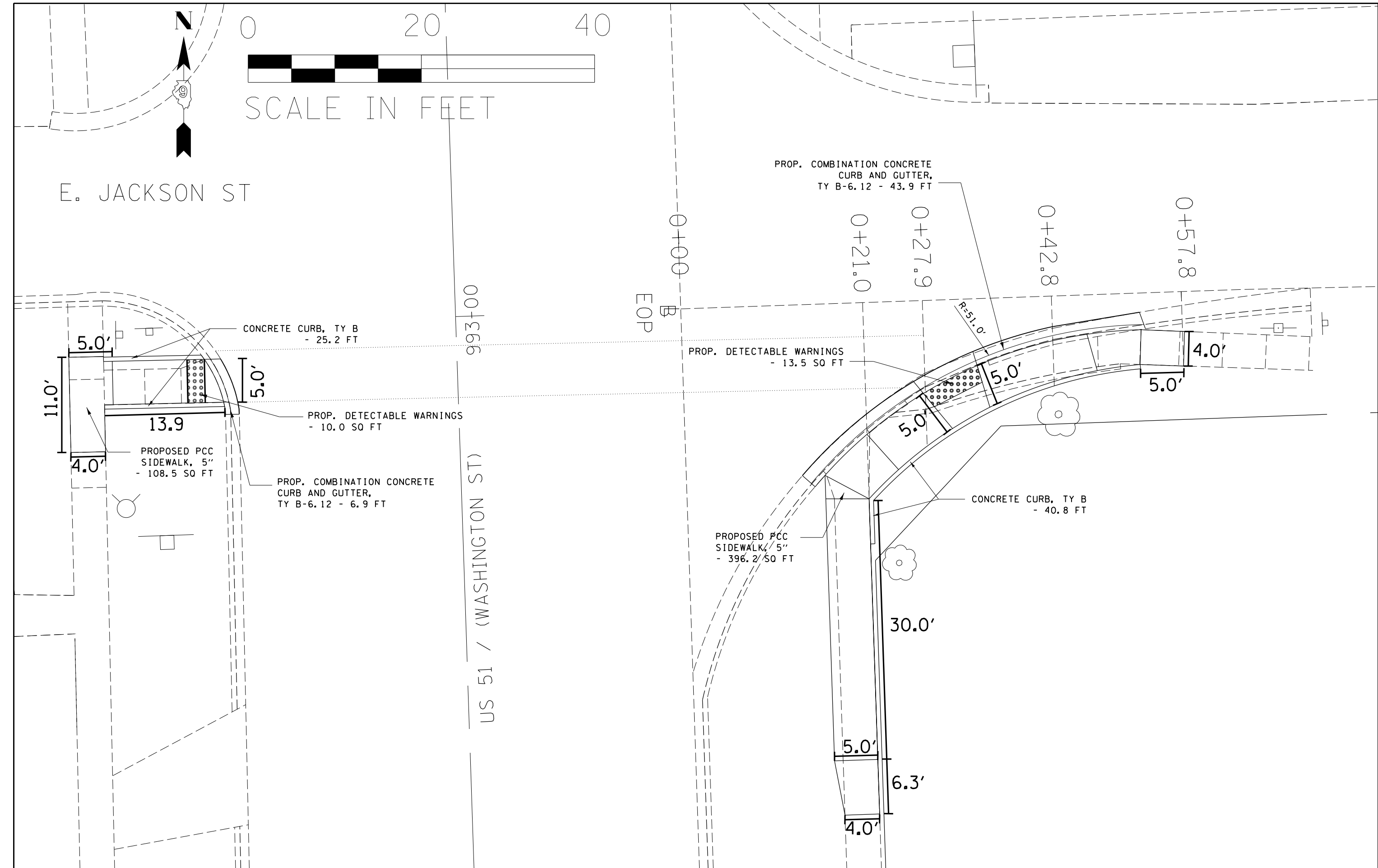
F.A. RTE.	SECTION	COUNTY	TOTAL SHEETS	SHEET NO.
VAR.	D9 ADA Ramp 2017-1	*	82	65
ILLINOIS FED. AID PROJECT			CONTRACT NO. 78545	

\*PERRY/JACKSON



E. JACKSON ST

US 51 / (WASHINGTON ST)



FILE NAME =	USER NAME = brandonja	DESIGNED -	REVISED -
p:\11\084EBIDINTEG.illinois.gov\PIWIDOT\Documents\IDOT Offices\District 9\Projects\78545\Drawings\CAD\Sheets\78545-sht.dgn		DRAWN -	REVISED -
Default	PLOT SCALE = 10.0000' / 1"	CHECKED -	REVISED -
	PLOT DATE = 2/2/2017	DATE -	REVISED -

**STATE OF ILLINOIS  
DEPARTMENT OF TRANSPORTATION**

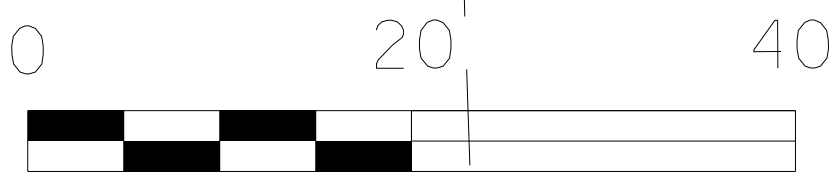
**PLAN SHEET AT DUQUOIN, IL (LOC. 14)  
US 51 (WASHINGTON ST.) AND E. JACKSON ST**

F.A. RTÉ.	SECTION	COUNTY	TOTAL SHEETS	SHEET NO.
VAR.	D9 ADA Ramp 2017-1	*	82	66
			CONTRACT NO. 78545	
ILLINOIS FED. AID PROJECT				

SCALE: SHEET OF SHEETS STA. TO STA.

\*PERRY/JACKSON



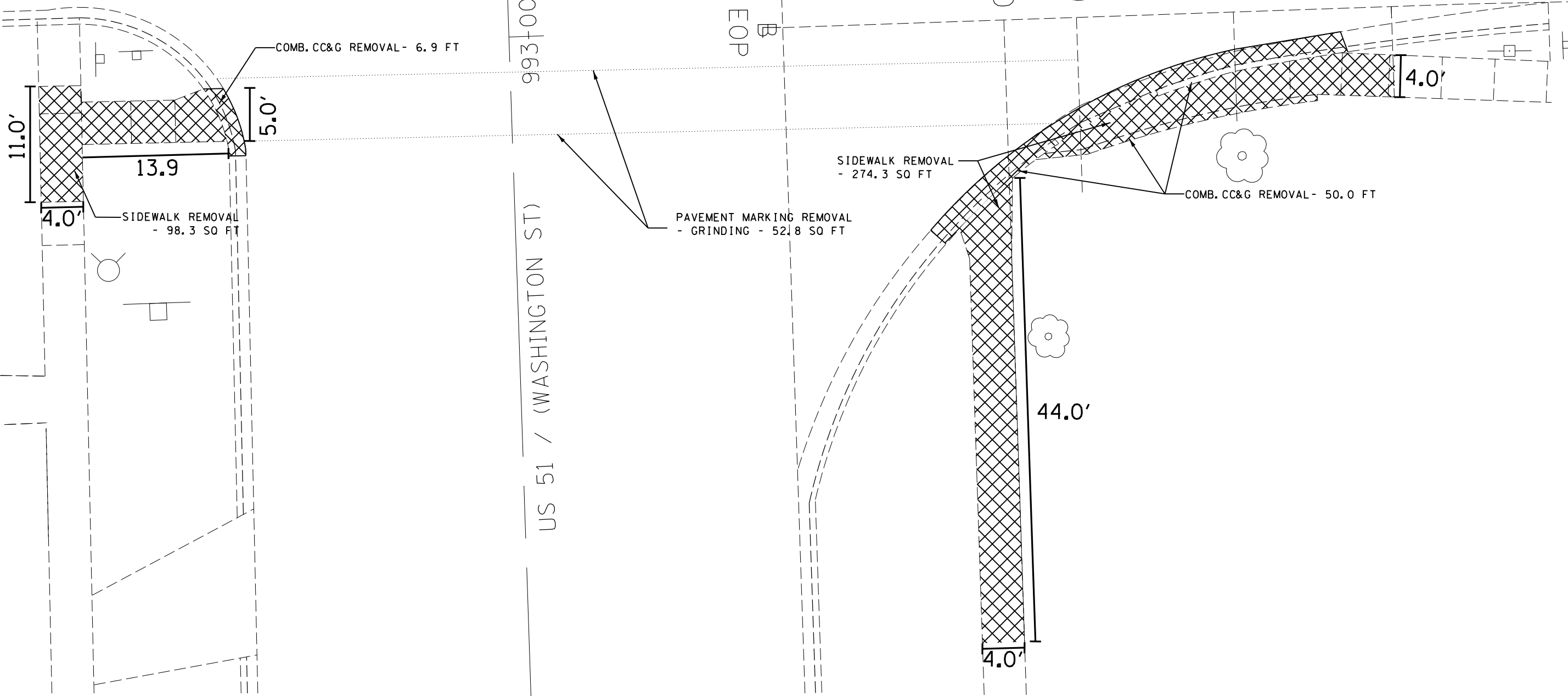


SCALE IN FEET

E. JACKSON ST

US 51 / (WASHINGTON ST)

EOP



FILE NAME =	USER NAME = brandonja	DESIGNED -	REVISED -
pw:\IL\084EBID\INTEG\illinois.gov\PWIDOT\Documents\IDOT Offices\District 9\Projects\78545\Drawings\CAD\Sheets\78545-sht.dgn		DRAWN -	REVISED -
Default	PLOT SCALE = 10.0000' / in.	CHECKED -	REVISED -
	PLOT DATE = 2/2/2017	DATE -	REVISED -

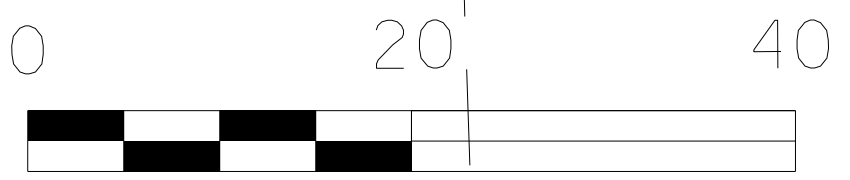
STATE OF ILLINOIS  
DEPARTMENT OF TRANSPORTATION

REMOVAL SHEET AT DUQUOIN, IL (LOC. 14)  
US 51 (WASHINGTON ST.) AND E. JACKSON ST

F.A. RTE.	SECTION	COUNTY	TOTAL SHEETS	SHEET NO.
VAR.	D9 ADA Ramp 2017-1	*	82	68
			CONTRACT NO. 78545	
ILLINOIS FED. AID PROJECT				

SCALE: SHEET OF SHEETS STA. TO STA.

\*PERRY/JACKSON



SCALE IN FEET

E. JACKSON ST

US 51 / (WASHINGTON ST)

EOP

6.0'

MODIFIED URETHANE  
PAVEMENT MARKING  
LINE 4" - 167.0 FT

0+00  
0+21.0  
0+27.9  
0+42.8  
0+57.8

FILE NAME =	USER NAME = brandonja	DESIGNED -	REVISED -
pw:\IL\084EBID\INTEG.illinois.gov\PWIDOT\Documents\IDOT Offices\District 9\Projects\78545\Drawings\CAD\Sheets\78545-sht.dgn		CHECKED -	REVISED -
Default	PLOT SCALE = 10.0000' / in.	DATE -	REVISED -
	PLOT DATE = 2/2/2017		

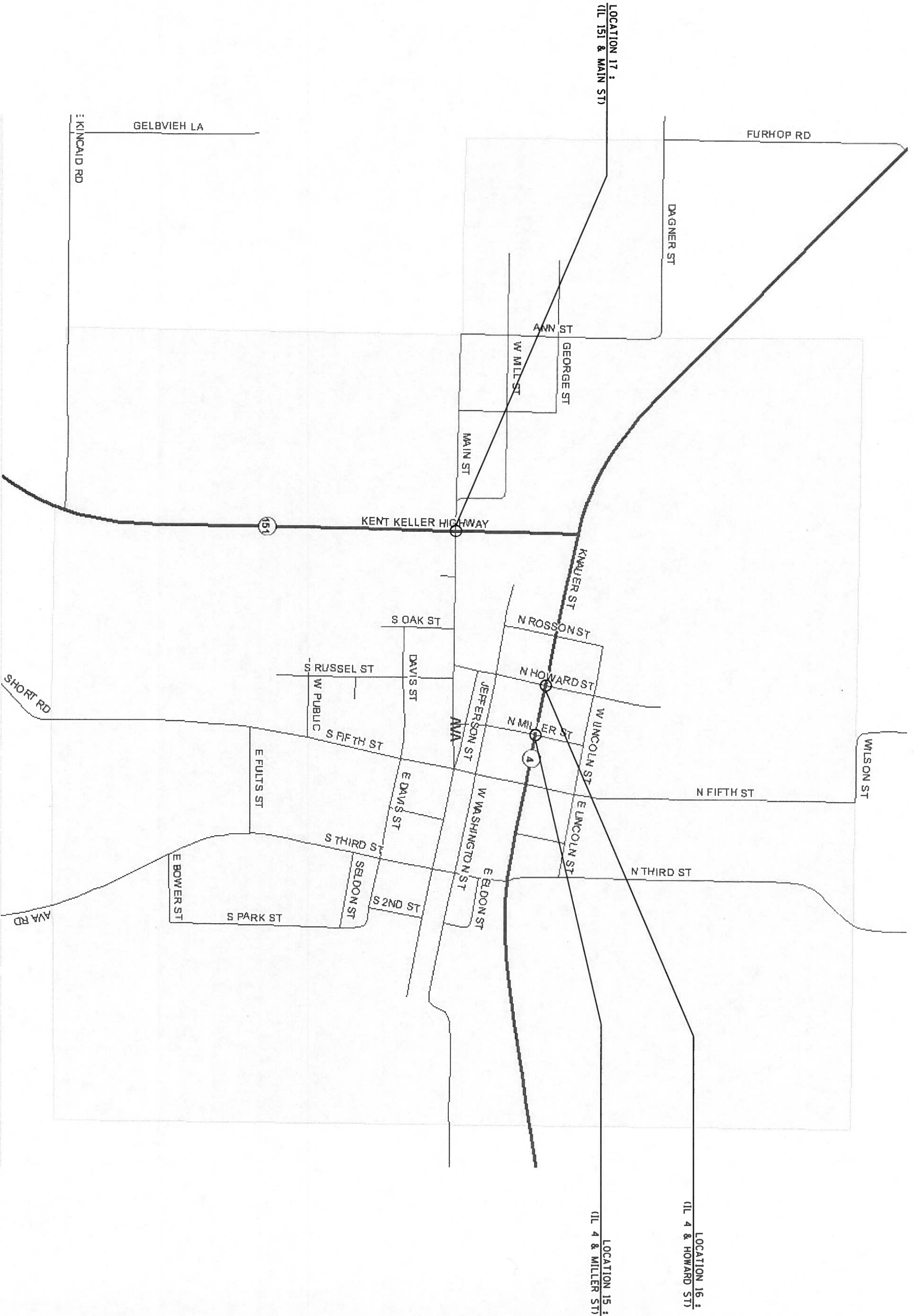
STATE OF ILLINOIS  
DEPARTMENT OF TRANSPORTATION

PAVEMENT MARKING SHEET AT DUQUOIN, IL (LOC. 14)  
US 51 (WASHINGTON ST.) AND E. JACKSON ST

SCALE: SHEET OF SHEETS STA. TO STA.

F.A. RTE.	SECTION	COUNTY	TOTAL SHEETS	SHEET NO.
VAR.	D9 ADA Ramp 2017-1	*	82	69
			CONTRACT NO. 78545	
ILLINOIS FED. AID PROJECT				

\*PERRY/JACKSON

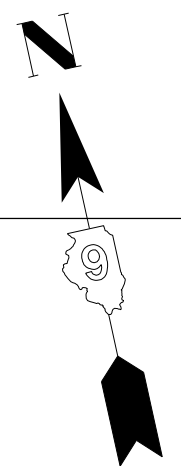
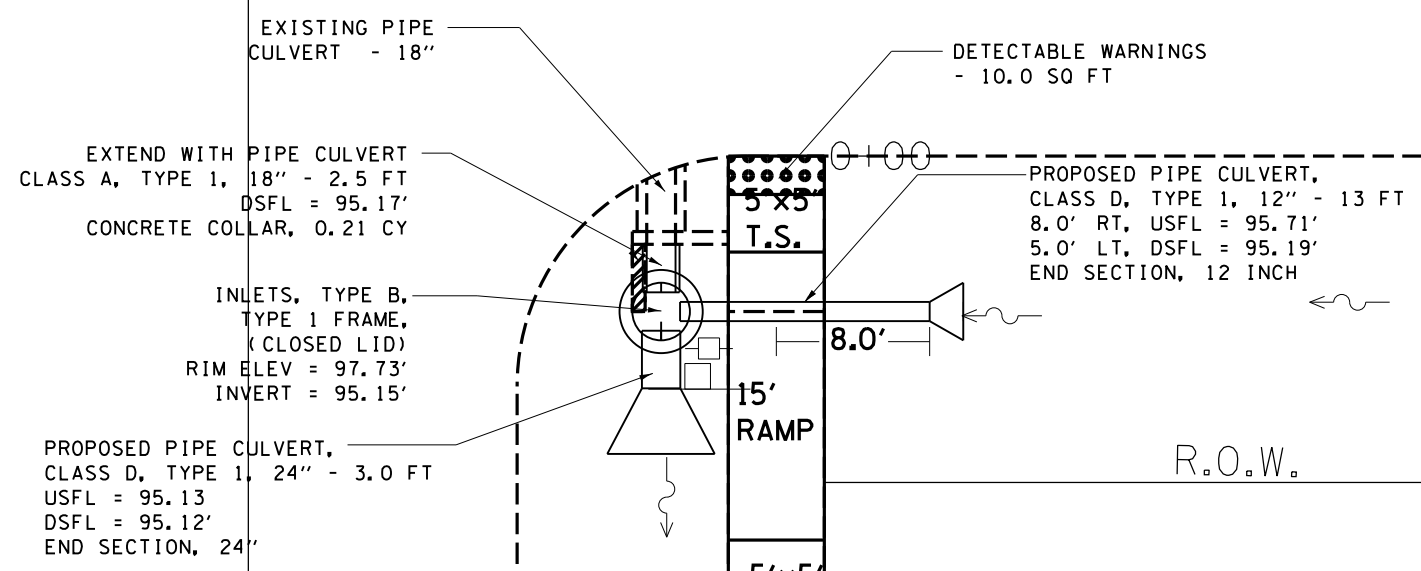


FILE NAME : P:\110848\BID\INT\CALL\inosys\gov\p\11001\Documents\11001\Office\District 9\Projects\78545\Drawings\11001\11001.dwg	USER NAME : Brandonia	DESIGNED : -	REVISOR : -	SCALE: 1" = 100'	SHEET NO. OF SHEETS: 10 OF 82	SECTION: 09 ADA RAMP 2017-1	COUNTY: -	TOTAL SHEETS: 82
MODEL NAME :	DESIGNED DATE: 1/12/2017	CHECKED : -	REVISOR : -	SCALE: -	SHEET NO. OF SHEETS: -	SECTION: -	COUNTY: -	TOTAL SHEETS: -
<b>STATE OF ILLINOIS DEPARTMENT OF TRANSPORTATION</b>				<b>LOCATION 15 - 17 AVA, IL</b>		<b>CONTRACT NO. 78545</b>		
*PERRY/JACKSON								

BM #1 IS THE SW FLANGE BOLT ON THE FIRE HYDRANT LOCATED IN THE NE QUADRANT OF IL 4 & MILLER ST.  
 BM #1 = 100.00' (ASSUMED ELEV.)

587+00

IL 4



R.O.W.

R.O.W.

MILLER ST



SCALE IN FEET

FILE NAME =	USER NAME = brandonja	DESIGNED -	REVISED -
pw:\IL\084EBID\INTEG\illinois.gov\PI\DOT\Documents\IDOT Offices\District 9\Projects\78545\DRAWING\CAD\Sheets\78545-sht.dgn		CHECKED -	REVISED -
Default	PLOT DATE = 2/2/2017	DATE -	REVISED -

STATE OF ILLINOIS  
 DEPARTMENT OF TRANSPORTATION

PLAN SHEET AT AVA, IL (LOC. 15)  
 SOUTHEAST QUADRANT OF IL 4 AND MILLER ST

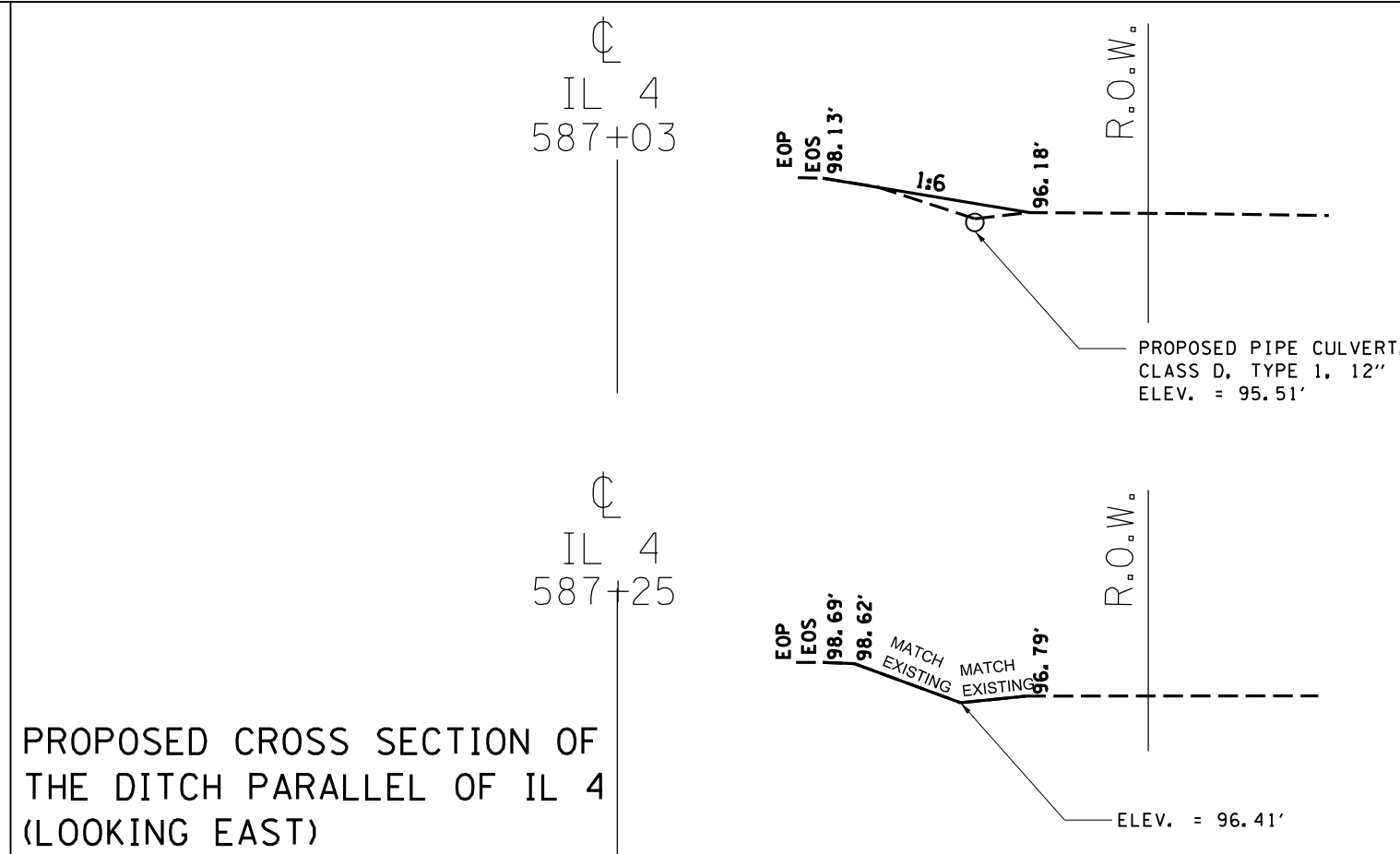
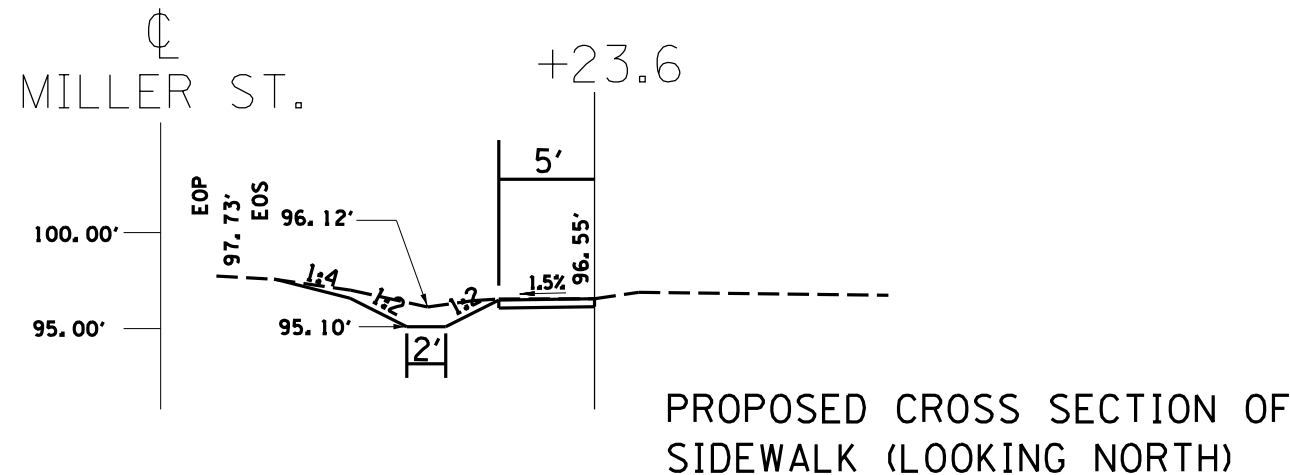
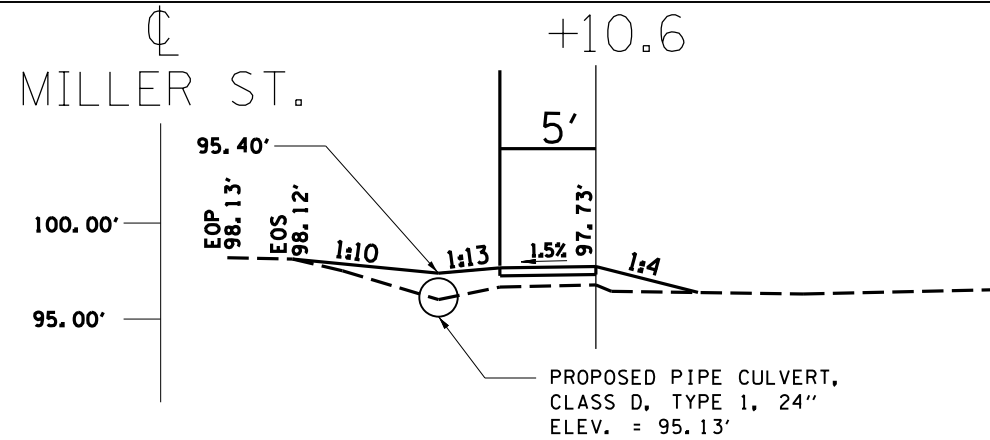
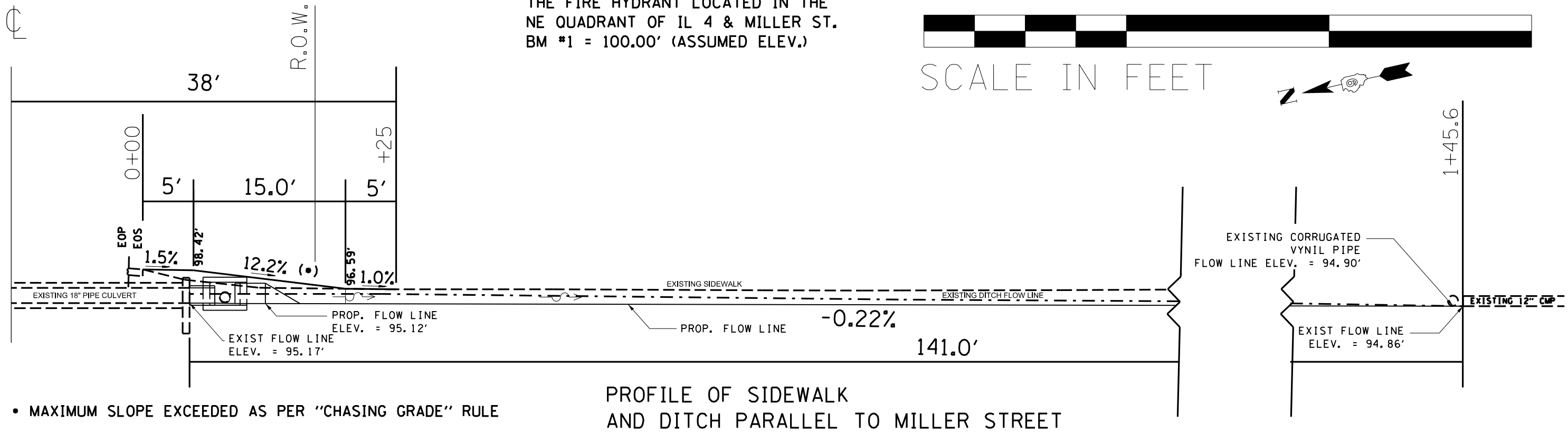
SCALE: SHEET OF SHEETS STA. TO STA.

F.A. RTE.	SECTION	COUNTY	TOTAL SHEETS	SHEET NO.
VAR.	D9 ADA Ramp 2017-1	*	82	71
			CONTRACT NO. 78545	
ILLINOIS FED. AID PROJECT				

\*PERRY/JACKSON

IL 4

BM #1 IS THE SW FLANGE BOLT ON THE FIRE HYDRANT LOCATED IN THE NE QUADRANT OF IL 4 & MILLER ST.  
BM #1 = 100.00' (ASSUMED ELEV.)



FILE NAME =	USER NAME = brandonja	DESIGNED -	REVISED -
pw:\IL\084EBID\INTEG.illinois.gov\PI\DOT\Documents\DOT Offices\District 9\Projects\78545\Drawings\CAD\Sheets\78545-sht.dgn		DRAWN -	REVISED -
Default	PLOT SCALE = 10.0000' / in.	CHECKED -	REVISED -
	PLOT DATE = 2/2/2017	DATE -	REVISED -

STATE OF ILLINOIS  
DEPARTMENT OF TRANSPORTATION

PROFILE OF SIDEWALK AND DITCH PARALLEL TO MILLER STREET  
AND PROPOSED CROSS SECTIONS SIDEWALK (LOOKING NORTH)  
AND DITCH PARALLEL TO MILLER STREET (LOOKING EAST) (LOC. 15)

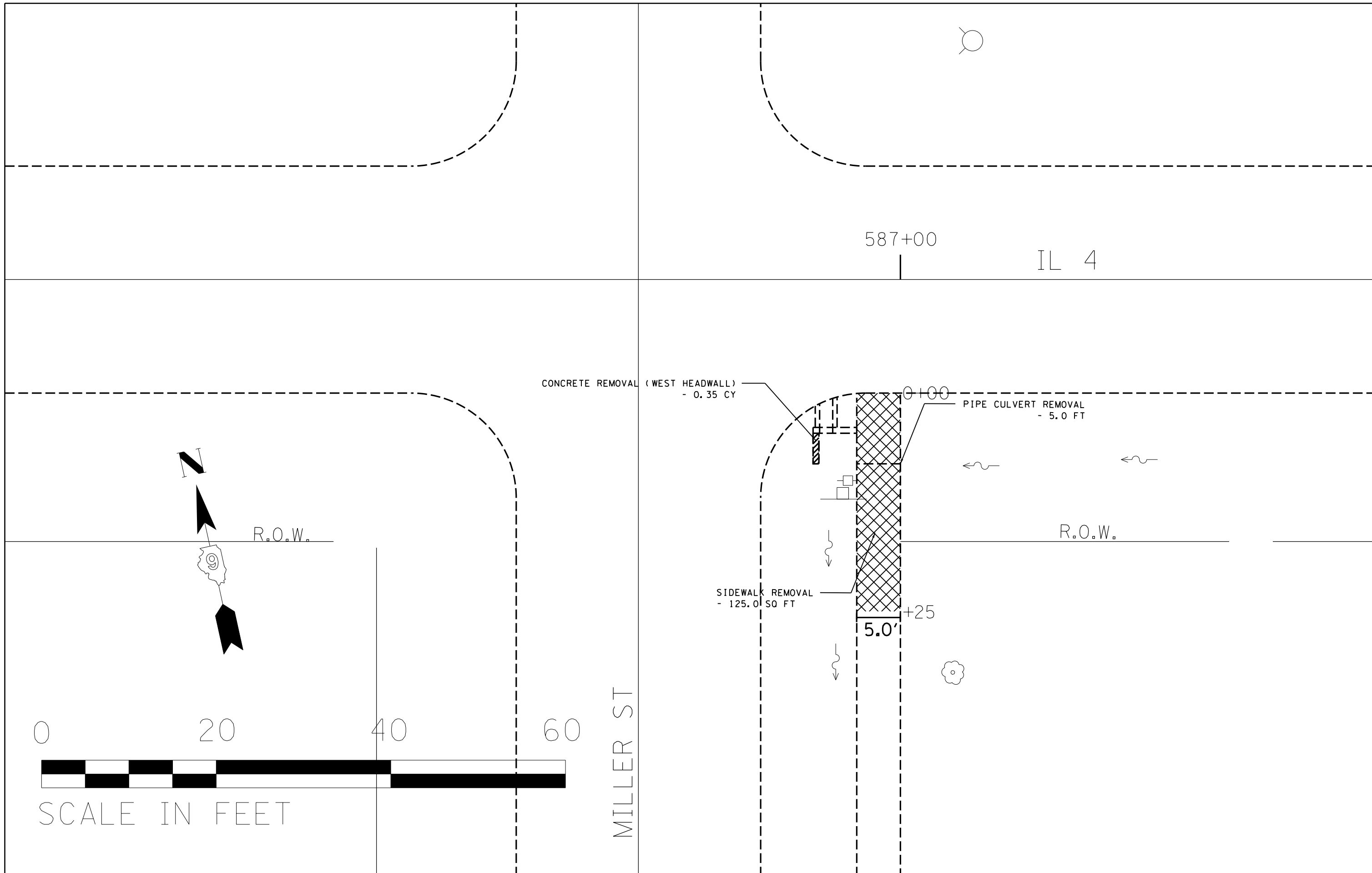
SCALE: SHEET OF SHEETS STA. TO STA.

F.A. RTÉ.	SECTION	COUNTY	TOTAL SHEETS	SHEET NO.
VAR.	D9 ADA Ramp 2017-1		82	72
			CONTRACT NO. 78545	

ILLINOIS FED. AID PROJECT

\*PERRY/JACKSON





FILE NAME =	USER NAME = brandonja	DESIGNED -	REVISED -
pw:\IL\084EBIDINTEG\illinois.gov\PWIDOT\Documents\IDOT Offices\District 9\Projects\78545\DRAWING\CAD\sheets\78545-sht.dgn		DRAWN -	REVISED -
Default	PLOT SCALE = 10.0000' / in.	CHECKED -	REVISED -
	PLOT DATE = 2/2/2017	DATE -	REVISED -

**STATE OF ILLINOIS  
DEPARTMENT OF TRANSPORTATION**

**REMOVAL SHEET AT AVA, IL (LOC. 15)  
SOUTHEAST QUADRANT OF IL 4 AND MILLER ST**

SCALE:      SHEET      OF      SHEETS      STA.      TO      STA.

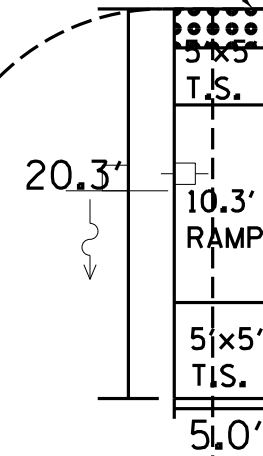
F.A. RTE.	SECTION	COUNTY	TOTAL SHEETS	SHEET NO.
VAR.	D9 ADA Ramp 2017-1	*	82	73
ILLINOIS FED. AID PROJECT			CONTRACT NO. 78545	

\*PERRY/JACKSON

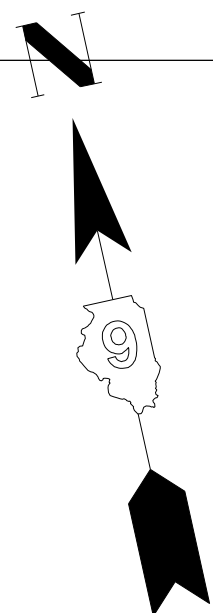
IL 4

HOWARD ST

DETECTABLE WARNINGS  
- 10.0 SQ FT



PROPOSED PCC  
SIDEWALK, 5"  
- 101.5 SQ FT



0 20 40 60



SCALE IN FEET

FILE NAME =	USER NAME = brandonja	DESIGNED -	REVISED -
pw:\IL\084EBID\INTEG\illinois.gov\PWIDOT\Documents\IDOT Offices\District 9\Projects\78545\Drawings\CAD\Sheets\78545-sht.dgn		DRAWN -	REVISED -
Default	PLOT SCALE = 10.0000' / in.	CHECKED -	REVISED -
	PLOT DATE = 2/2/2017	DATE -	REVISED -

STATE OF ILLINOIS  
DEPARTMENT OF TRANSPORTATION

PLAN SHEET AT AVA, IL (LOC. 16)  
SOUTHEAST QUADRANT OF IL 4 AND HOWARD ST

SCALE: SHEET OF SHEETS STA. TO STA.

F.A. RTE.	SECTION	COUNTY	TOTAL SHEETS	SHEET NO.
VAR.	D9 ADA Ramp 2017-1	*	82	74
ILLINOIS FED. AID PROJECT			CONTRACT NO. 78545	

\*PERRY/JACKSON

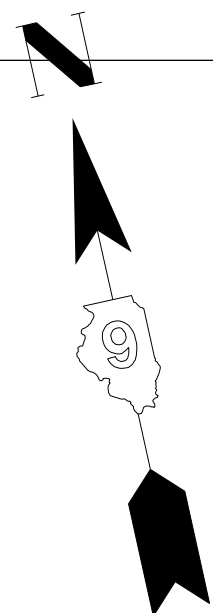
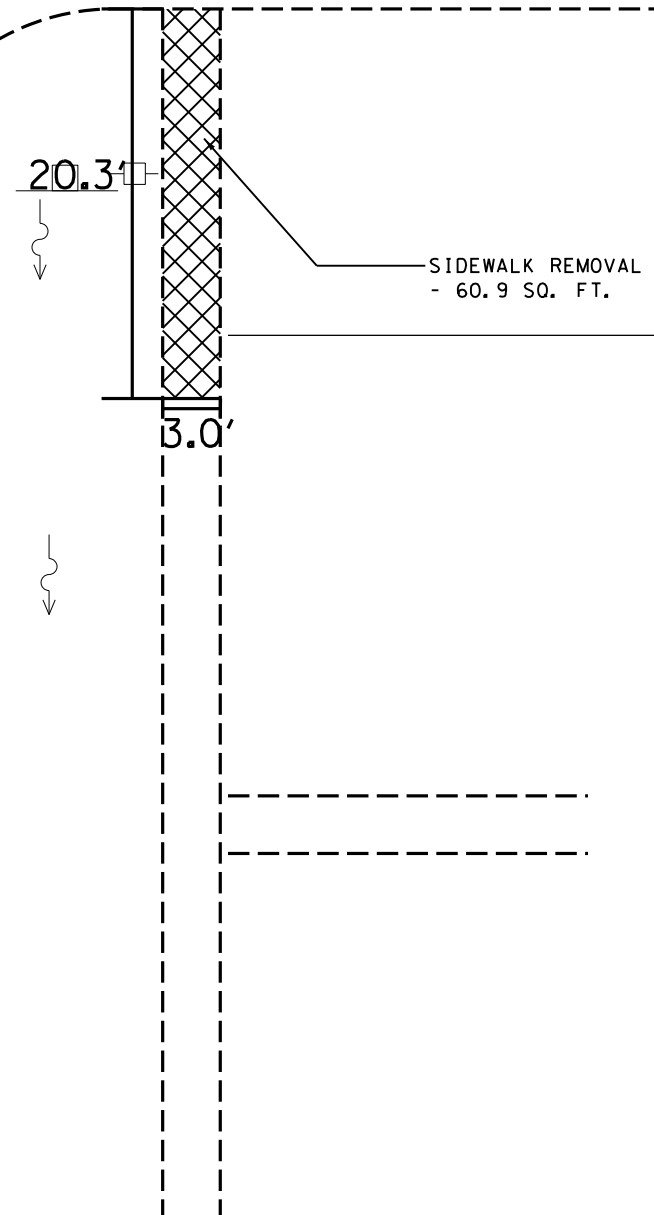


IL 4 & HOWARD S.E. QUADRANT (SW)

FILE NAME =	USER NAME = brandonja	DESIGNED -	REVISED -	<b>STATE OF ILLINOIS DEPARTMENT OF TRANSPORTATION</b>	<b>PROFILE SHEET AT AVA, IL (LOC. 16) SOUTHEAST QUADRANT OF IL 4 AND HOWARD ST</b>	F.A. RTE.	SECTION	COUNTY	TOTAL SHEETS	SHEET NO.	
pw:\IL\084EBIDINTEG.illinois.gov\PWIDOT\Documents\IDOT Offices\District 9\Projects\78545\Drawings\CAD\Sheets\78545-sht.dgn	DRAWN	REVISED -	REVISED -			VAR.	D9 ADA Ramp 2017-1	*	82	75	
Default	PLOT SCALE = 10.0000' / in.	CHECKED -	REVISED -			CONTRACT NO. 78545		ILLINOIS FED. AID PROJECT			
	PLOT DATE = 2/2/2017	DATE -	REVISED -			SCALE:	SHEET OF SHEETS	STA. TO STA.	*PERRY/JACKSON		

IL 4

HOWARD ST



0 20 40 60



SCALE IN FEET

FILE NAME =	USER NAME = brandonja	DESIGNED -	REVISED -
p:\11\084EBIDINTEG.illinois.gov\PI\DOT\Documents\DOT Offices\District 9\Projects\78545\Drawings\CAD\Sheets\78545-sht.dgn		DRAWN -	REVISED -
Default	PLOT SCALE = 10.0000' / in.	CHECKED -	REVISED -
	PLOT DATE = 2/2/2017	DATE -	REVISED -

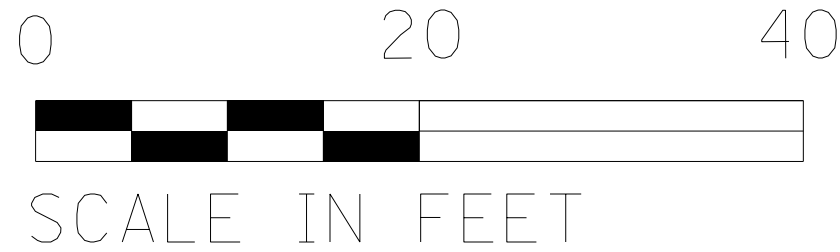
STATE OF ILLINOIS  
DEPARTMENT OF TRANSPORTATION

REMOVAL SHEET AT AVA, IL (LOC. 16)  
SOUTHEAST QUADRANT OF IL 4 AND HOWARD ST

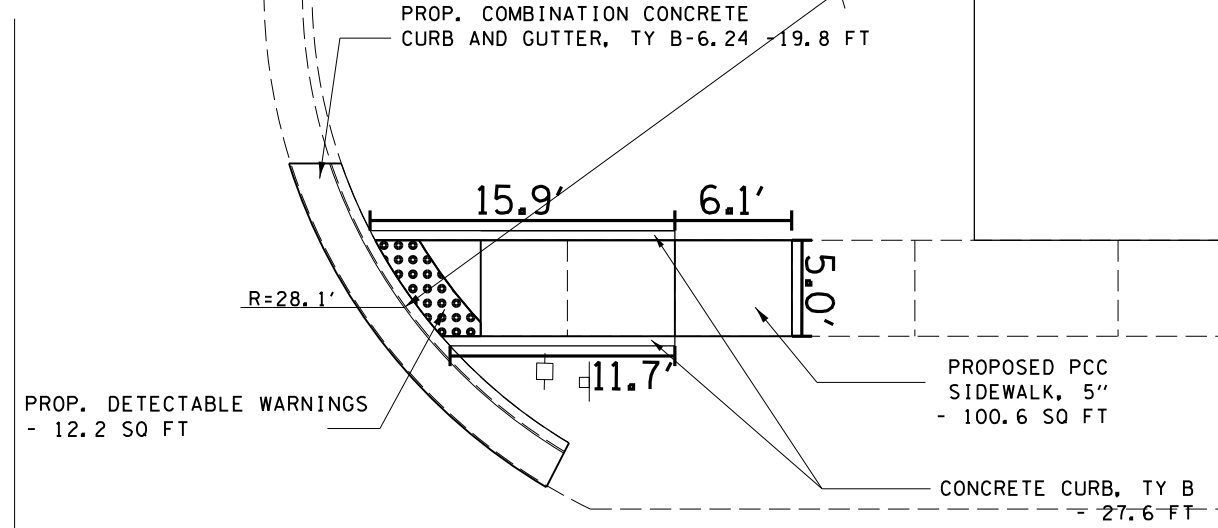
SCALE: SHEET OF SHEETS STA. TO STA.

F.A. RTE.	SECTION	COUNTY	TOTAL SHEETS	SHEET NO.
VAR.	D9 ADA Ramp 2017-1	*	82	76
ILLINOIS FED. AID PROJECT			CONTRACT NO. 78545	

\*PERRY/JACKSON

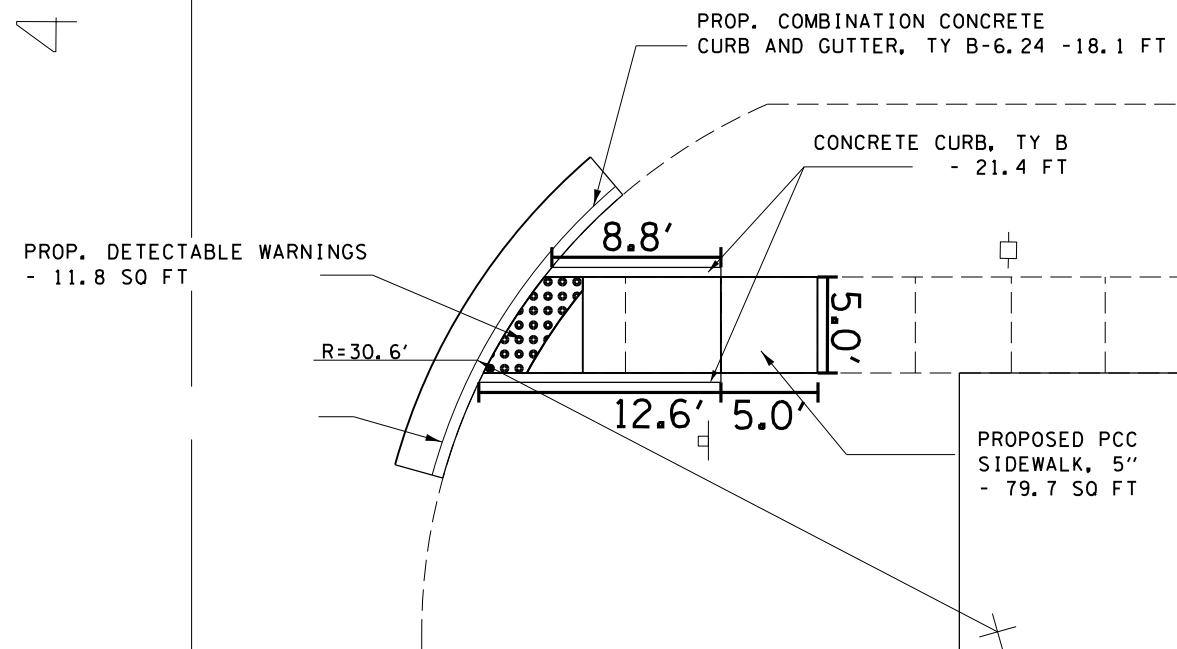


IL 151 (N KELLER ST) (NB)



W MAIN ST

405



FILE NAME =	USER NAME = brandonja	DESIGNED -	REVISED -
p:\11\084EBIDINTEG\illinois.gov\PWIDOT\Documents\IDOT Offices\District 9\Projects\78545\Drawings\CAD\Drawings\78545-sht.dgn		CHECKED -	REVISED -
Default	PLOT DATE = 2/2/2017	DATE -	REVISED -

STATE OF ILLINOIS  
DEPARTMENT OF TRANSPORTATION

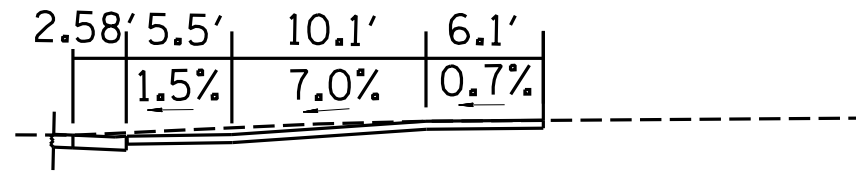
PLAN SHEET AT AVA, IL (LOC. 17)  
IL 151 (N. KELLER ST.) AND W MAIN ST.

SCALE: SHEET OF SHEETS STA. TO STA.


F.A. RTE.	SECTION	COUNTY	TOTAL SHEETS	SHEET NO.
	D9 ADA Ramp 2017-1		82	77
			CONTRACT NO. 78545	

ILLINOIS FED. AID PROJECT

\*PERRY/JACKSON

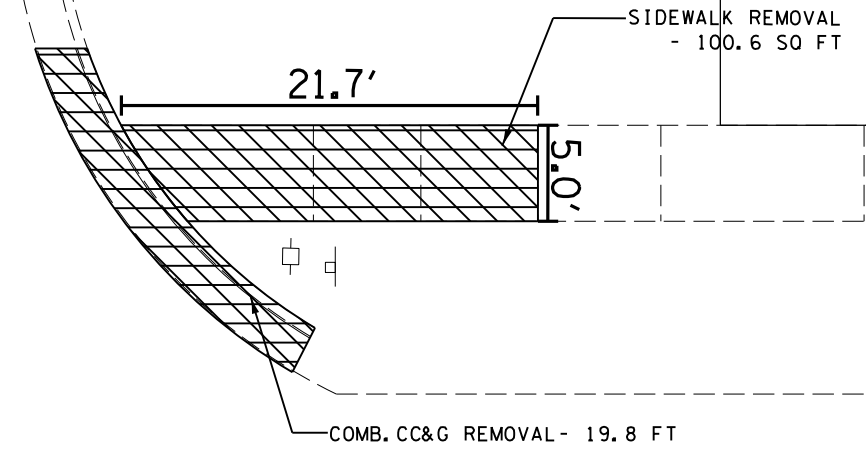
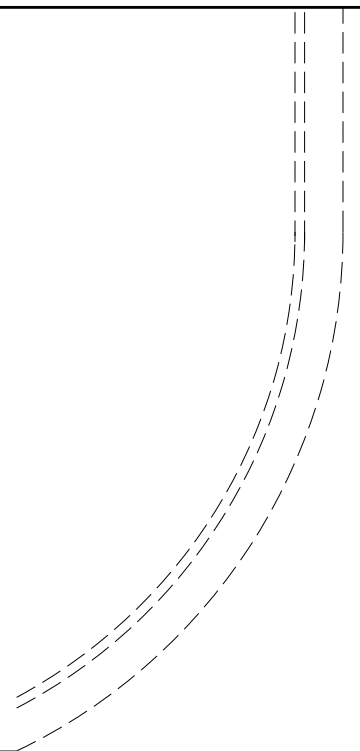
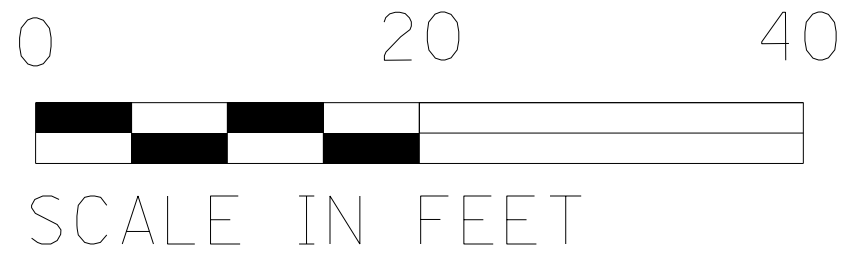


IL 151 & W MAIN N.E. QUADRANT (SW RUNNING E & W)

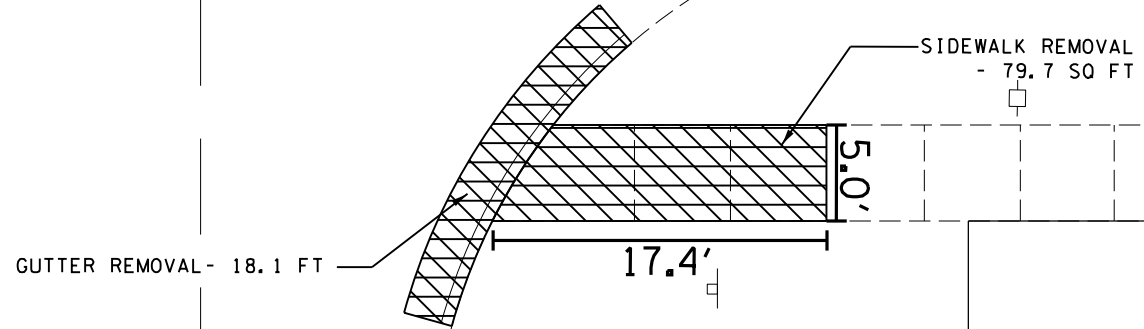


IL 151 & W MAIN S.E. QUADRANT (SW RUNNING E & W)

FILE NAME =	USER NAME = brandonja	DESIGNED -	REVISED -	<b>STATE OF ILLINOIS DEPARTMENT OF TRANSPORTATION</b>	<b>PROFILE SHEET AT AVA, IL (LOC. 17) IL 151 (N. KELLER ST.) AND W MAIN ST.</b>	F.A. RTE.	SECTION	COUNTY	TOTAL SHEETS	SHEET NO.	
pw:\IL\084EBIDINTEG.illinois.gov\PWIDOT\Documents\IDOT Offices\District 9\Projects\78545\Drawings\CAD\Sheets\78545-sht.dgn	PLOT SCALE = 10.0000' / in.	CHECKED -	REVISED -			VAR.	D9 ADA Ramp 2017-1	*	82	78	
Default	PLOT DATE = 2/2/2017	DATE -	REVISED -			CONTRACT NO. 78545		ILLINOIS FED. AID PROJECT			
						SCALE:	SHEET	OF	SHEETS	STA.	TO STA.



405



FILE NAME =	USER NAME = brandonja	DESIGNED -	REVISED -
pw:\IL\084EBIDINTEG\illinois.gov\PWIDOT\Documents\IDOT Offices\District 9\Projects\78545\Drawings\CAD\Sheets\78545-sht.dgn		DRAWN -	REVISED -
Default	PLOT SCALE = 10.0000' / in.	CHECKED -	REVISED -
	PLOT DATE = 2/2/2017	DATE -	REVISED -

**STATE OF ILLINOIS  
DEPARTMENT OF TRANSPORTATION**

**REMOVAL SHEET AT AVA, IL (LOC. 17)  
IL 151 (N. KELLER ST.) AND W MAIN ST.**

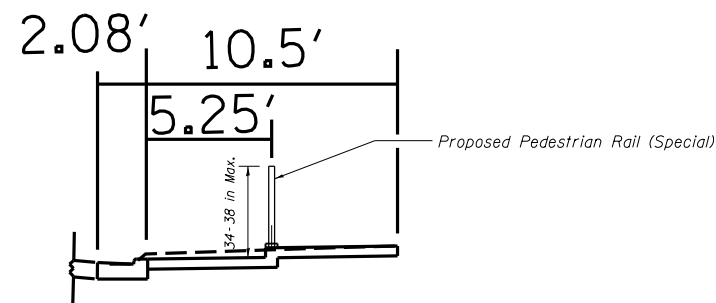
SCALE:	SHEET	OF	SHEETS	STA.	TO	STA.
--------	-------	----	--------	------	----	------

F.A. RTE.	SECTION	COUNTY	TOTAL SHEETS	SHEET NO.
VAR.	D9 ADA Ramp 2017-1	*	82	79
ILLINOIS FED. AID PROJECT			CONTRACT NO. 78545	

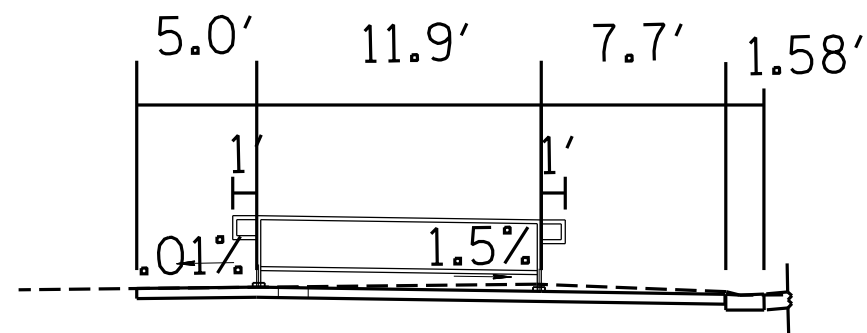
\*PERRY/JACKSON

**PEDESTRIAN RAIL (SPECIAL) DETAIL**

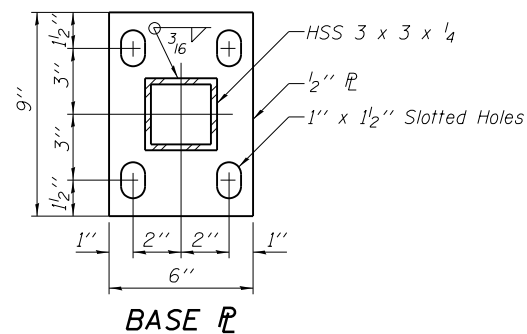
(NOT TO SCALE)



IL 13/127 & IL 154 (WATER ST) S.E. QUADRANT  
LOOKING EAST



IL 13/127 & IL 154 (WATER ST) S.E. QUADRANT  
PROFILE ALONG SOUTH EDGE OF RAMP  
LOOKING SOUTH FROM WEST TO EAST



**NOTES**

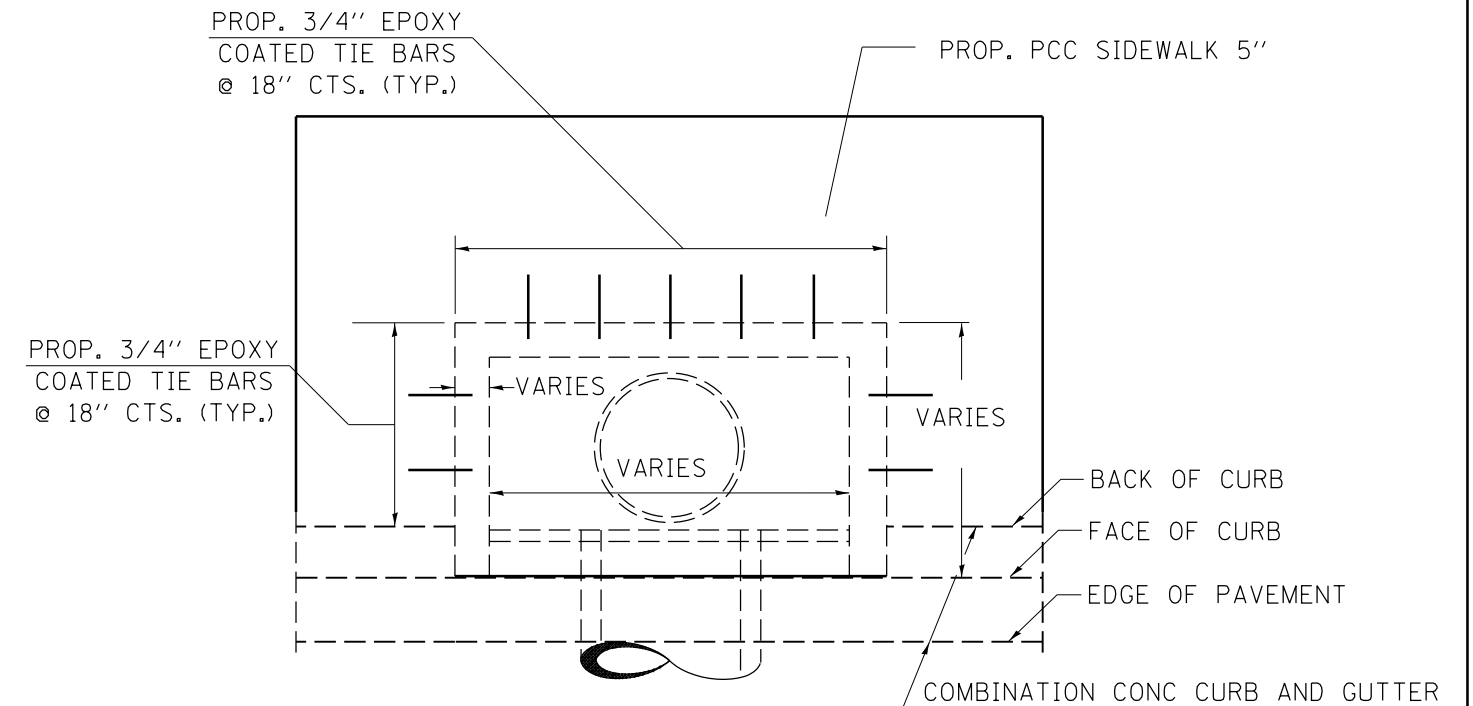
- All post, railing, splices, anchor devices, and bent plates shall be painted black.
- The Contractor shall drill and epoxy 1/2"  $\phi$  stainless steel bolts and nuts for post bases according to Article 509.06 of the Standard Specifications. Embedment shall be according to the manufacturer's specifications. Min. embedment shall be 4 1/2".
- The Contractor will provide 1/8" thick rubber pad between the concrete and mounting plate.

**BILL OF MATERIAL**

Item	Unit	Quantity
PEDESTRIAN RAIL (SPECIAL)	Foot	14

**TIE BARS FOR PROPOSED SIDEWALK AND EXISTING INLETS DETAIL**

(NOT TO SCALE)



PLAN

**LOCATIONS**

- LOCATION 1 : NW QUADRANT
- LOCATION 3 : SW QUADRANT
- LOCATION 6 : NW QUADRANT
- LOCATION 9 : NE QUADRANT
- LOCATION 13 : SW QUADRANT

**NOTE:**

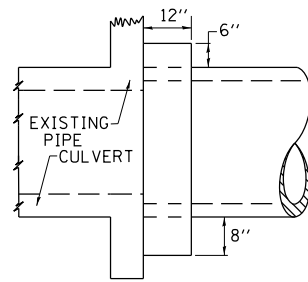
TIE NEW SIDEWALK TO INLETS WITH 3/4" EPOXY COATED TIE BARS AT 18" CENTERS. THE TIE BARS SHALL BE GROUTED IN PLACE.

FILE NAME =	USER NAME = brandonja	DESIGNED -	REVISED -	<b>STATE OF ILLINOIS DEPARTMENT OF TRANSPORTATION</b>	<b>PEDESTRIAN RAIL (SPECIAL) AND TIE BARS FOR PROPOSED SIDEWALK AND EXISTING INLET DETAILS</b>	F.A. RTE.	SECTION	COUNTY	TOTAL SHEETS	SHEET NO.	
pw:\IL\084EBIDINTEG.illinois.gov\PIWIDOT\Documents\IDOT Offices\District 9\Projects\78545\Drawings\CAD\Sheets\78545-sht.dgn	DRWN	CHECKED -	REVISED -			VAR.	D9 ADA Ramp 2017-1	*	82	80	
Default	PLOT DATE = 2/2/2017	DATE -	REVISED -			SCALE: SHEET OF SHEETS STA. TO STA.		ILLINOIS FED. AID PROJECT			
						CONTRACT NO. 78545					

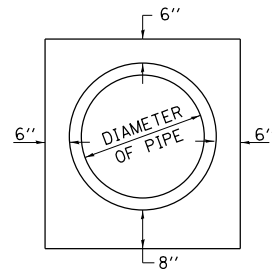
\*PERRY/JACKSON



## CONCRETE COLLAR PIPE TO EXISTING BOX CULVERT



SIDE VIEW



END VIEW

### TABULATION

DIAMETER OF PIPE	CL SI CONC CU YDS EST
12"	0.16
15"	0.19
18"	0.21
24"	0.29
30"	0.37
36"	0.44
42"	0.53
48"	0.62
54"	0.71
60"	0.81
72"	1.03

THE CONCRETE COLLAR SHALL BE PAID FOR AT THE CONTRACT UNIT PRICE PER CUBIC YARD FOR **CONCRETE COLLAR**, AS SHOWN ON THE PLANS, WHICH PRICE SHALL INCLUDE THE REMOVAL OF SUCH PORTIONS OF THE EXISTING HEADWALLS AS MAY BE REQUIRED.

CLASS SI CONCRETE SHALL BE USED THROUGHOUT.

REVISIONS	
REDRAWN	2-15-89
REVISED	8-19-94
REVISED	3-25-08
REVISED	5-16-13

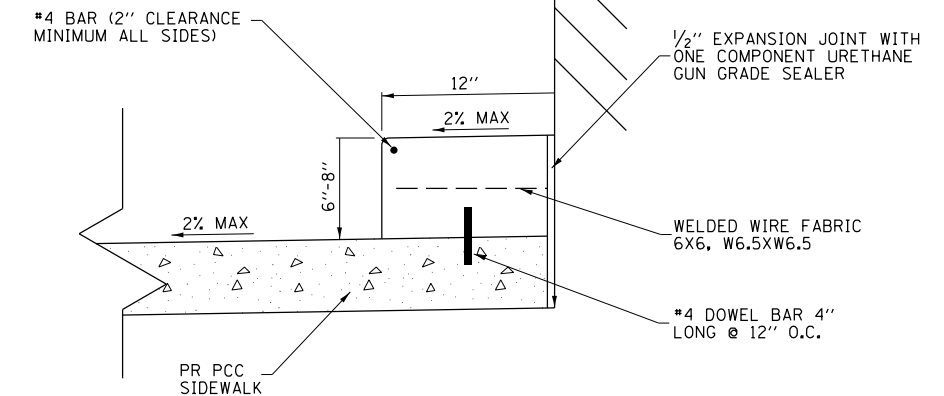
STD. 9-19

## CONCRETE STEPS DETAIL

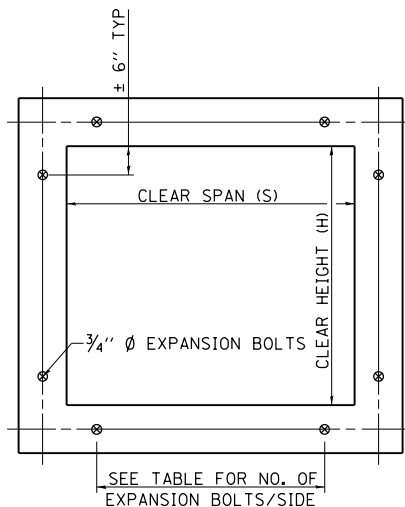
(NOT TO SCALE)

### NOTES:

- ALL REMOVAL EXCAVATION, GRADING, PREPARATION OF SUBGRADE, BACKFILLING FURNISHING, AND PLACING ALL MATERIALS INCLUDING CONCRETE, REINFORCEMENT, EXPANSION JOINTS, AND SEALANT SHALL BE INCLUDED IN THE COST FOR CONCRETE STEPS.
- DIMENSIONS FROM TREAD TO TREAD AND RISER TO RISER SHALL NOT VARY BY MORE THAN 1/4" PER SET OF STEPS, PLAN DIMENSIONS SHALL BE VERIFIED IN THE FIELD PRIOR TO CONSTRUCTION.
- REINFORCING BARS SHALL BE EPOXY COATED. REINFORCEMENT WILL NOT BE PAID FOR SEPARATELY.
- CONCRETE STEPS SHALL BE CONSTRUCTED OF CLASS SI CONCRETE.



## EXPANSION BOLTS REQUIRED FOR CULVERT EXTENSIONS



EXPANSION BOLTS SHALL CONSIST OF SELF DRILLING EXPANSION SHIELDS AND 3/4" Ø HOOKED BOLTS. HOOKED BOLTS SHALL EXTEND A MINIMUM OF 9" INTO NEW CONCRETE.

MINIMUM CERTIFIED PROOF LOAD=7500 LBS.

BOLTS SHALL BE PAID FOR AT THE CONTRACT UNIT PRICE EACH FOR **EXPANSION BOLTS, 3/4 INCH.**

H OR S	NO. EXPANSION BOLTS REQ'D/SIDE			
	EXTENSION ≤ 15'		EXTENSION > 15'	
	NO.	SPACING	NO.	SPACING
2.0	*	*	*	*
2.5	2	18"	2	18"
3.0	2	24"	2	24"
4.0	3	18"	3	18"
5.0	4	16"	3	24"
6.0	5	15"	4	20"
7.0	5	18"	4	24"
8.0	6	17"	5	21"
9.0	6	19"	5	24"
10.0	7	18"	6	21"
11.0	8	17"	6	24"
12.0	8	19"	7	22"

\* NOTE: USE MINIMUM OF 1 EXPANSION BOLT AT EACH CORNER.

### EXAMPLE:

6' X 4' BOX CULVERT TO BE EXTENDED 18' AT ONE END ONLY.

### FROM TABLE FIND:

6' SIDE REQUIRES (4)-3/4" Ø EXPANSION BOLTS AT 20" CENTERS

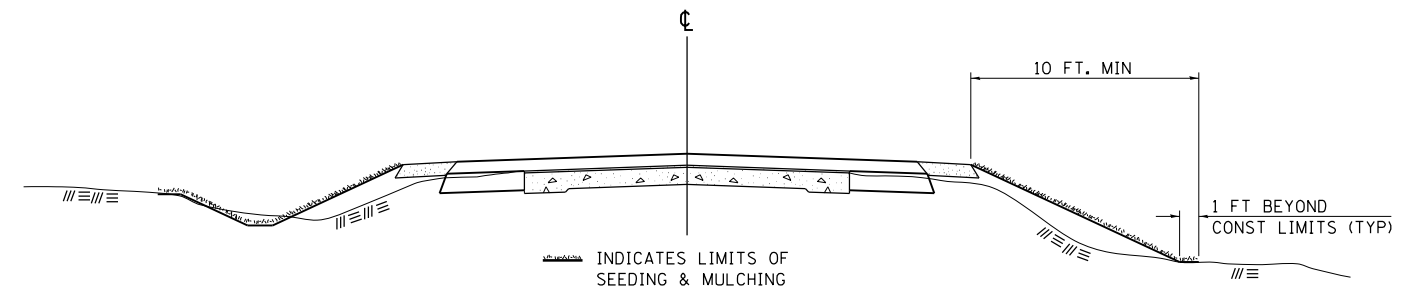
4' SIDE REQUIRES (3)-3/4" Ø EXPANSION BOLTS AT 18" CENTERS

TOTAL NO. REQUIRED  
(4+3)2 = (14)-3/4" Ø EXPAN. BOLTS

REVISIONS	
REDRAWN	2-15-89
REVISED	8-15-94
REVISED	12-14-01
REVISED	3-26-08
REVISED	5-16-13

STD. 9-9

## SEEDING & MULCHING



### GENERAL NOTES

IN GENERAL, ALL EARTH SURFACES DISTURBED DURING CONSTRUCTION OPERATIONS SHALL BE SEEDED AND MULCHED UPON COMPLETION OF ALL GRADING OPERATIONS.

ON DETOUR ROADS, SLOPES SHALL BE SEEDED IMMEDIATELY UPON COMPLETION OF ANY GIVEN STAGE GRADING. TEMPORARY SEEDED SHALL BE CLASS 7.

FERTILIZER NUTRIENTS SHALL BE APPLIED TO ALL SEEDED AREAS. LIMESTONE SHALL BE APPLIED TO ALL AREAS OF FINAL SEEDED.

THE RATES OF APPLICATION OF FERTILIZER, MULCH AND LIMESTONE SHALL BE AS SPECIFIED IN THE SPECIAL PROVISIONS FOR ROAD AND BRIDGE CONSTRUCTION.

SECTIONS 250 AND 251 OF THE STANDARD SPECIFICATIONS SHALL GOVERN THIS WORK EXCEPT AS SPECIFIED HEREIN OR AS NOTED IN THE SPECIAL PROVISIONS.

REVISIONS	
REDRAWN	2-15-89
REVISED	8-15-94
REVISED	6-3-99
REVISED	3-27-08
REVISED	5-16-13

STD. 9-12

FILE NAME =	USER NAME = brandonja	DESIGNED -	REVISED -
pw:\IL\084EBID\INTEG.illinois.gov\PIWIDOT\Documents\IDOT Offices\District 9\Projects\78545\Drawings\CAD\Sheets\78545-sht.dgn		DRAWN -	REVISED -
Default	PLOT SCALE = 100.0000' / 1in.	CHECKED -	REVISED -
	PLOT DATE = 2/2/2017	DATE -	REVISED -

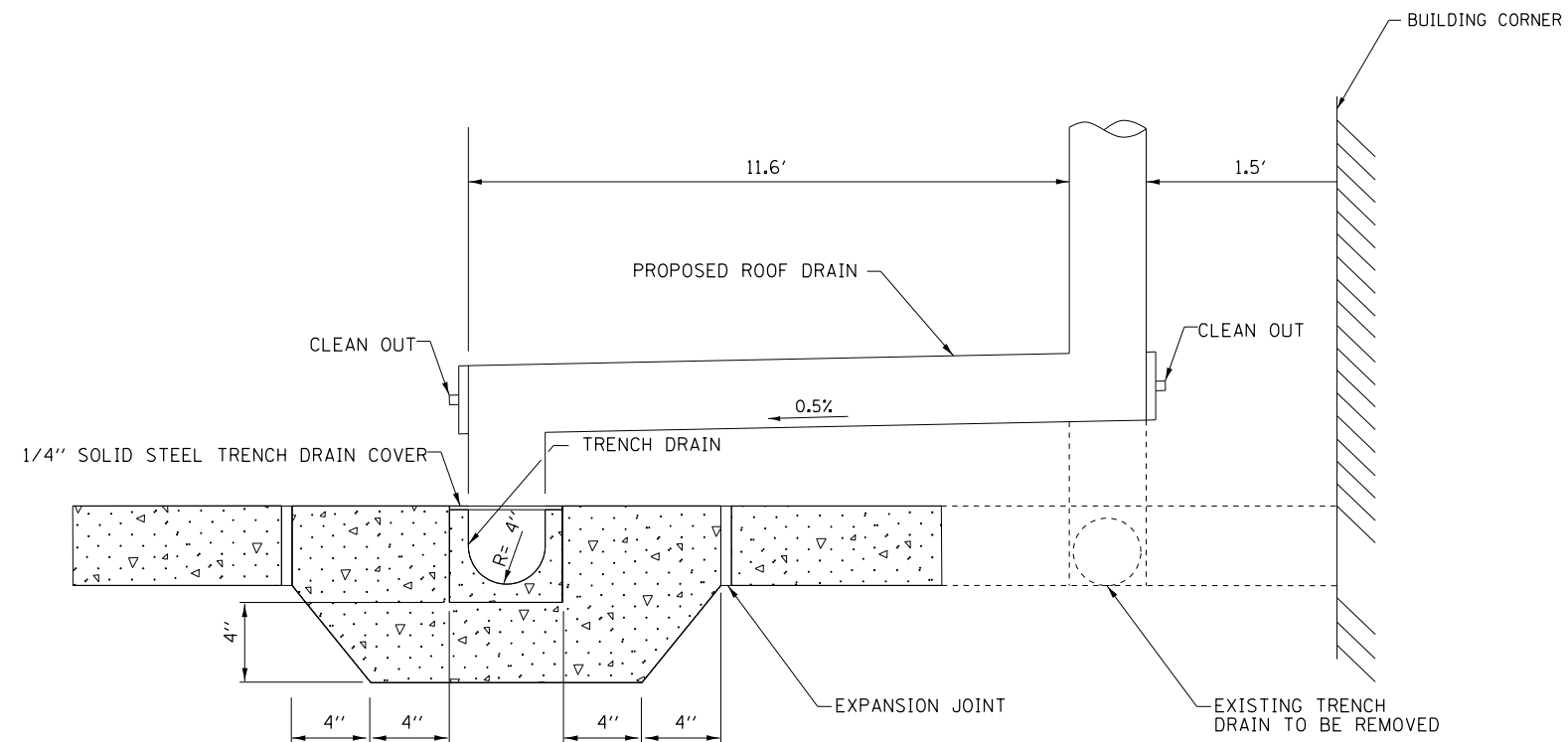
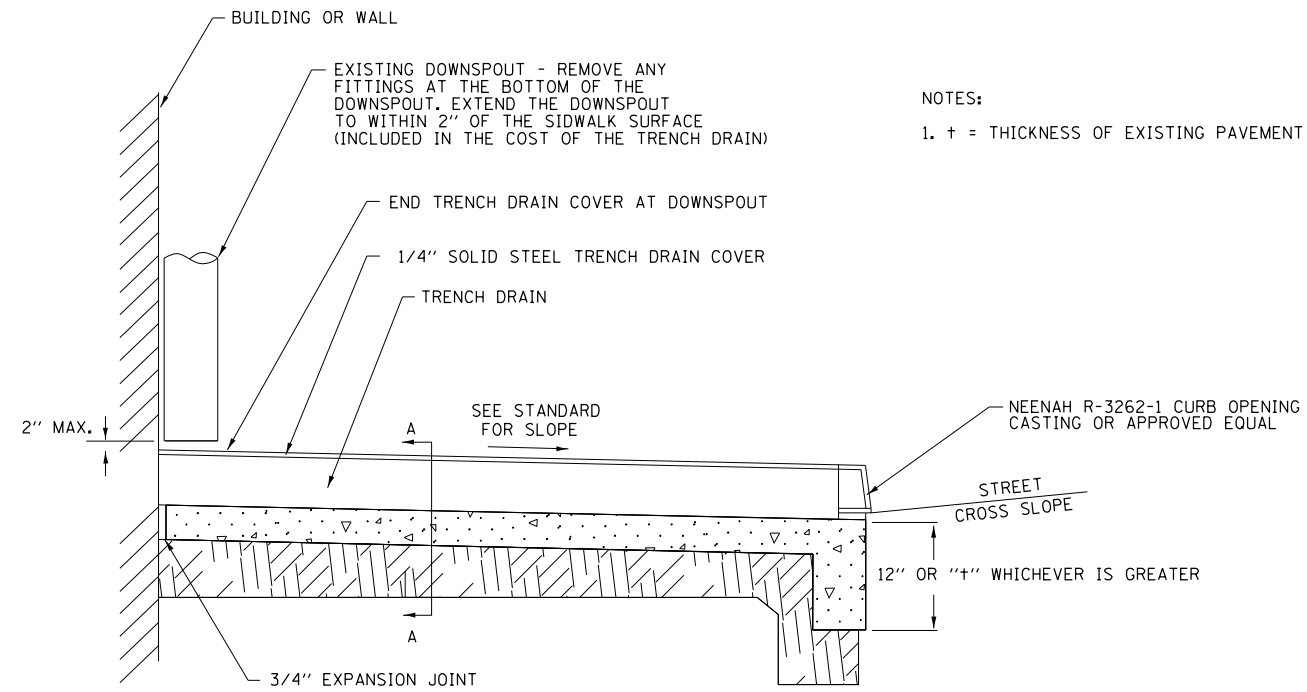
**STATE OF ILLINOIS  
DEPARTMENT OF TRANSPORTATION**

DETAILS

SCALE: SHEET OF SHEETS STA. TO STA.

F.A. RTE.	SECTION	COUNTY	TOTAL SHEETS	SHEET NO.
VAR.	D9 ADA Ramp 2017-1	*	82	81
CONTRACT NO. 78545				
ILLINOIS FED. AID PROJECT				

\*PERRY/JACKSON



**SECTION A-A**  
(NOT TO SCALE)

**TRENCH DRAIN DETAIL**

(LOC. 7) NW QUAD OF IL 13/154 (W. WATER ST) AND IL 127 (SB) IN PINCKNEYVILLE, IL

DRAWING  
(NOT TO SCALE)

FILE NAME =	USER NAME = brandonja	DESIGNED -	REVISED -	<b>STATE OF ILLINOIS DEPARTMENT OF TRANSPORTATION</b>	<b>TRENCH DRAIN DETAIL</b>				F.A. RTE.	SECTION	COUNTY	TOTAL SHEETS	SHEET NO.	
pw:\IL\084EBIDINTEG.illinois.gov\PWIDOT\Documents\IDOT Offices\District 9\Projects\78545\CAD\Drawings\78545-sht.dgn		CHECKED -	REVISED -		SCALE:	SHEET	OF	SHEETS	STA.	TO STA.	VAR.	D9 ADA Ramp 2017-1	82	82
Default	PLOT SCALE = 100.0000' / 1in.	DATE -	REVISED -						CONTRACT NO. 78545					
	PLOT DATE = 2/2/2017								ILLINOIS FED. AID PROJECT					

\*PERRY/JACKSON