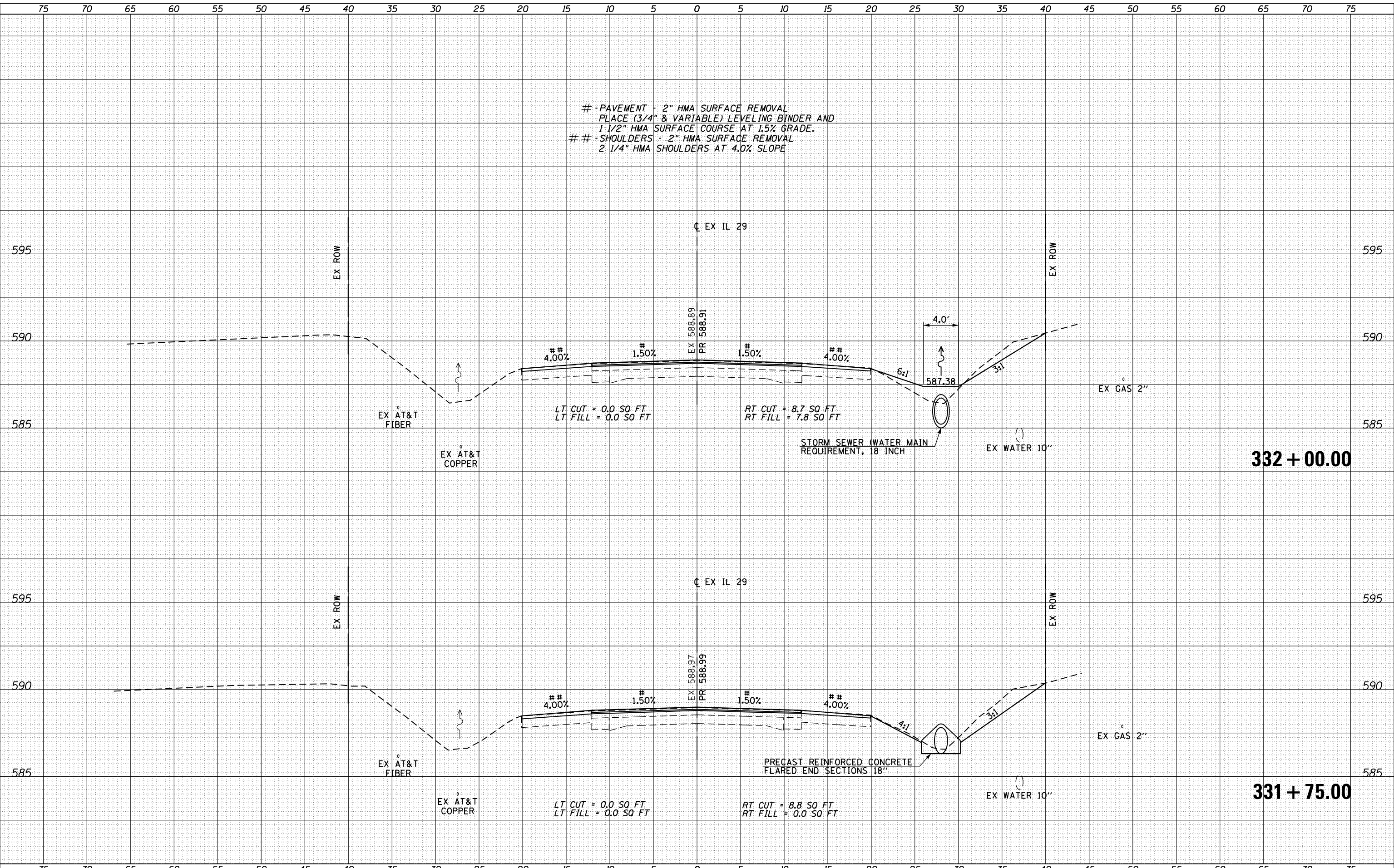


DATE	
BY	
FINAL SURVEY	
PLOTTED	
TEMPLATE	
NOTE BOOK	
AREAS CHECKED	
NO.	

DATE	
BY	
ORIGINAL SURVEY	
PLOTTED	
TEMPLATE	
NOTE BOOK	
AREAS CHECKED	
NO.	

PAVEMENT - 2" HMA SURFACE REMOVAL
 PLACE (3/4" & VARIABLE) LEVELING BINDER AND
 1 1/2" HMA SURFACE COURSE AT 1.5% GRADE.
 ## SHOULDERS - 2" HMA SURFACE REMOVAL
 2 1/4" HMA SHOULDERS AT 4.0% SLOPE

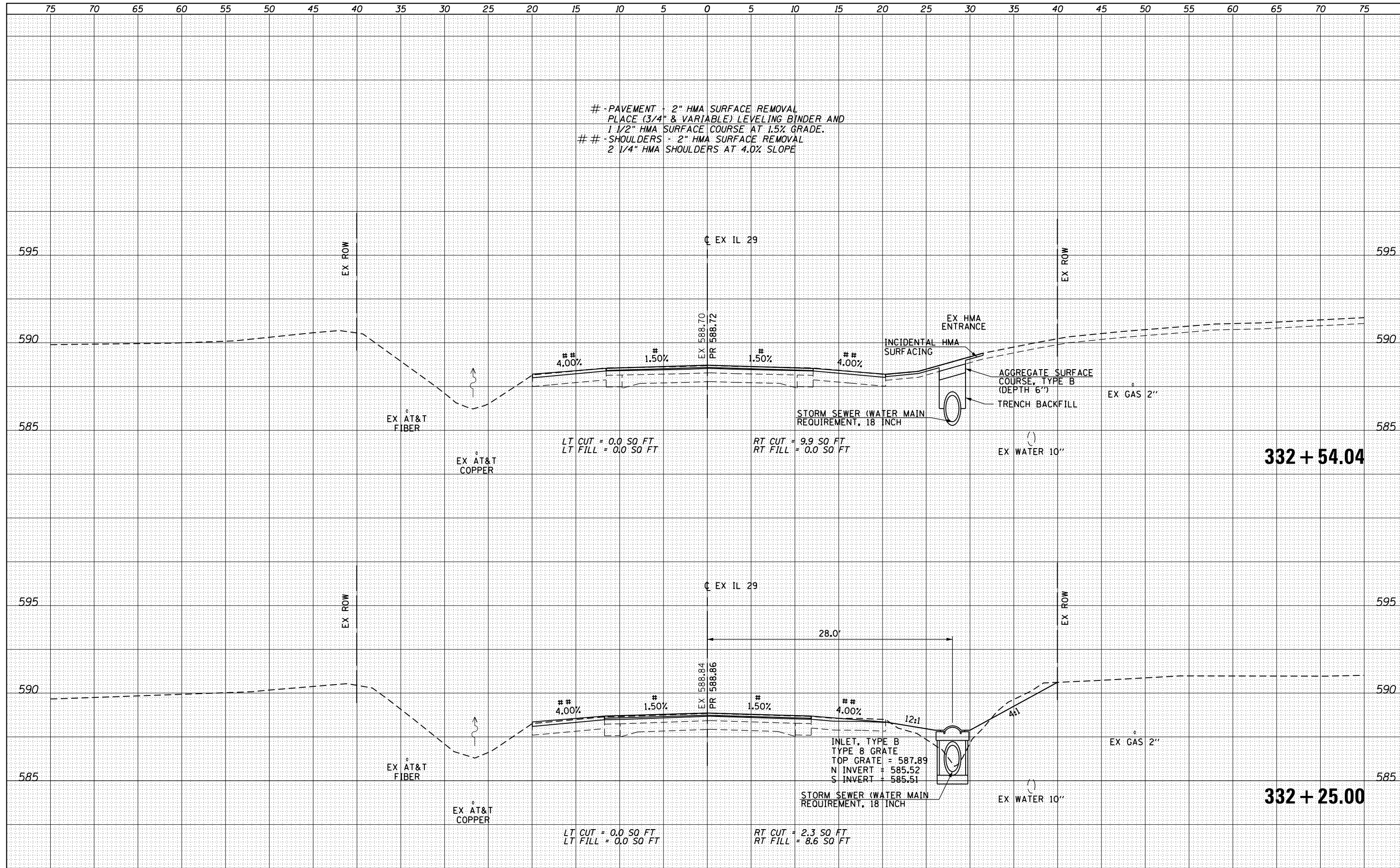


FILE NAME =	USER NAME = whitlingme	DESIGNED -	REVISED -	STATE OF ILLINOIS DEPARTMENT OF TRANSPORTATION	CROSS SECTIONS		F.A.P. R.T.E.	SECTION	COUNTY	TOTAL SHEETS	SHEET NO.	
p:\11084EBIDINTEG\Illinois.gov\PIDOT\Documents\IDOT Offices\District 6\Projects\0672\J12\CADD\Drawings\0672\J12-sht-10-cross section\REVISED -	DRAWN	REVISED -	REVISED -		658	(102) RS-5, BRR	SANGAMON	163	101			
XSECTION (329+91 TO 342+15)	PLOT SCALE = 10.0000' / in.	CHECKED -	REVISED -		SCALE:		SHEET	OF	SHEETS	STA. 331+75.00 TO STA. 332+00.00	CONTRACT NO. 72J12	
	PLOT DATE = 3/21/2017	DATE -	REVISED -								ILLINOIS FED. AID PROJECT	

DATE	
BY	
FINAL SURVEY	
SURVEY PLOTTED	
NOTE BOOK	
AREAS CHECKED	

DATE	
BY	
ORIGINAL SURVEY	
SURVEY PLOTTED	
NOTE BOOK	
AREAS CHECKED	

- PAVEMENT - 2" HMA SURFACE REMOVAL
 PLACE (3/4" & VARIABLE) LEVELING BINDER AND
 1 1/2" HMA SURFACE COURSE AT 1.5% GRADE.
 ## - SHOULDERS - 2" HMA SURFACE REMOVAL
 2 1/4" HMA SHOULDERS AT 4.0% SLOPE



FILE NAME =
 USER NAME = whitlingme
 DESIGNED -
 DRAWN -
 CHECKED -
 DATE -

DESIGNED -
 REVISIONS
 REVISIONS
 REVISIONS
 REVISIONS

STATE OF ILLINOIS
 DEPARTMENT OF TRANSPORTATION

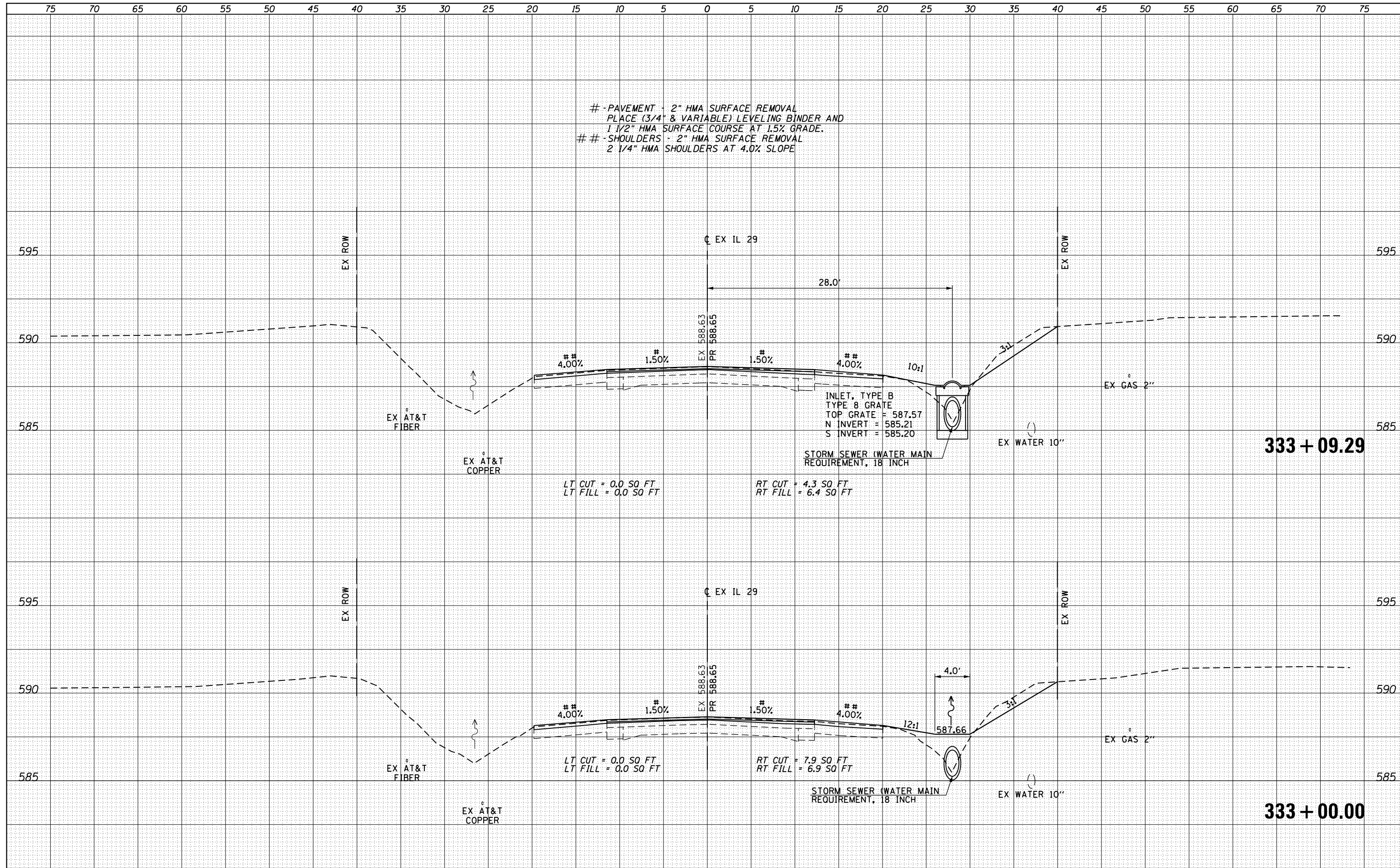
CROSS SECTIONS
 ILLINOIS 29
 SCALE: SHEET OF SHEETS STA. 332+25.00 TO STA. 332+54.04

F.A.P. RTE.	SECTION	COUNTY	TOTAL SHEETS	SHEET NO.
658	(102) RS-5, BRR	SANGAMON	163	102
			CONTRACT NO.	72J12
ILLINOIS FED. AID PROJECT				

DATE	
BY	
SURVEYED	
PLOTTED	
TEMPLATE	
AREAS CHECKED	
FINAL SURVEY	
NOTE BOOK	
NO.	

DATE	
BY	
SURVEYED	
PLOTTED	
TEMPLATE	
AREAS CHECKED	
ORIGINAL SURVEY	
NOTE BOOK	
NO.	

- PAVEMENT - 2" HMA SURFACE REMOVAL
 PLACE (3/4" & VARIABLE) LEVELING BINDER AND
 1 1/2" HMA SURFACE COURSE AT 1.5% GRADE.
 ## - SHOULDERS - 2" HMA SURFACE REMOVAL
 2 1/4" HMA SHOULDERS AT 4.0% SLOPE

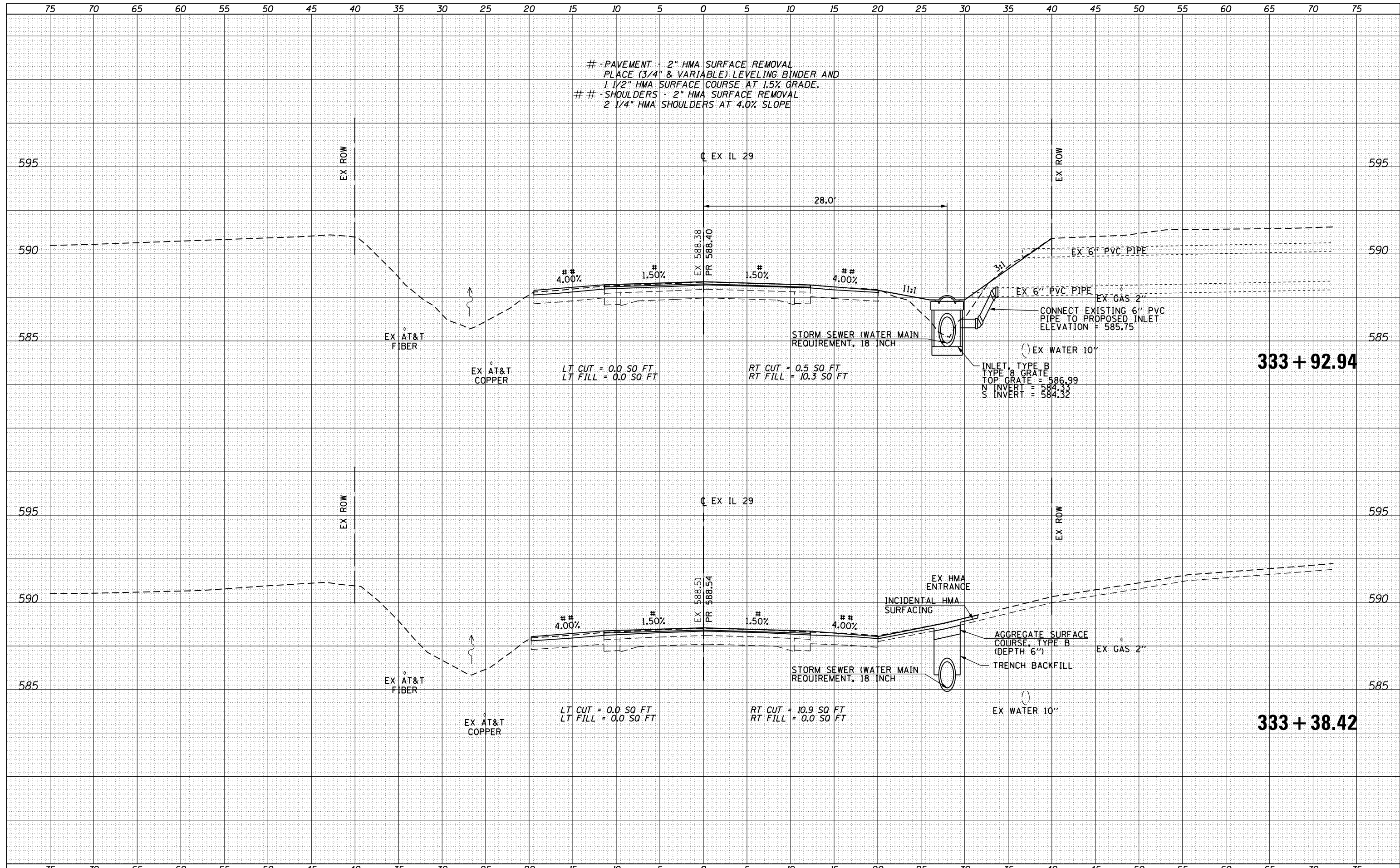


FILE NAME =	USER NAME = whitlingme	DESIGNED -	REVISED -	STATE OF ILLINOIS DEPARTMENT OF TRANSPORTATION	CROSS SECTIONS ILLINOIS 29			F.A.P. RTE.	SECTION	COUNTY	TOTAL SHEETS	SHEET NO.
p:\11084EBIDINTEG\Illinois.gov\PIDOT\Documents\NIDOT Offices\District 6\Projects\D672J12\CADD\Drawings\Drawings\672J12-sht-10-cross section\REVISED -	DRAWN	CHECKED -	REVISED -		658	(102) RS-5, BRR	SANGAMON	163	103			
XSECTION (329+91 TO 342+15)	PLOT SCALE = 10.0000' / in.	DATE -	REVISED -		SCALE: SHEET OF SHEETS STA. 333+00.00 TO STA. 333+09.29			CONTRACT NO. 72J12				
	PLOT DATE = 3/21/2017	DATE -	REVISED -					ILLINOIS FED. AID PROJECT				

- PAVEMENT - 2" HMA SURFACE REMOVAL
 PLACE (3/4" & VARIABLE) LEVELING BINDER AND
 1 1/2" HMA SURFACE COURSE AT 1.5% GRADE.
 ## - SHOULDERS - 2" HMA SURFACE REMOVAL
 2 1/4" HMA SHOULDERS AT 4.0% SLOPE

DATE	
BY	
FINAL SURVEY	
SURVEY PLOTTED	
NOTE BOOK	
AREAS CHECKED	

DATE	
BY	
ORIGINAL SURVEY	
SURVEY PLOTTED	
NOTE BOOK	
AREAS CHECKED	

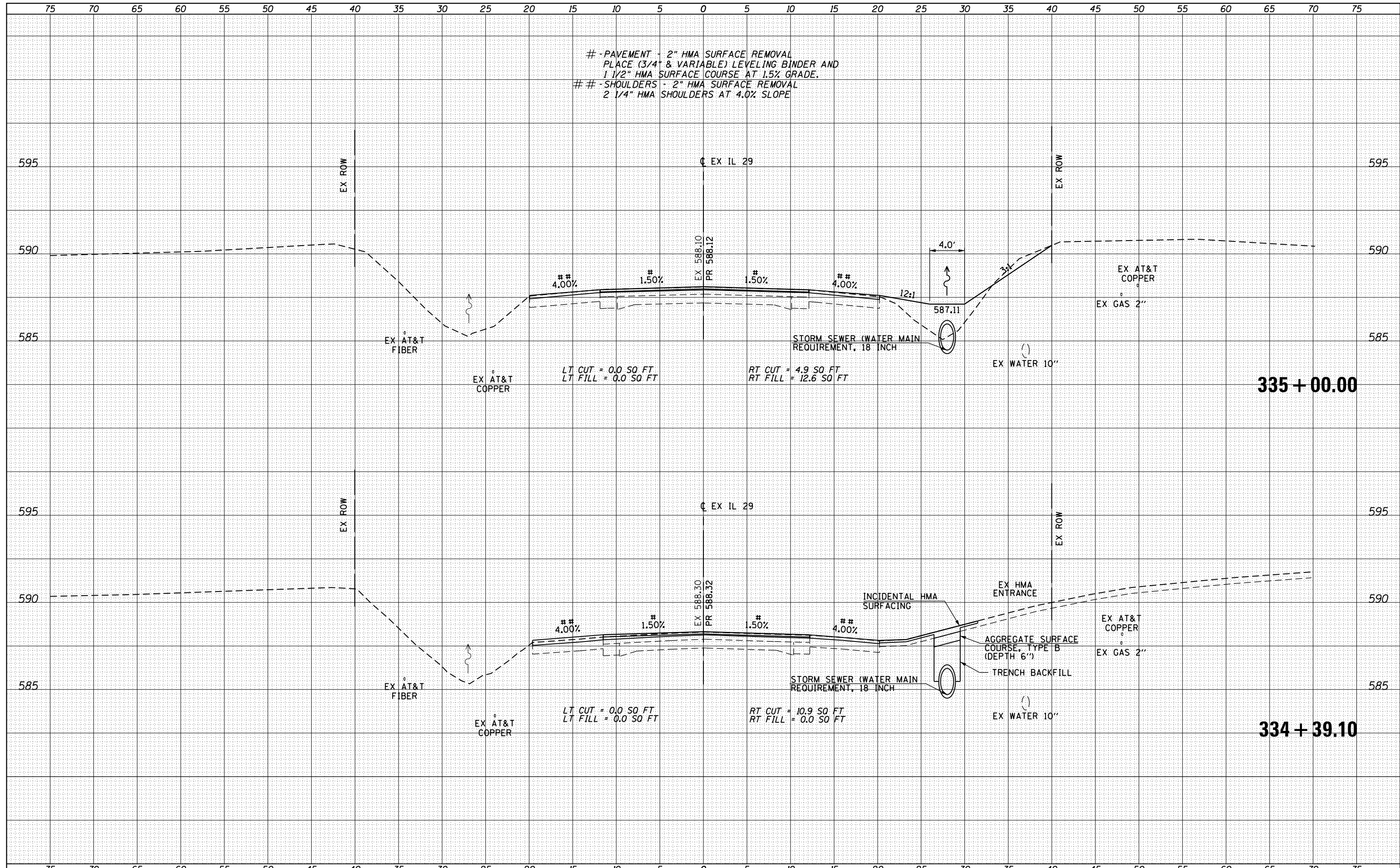


FILE NAME =	USER NAME = whitlingme	DESIGNED -	REVISED -	STATE OF ILLINOIS DEPARTMENT OF TRANSPORTATION	CROSS SECTIONS ILLINOIS 29			F.A.P. RTE.	SECTION	COUNTY	TOTAL SHEETS	SHEET NO.
p:\11084EBIDINTEG\Illinois.gov\PIDOT\Documents\IDOT Offices\District 6\Projects\0672J12\CADD\Drawings\0672J12-sht-10-cross section\REVISED -	DRAWN	REVISED -	REVISED -		658	(102) RS-5, BRR	SANGAMON	163	104			
PLOT SCALE = 10.0000' / in.	CHECKED -	REVISED -	REVISED -		CONTRACT NO. 72J12							
PLOT DATE = 3/21/2017	DATE -	REVISED -	REVISED -		ILLINOIS FED. AID PROJECT							

- PAVEMENT - 2" HMA SURFACE REMOVAL
 PLACE (3/4" & VARIABLE) LEVELING BINDER AND
 1 1/2" HMA SURFACE COURSE AT 1.5% GRADE.
 ## - SHOULDERS - 2" HMA SURFACE REMOVAL
 2 1/4" HMA SHOULDERS AT 4.0% SLOPE

DATE	
BY	
FINAL SURVEY	
SURVEY PLOTTED	
NOTE BOOK	
AREAS CHECKED	

DATE	
BY	
ORIGINAL SURVEY	
SURVEY PLOTTED	
NOTE BOOK	
AREAS CHECKED	

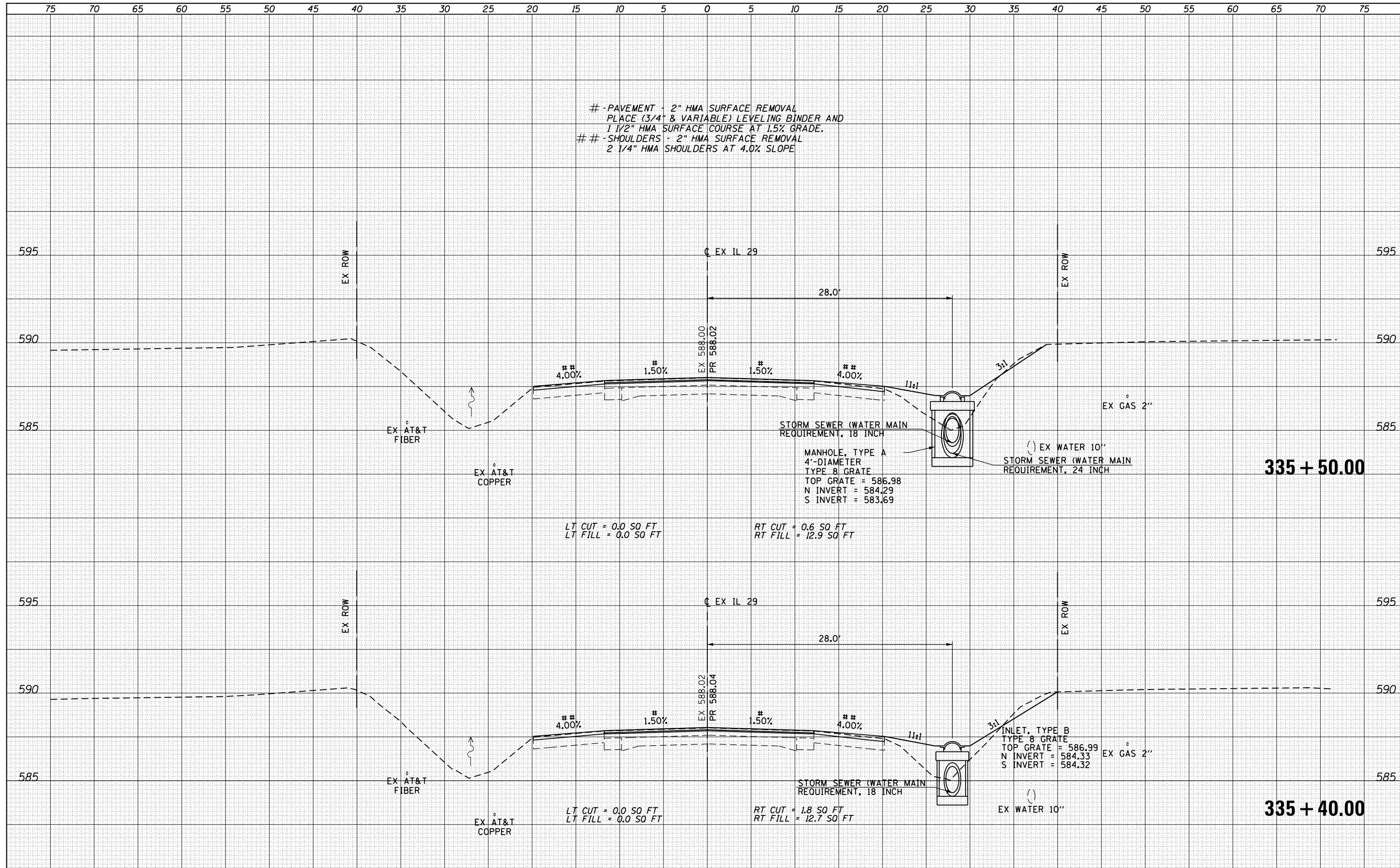


FILE NAME =	USER NAME = whitlingme	DESIGNED -	REVISÉ -	STATE OF ILLINOIS DEPARTMENT OF TRANSPORTATION	CROSS SECTIONS ILLINOIS 29	F.A.P. RTE.	SECTION	COUNTY	TOTAL SHEETS	SHEET NO.
\\IL084EBIDINTEG.Illinois.gov\PIWIDOT\Documents\DOT Offices\District 6\Projects\0672\J12\CADD\Drawings\0672\J12-sht-10-cross section	DRAWN	REVISÉ	658			(102) RS-5, BRR	SANGAMON	163	105	
PLOT SCALE = 10.0000' / in.	CHECKED -	REVISÉ -	CONTRACT NO. 72J12							
PLOT DATE = 3/21/2017	DATE -	REVISÉ -	ILLINOIS FED. AID PROJECT							

DATE	
BY	
FINAL SURVEY	
SURVEYED	
PLOTTED	
TEMPLATE	
NOTE BOOK	
AREAS CHECKED	
NO.	

DATE	
BY	
ORIGINAL SURVEY	
SURVEYED	
PLOTTED	
TEMPLATE	
NOTE BOOK	
AREAS CHECKED	
NO.	

- PAVEMENT - 2" HMA SURFACE REMOVAL
 PLACE (3/4" & VARIABLE) LEVELING BINDER AND
 1 1/2" HMA SURFACE COURSE AT 1.5% GRADE.
 ## - SHOULDERS - 2" HMA SURFACE REMOVAL
 2 1/4" HMA SHOULDERS AT 4.0% SLOPE

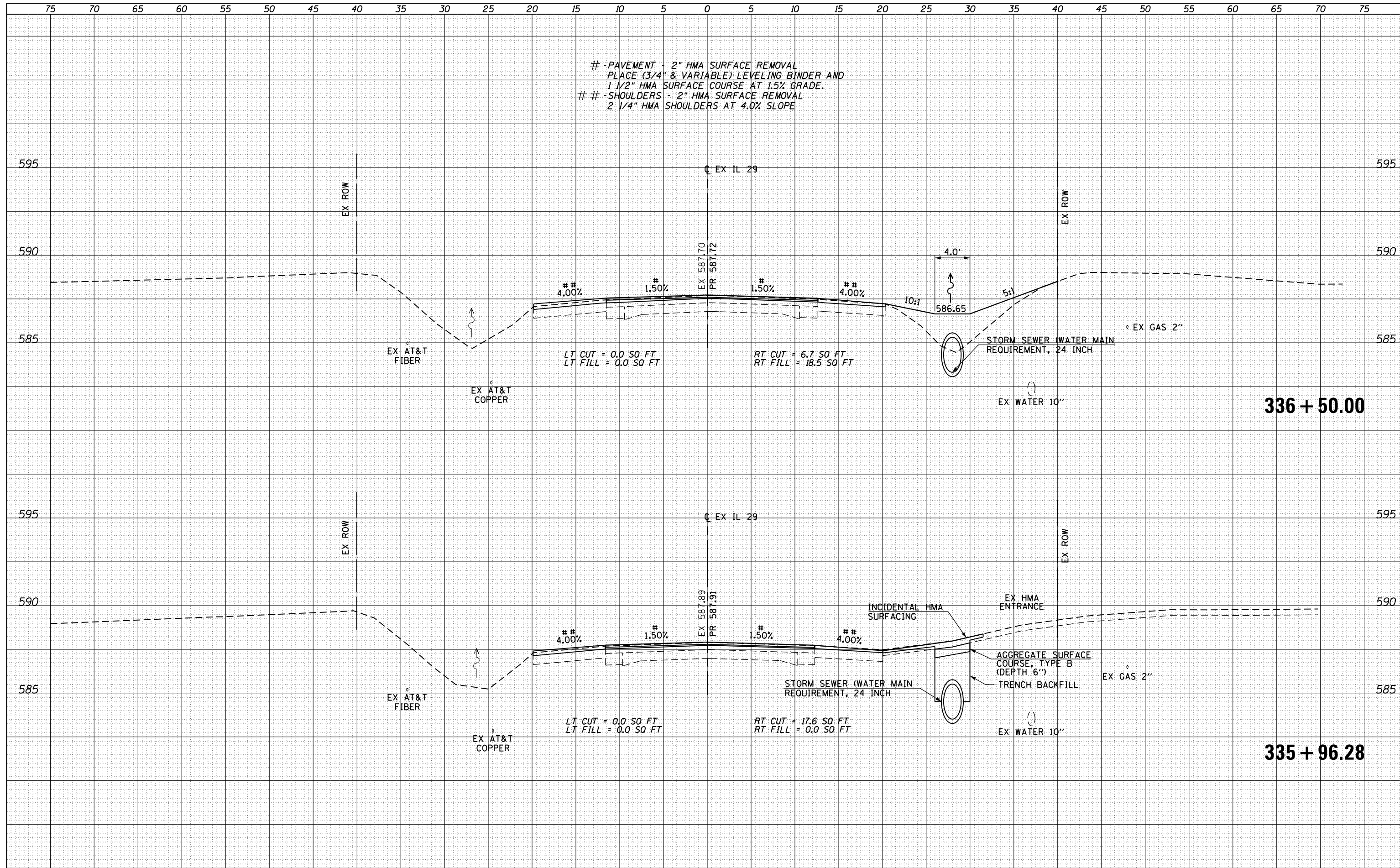


FILE NAME =	USER NAME = whitlingme	DESIGNED -	REVISED -	STATE OF ILLINOIS DEPARTMENT OF TRANSPORTATION	CROSS SECTIONS ILLINOIS 29			F.A.P. RTE.	SECTION	COUNTY	TOTAL SHEETS	SHEET NO.
p:\1\084EBIDINTEG\Illinois.gov\PIDOT\Documents\IDOT Offices\District 6\Projects\0672J12\CADD\Drawings\0672J12-sht-10-cross section\REVISED -	DRAWN	REVISED -	REVISED -		658	(102) RS-5, BRR	SANGAMON	163	106			
XSECTION (329+91 TO 342+15)	PLOT SCALE = 10.0000' / in.	CHECKED -	REVISED -		SCALE: SHEET OF SHEETS STA. 335+40.00 TO STA. 335+50.00				CONTRACT NO. 72J12			
	PLOT DATE = 3/21/2017	DATE -	REVISED -		ILLINOIS FED. AID PROJECT							

DATE	
BY	
SURVEYED	
PLOTTED	
TEMPLATE	
NOTE BOOK	
AREAS CHECKED	
NO.	

DATE	
BY	
SURVEYED	
PLOTTED	
TEMPLATE	
NOTE BOOK	
AREAS CHECKED	
NO.	

- PAVEMENT - 2" HMA SURFACE REMOVAL
 PLACE (3/4" & VARIABLE) LEVELING BINDER AND
 1 1/2" HMA SURFACE COURSE AT 1.5% GRADE.
 ## - SHOULDERS - 2" HMA SURFACE REMOVAL
 2 1/4" HMA SHOULDERS AT 4.0% SLOPE

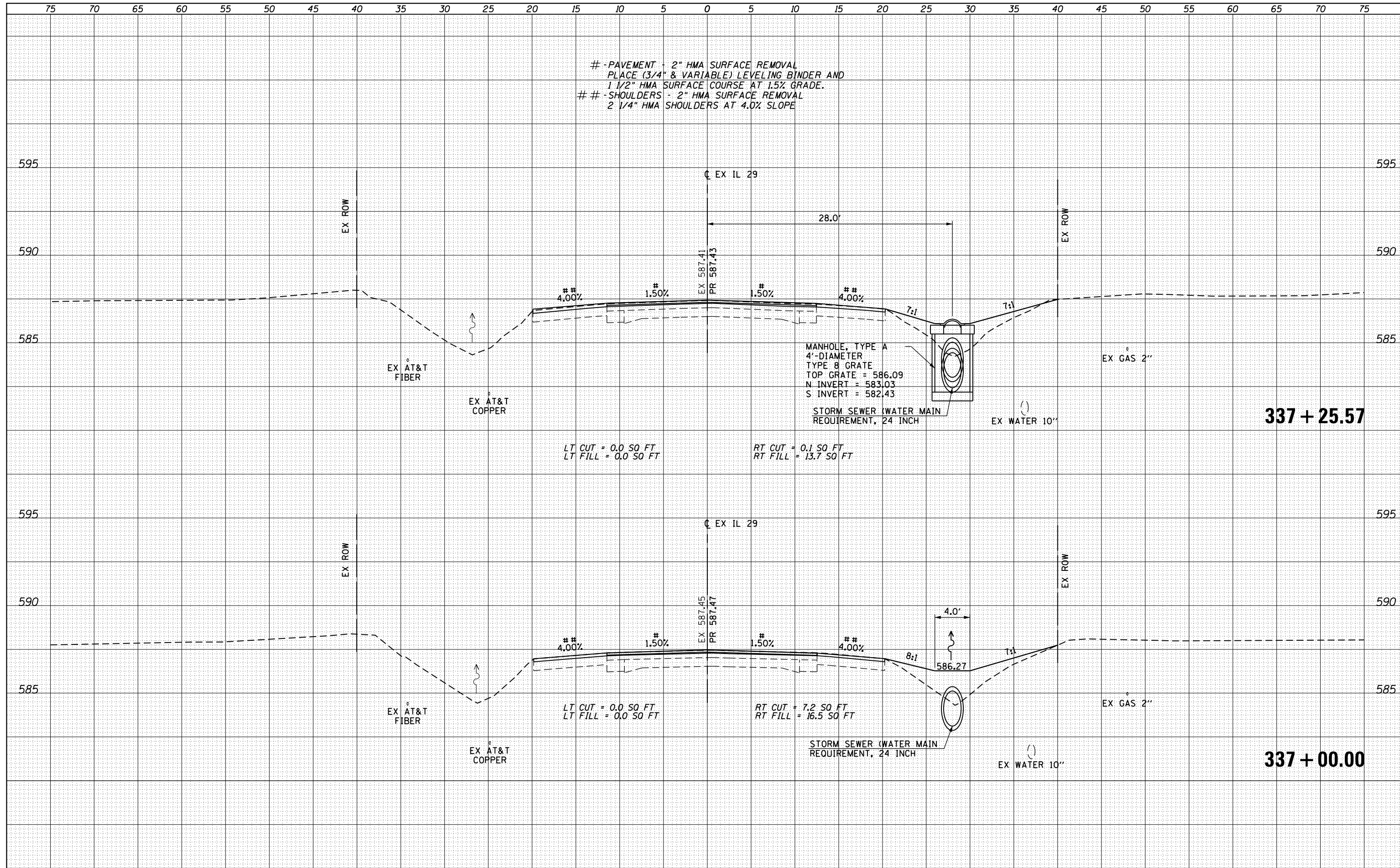


FILE NAME =	USER NAME = whitlingme	DESIGNED -	REVISED -	STATE OF ILLINOIS DEPARTMENT OF TRANSPORTATION	CROSS SECTIONS ILLINOIS 29	F.A.P. RTE.	SECTION	COUNTY	TOTAL SHEETS	SHEET NO.
PROJECT =	PROJECT =	DRAWN	REVISED			658	(102) RS-5, BRR	SANGAMON	163	107
PLOT SCALE = 10.0000' / in.	CHECKED -	REVISED -	REVISED -			CONTRACT NO. 72J12				
XSECTION (329+91 TO 342+15)	DATE -	REVISED -	REVISED -			SCALE:	SHEET OF SHEETS	STA. 335+96.28 TO STA. 336+50.00	ILLINOIS FED. AID PROJECT	

DATE	
BY	
FINAL SURVEY	
SURVEY PLOTTED	
NOTE BOOK	
AREAS CHECKED	
NO.	

DATE	
BY	
ORIGINAL SURVEY	
PLOTTED	
NOTE BOOK	
AREAS CHECKED	
NO.	

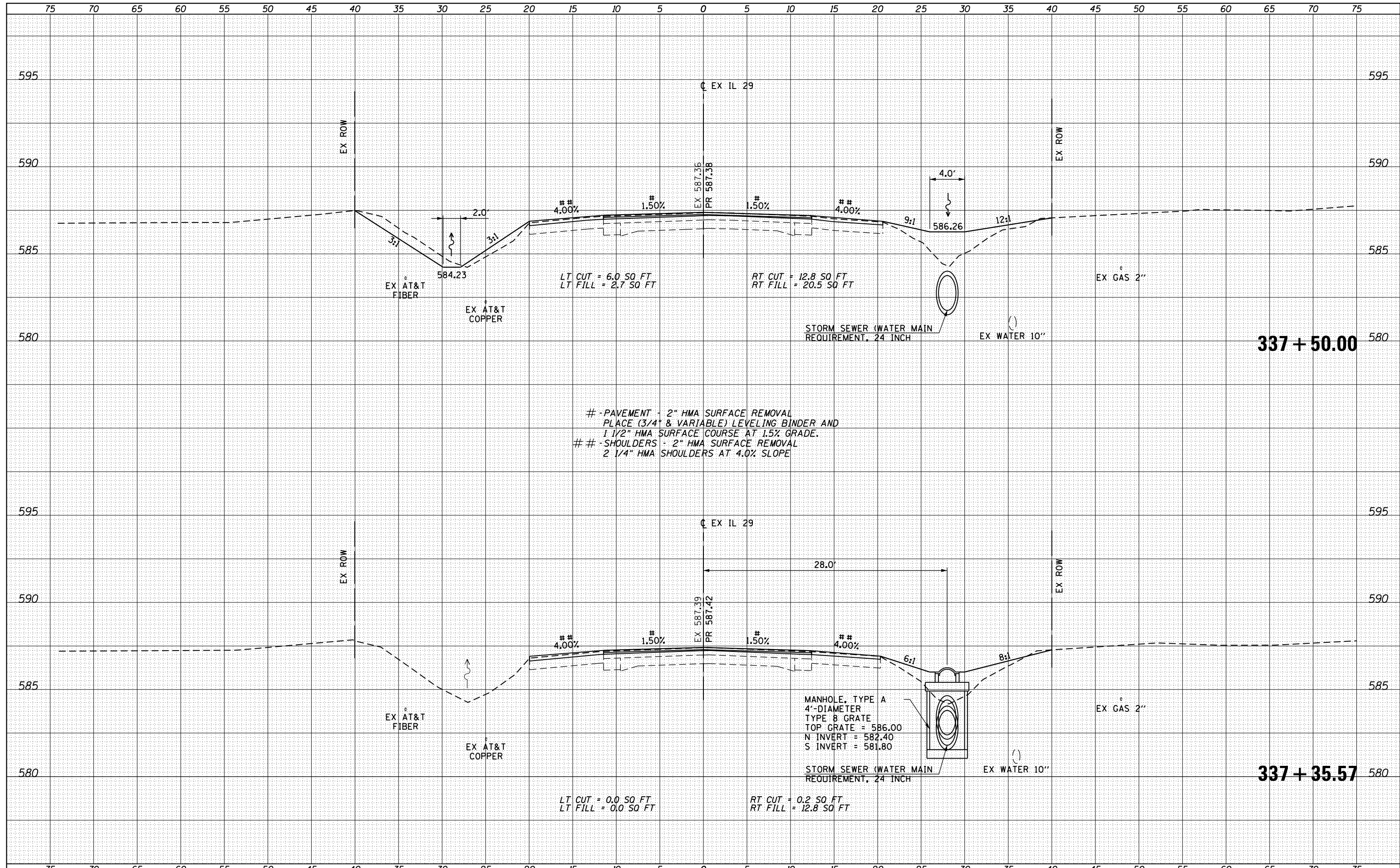
- PAVEMENT - 2" HMA SURFACE REMOVAL
 PLACE (3/4" & VARIABLE) LEVELING BINDER AND
 1 1/2" HMA SURFACE COURSE AT 1.5% GRADE.
 ## - SHOULDERS - 2" HMA SURFACE REMOVAL
 2 1/4" HMA SHOULDERS AT 4.0% SLOPE



FILE NAME =	USER NAME = whitlingme	DESIGNED -	REVISED -	STATE OF ILLINOIS DEPARTMENT OF TRANSPORTATION	CROSS SECTIONS ILLINOIS 29	F.A.P. RTE.	SECTION	COUNTY	TOTAL SHEETS	SHEET NO.
PATH = IL084EBIDINTEG.Illinois.gov\PIWIDOT\Documents\IDOT Offices\District 6\Projects\0672J12\CADD\Drawings\0672J12-sht-10-cross section	DRAWN	REVISED	658			(102) RS-5, BRR	SANGAMON	163	108	
XSECTION (329+91 TO 342+15)	PLOT SCALE = 10.0000' / in.	CHECKED -	REVISED -			CONTRACT NO. 72J12				
	PLOT DATE = 3/21/2017	DATE -	REVISED -			ILLINOIS FED. AID PROJECT				
SCALE:						SHEET	OF	SHEETS	STA. 337+00.00	TO STA. 337+25.57

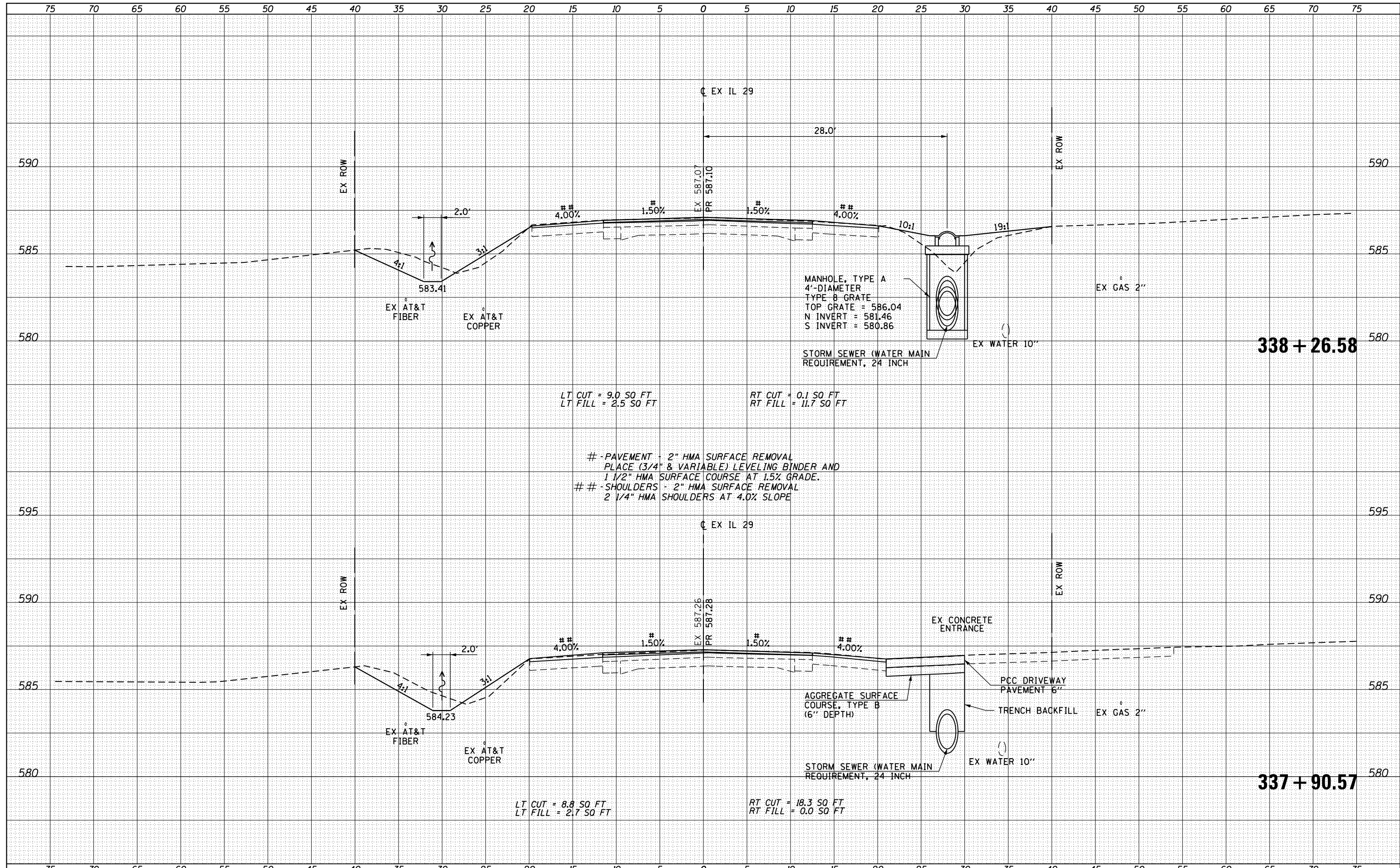
DATE	
BY	
FINAL SURVEY	
SURVEYED	
PLOTTED	
TEMPLATE	
NOTE BOOK	
AREAS CHECKED	
NO.	

DATE	
BY	
ORIGINAL SURVEY	
SURVEYED	
PLOTTED	
TEMPLATE	
NOTE BOOK	
AREAS CHECKED	
NO.	



DATE	
BY	
SURVEYED	
PLOTTED	
TEMPLATE	
AREAS	
CHECKED	
NO.	

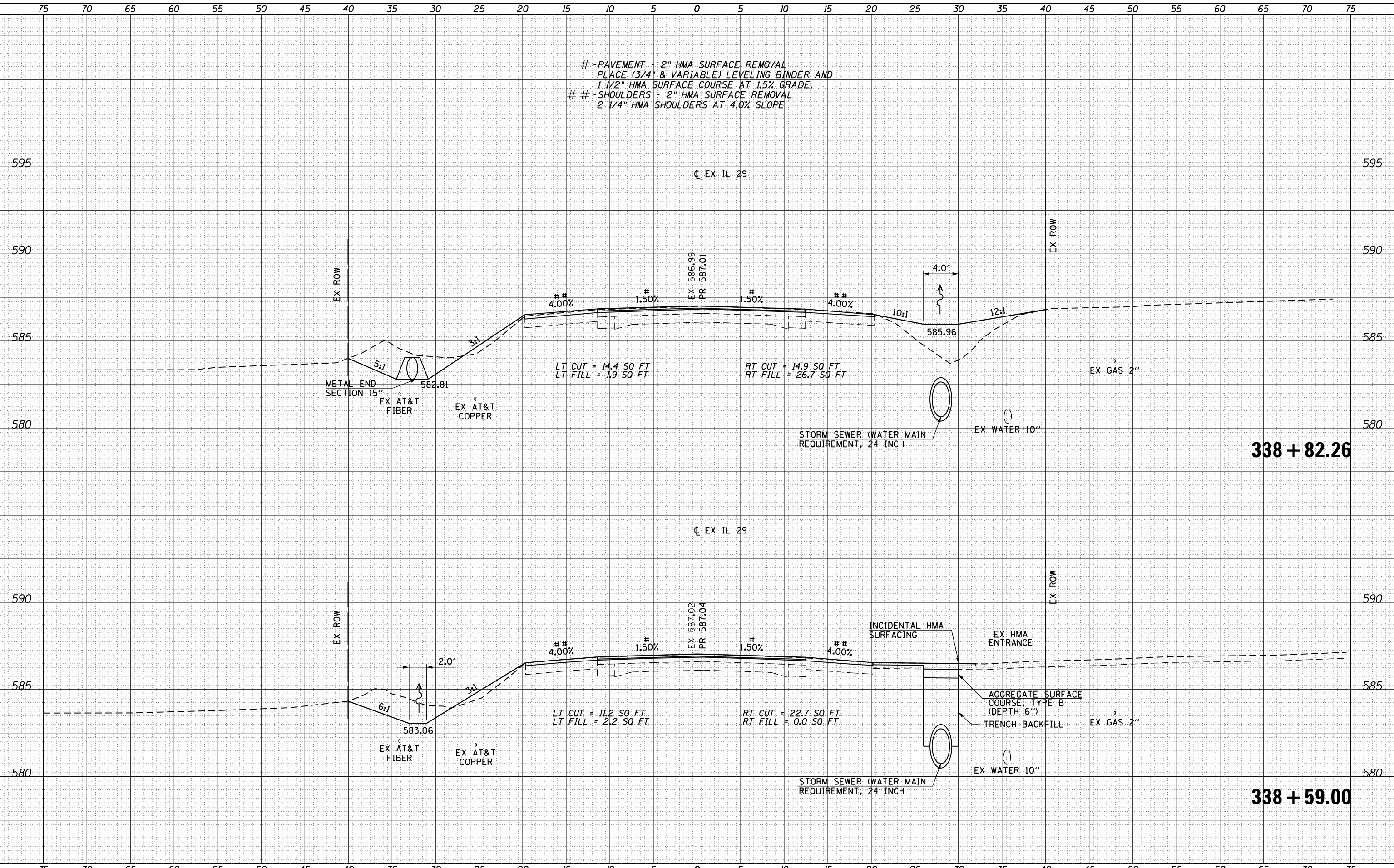
DATE	
BY	
SURVEYED	
PLOTTED	
TEMPLATE	
AREAS	
CHECKED	
NO.	



FILE NAME =	USER NAME = whitlingme	DESIGNED -	REVISED -	STATE OF ILLINOIS DEPARTMENT OF TRANSPORTATION	CROSS SECTIONS ILLINOIS 29			F.A.P. RTE.	SECTION	COUNTY	TOTAL SHEETS	SHEET NO.
p:\IL084EBIDINTEG\Illinois.gov\PIDOT\Documents\IDOT Offices\District 6\Projects\0672J12\CADD\Drawings\0672J12-sht-10-cross section\REVISED -	DRAWN	REVISED -	REVISED -		658	(102) RS-5, BRR	SANGAMON	163	110			
PLOT SCALE = 10.0000' / in.	CHECKED -	REVISED -	REVISED -		CONTRACT NO. 72J12							
PLOT DATE = 3/21/2017	DATE -	REVISED -	REVISED -		ILLINOIS FED. AID PROJECT							

- PAVEMENT - 2" HMA SURFACE REMOVAL
 PLACE (3/4" & VARIABLE) LEVELING BINDER AND
 1 1/2" HMA SURFACE COURSE AT 1.5% GRADE.
 ## - SHOULDERS - 2" HMA SURFACE REMOVAL
 2 1/4" HMA SHOULDERS AT 4.0% SLOPE

DATE	
BY	
FINAL SURVEY	
PLOTTED	
TEMPLATE	
NOTE BOOK	
AREAS CHECKED	
NO.	



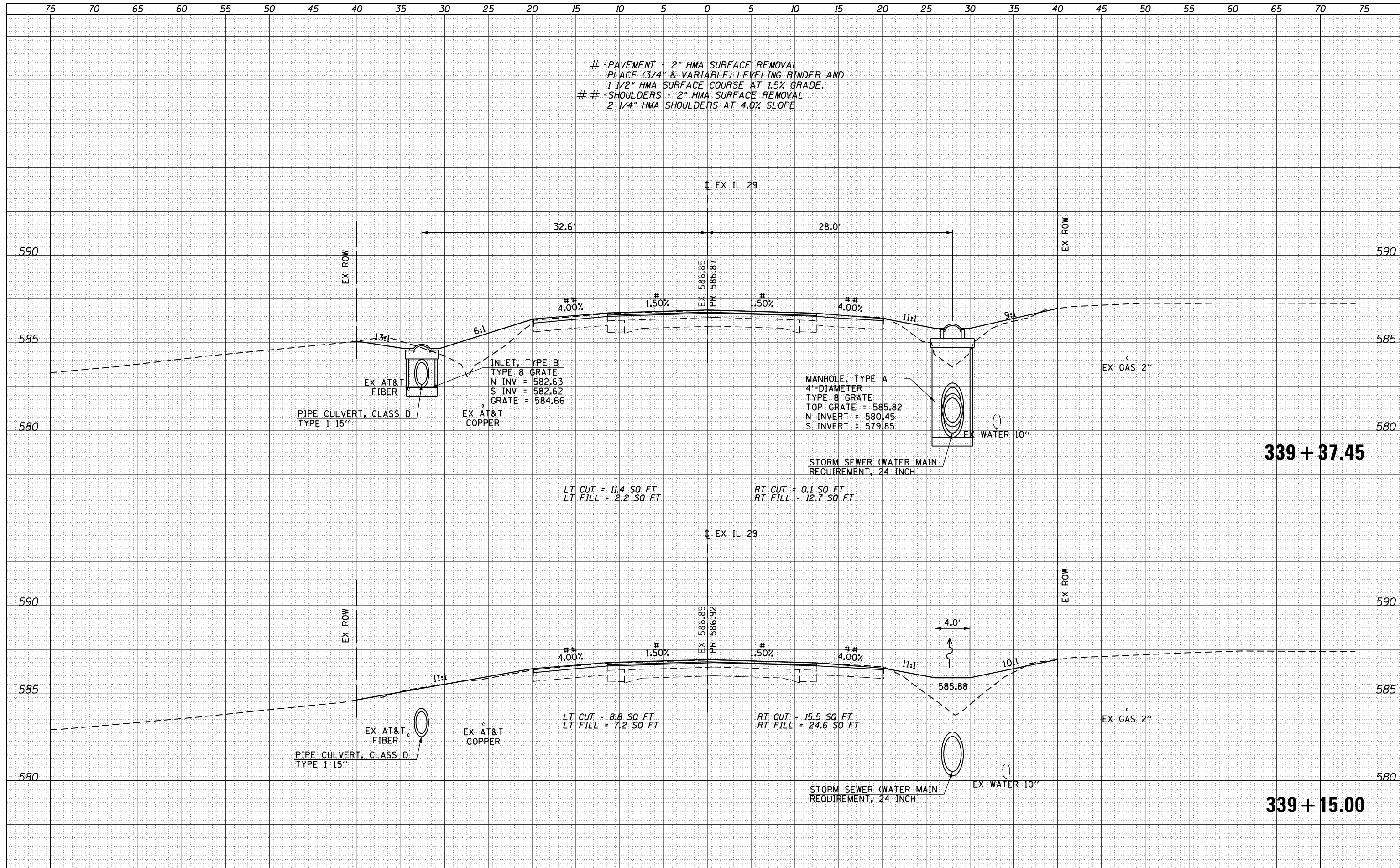
DATE	
BY	
ORIGINAL SURVEY	
PLOTTED	
TEMPLATE	
NOTE BOOK	
AREAS CHECKED	
NO.	

FILE NAME =	USER NAME = whitlingme	DESIGNED -	REVISED -	STATE OF ILLINOIS DEPARTMENT OF TRANSPORTATION	CROSS SECTIONS ILLINOIS 29	F.A.P. RTE.	SECTION	COUNTY	TOTAL SHEETS	SHEET NO.	
p:\11084EBIDINTEG\Illinois.gov\PIDOT\Documents\IDOT Offices\District 6\Projects\0672J12\CADD\Drawings\0672J12-sht-10-cross section\0672J12-sht-10-cross section.dwg	PLLOT SCALE = 10.0000' / in.	CHECKED -	REVISED -			658	(102) RS-5, BRR	SANGAMON	163	111	
XSECTION (329+91 TO 342+15)	PLLOT DATE = 3/21/2017	DATE -	REVISED -			SCALE: SHEET OF SHEETS STA. 338+59.00 TO STA. 338+82.26		ILLINOIS FED. AID PROJECT			
CONTRACT NO. 72J12											

- PAVEMENT - 2" HMA SURFACE REMOVAL
 PLACE (3/4" & VARIABLE) LEVELING BINDER AND
 1 1/2" HMA SURFACE COURSE AT 1.5% GRADE.
 ## - SHOULDERS - 2" HMA SURFACE REMOVAL
 2 1/4" HMA SHOULDERS AT 4.0% SLOPE

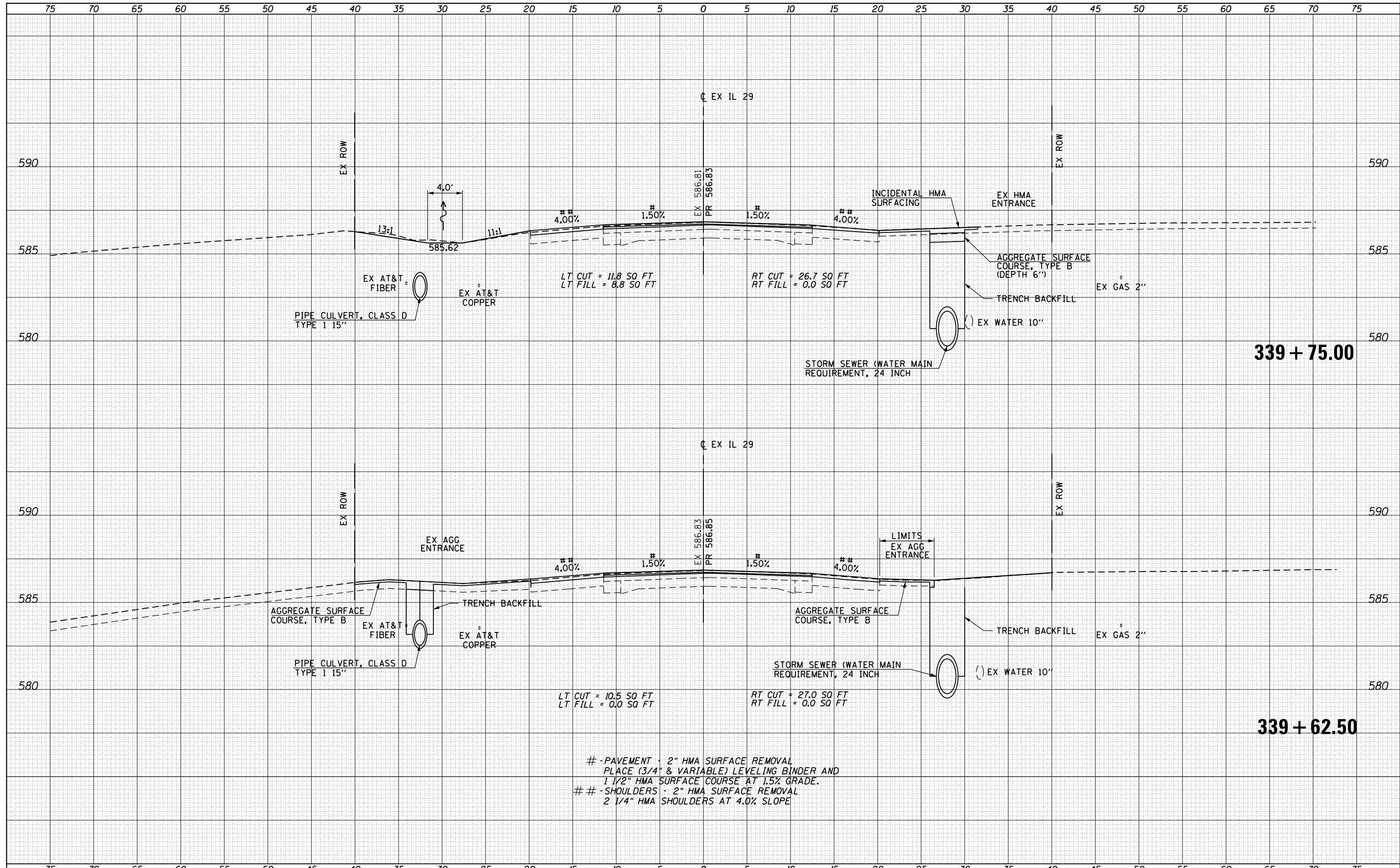
DATE	
BY	
FINISHED SURVEY	
PLOTTED	
TEMPLATE	
NOTE BOOK	
AREAS CHECKED	
NO.	

DATE	
BY	
ORIGINAL SURVEY	
PLOTTED	
TEMPLATE	
NOTE BOOK	
AREAS CHECKED	
NO.	



DATE	
BY	
SURVEYED	
PLOTTED	
TEMPLATE	
AREAS	
CHECKED	
NO.	

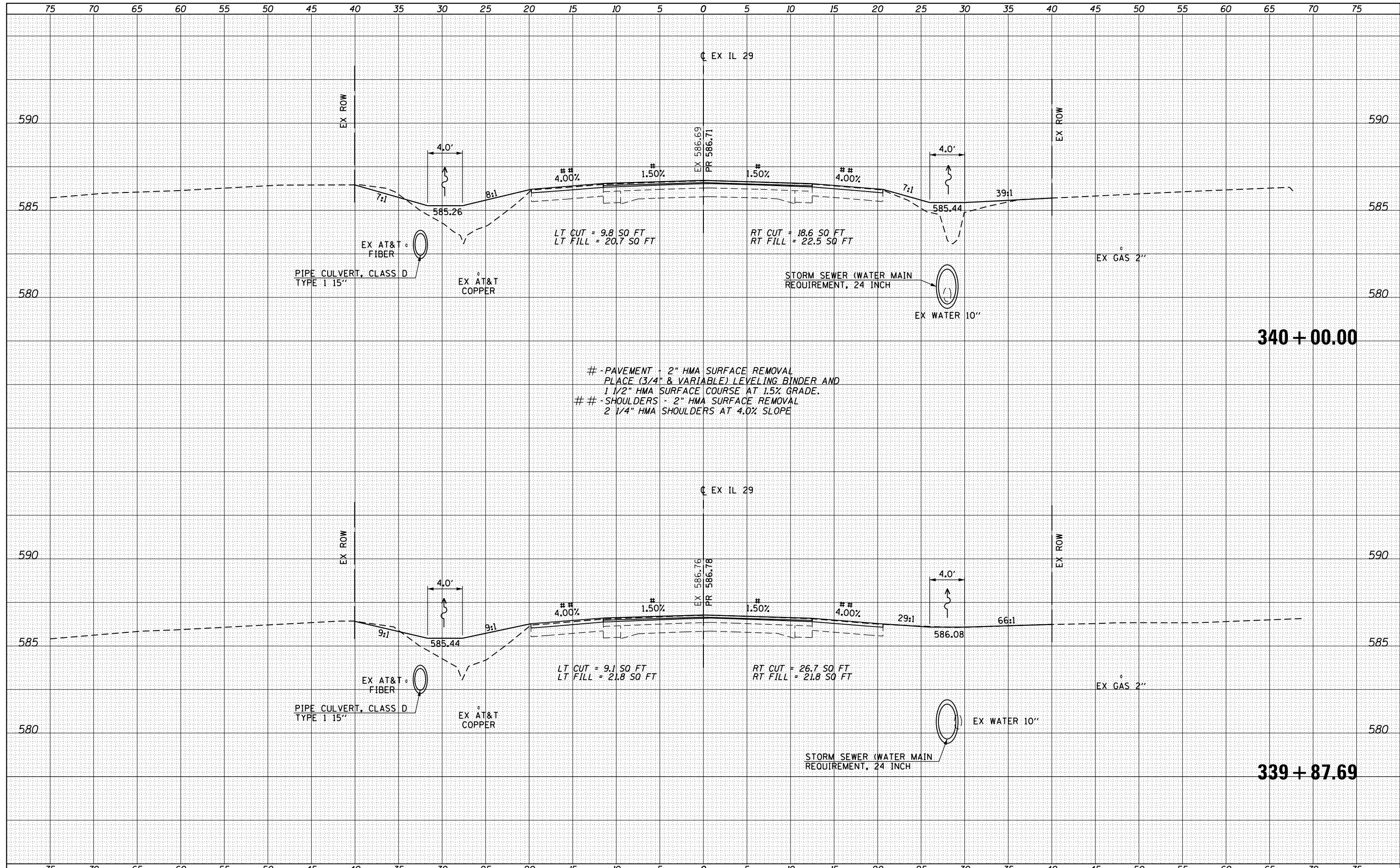
DATE	
BY	
SURVEYED	
PLOTTED	
TEMPLATE	
AREAS	
CHECKED	
NO.	



FILE NAME =	USER NAME = whitlingme	DESIGNED -	REVISED -	STATE OF ILLINOIS DEPARTMENT OF TRANSPORTATION	CROSS SECTIONS ILLINOIS 29	F.A.P. RTE. 658	SECTION (102) RS-5, BRR	COUNTY SANGAMON	TOTAL SHEETS 163	SHEET NO. 113
CONTRACT NO. 72J12	SCALE: SHEET OF SHEETS STA. 339+62.50 TO STA. 339+75.00	PLOT SCALE = 10.0000 "/in.	CHECKED -			REVISED -	ILLINOIS FED. AID PROJECT			
XSECTION (329+91 TO 342+15)	PLOT DATE = 3/21/2017	DATE -	REVISOR -			REVISOR -				

DATE	
BY	
SURVEYED	
PLOTTED	
TEMPLATE	
AREAS	
CHECKED	
FINAL SURVEY	
NOTE BOOK	
NO.	

DATE	
BY	
SURVEYED	
PLOTTED	
TEMPLATE	
AREAS	
CHECKED	
ORIGINAL SURVEY	
NOTE BOOK	
NO.	

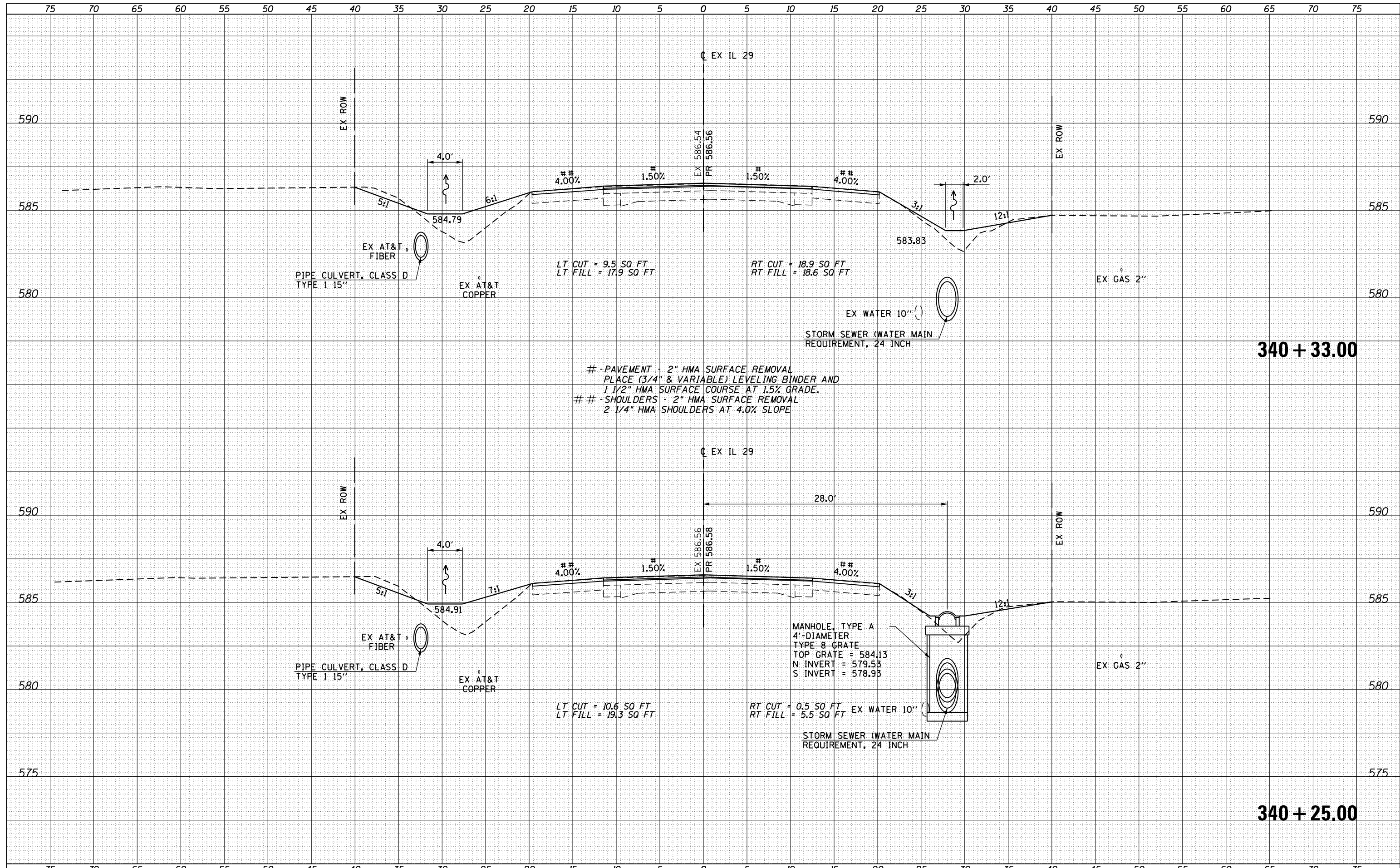


- PAVEMENT - 2" HMA SURFACE REMOVAL
PLACE (3/4" & VARIABLE) LEVELING BINDER AND
1 1/2" HMA SURFACE COURSE AT 1.5% GRADE.
- SHOULDERS - 2" HMA SURFACE REMOVAL
2 1/4" HMA SHOULDERS AT 4.0% SLOPE

FILE NAME =	USER NAME = whitlingme	DESIGNED -	REVISED -	STATE OF ILLINOIS DEPARTMENT OF TRANSPORTATION	CROSS SECTIONS			F.A.P. RTE.	SECTION	COUNTY	TOTAL SHEETS	SHEET NO.
p:\11084EBIDINTEG\Illinois.gov\PIDOT\Documents\IDOT Offices\District 6\Projects\0672J12\CADD\Drawings\0672J12-sht-10-cross section\REVISED -	DRAWN	REVISED -	REVISED -		658	(102) RS-5, BRR	SANGAMON	163	114			
PLOT SCALE = 10.0000" / in.	CHECKED -	REVISED -	REVISED -		CONTRACT NO. 72J12							
PLOT DATE = 3/21/2017	DATE -	REVISED -	REVISED -		SCALE:	SHEET	OF	SHEETS	STA. 339+87.69 TO STA. 340+00.00	ILLINOIS FED. AID PROJECT		

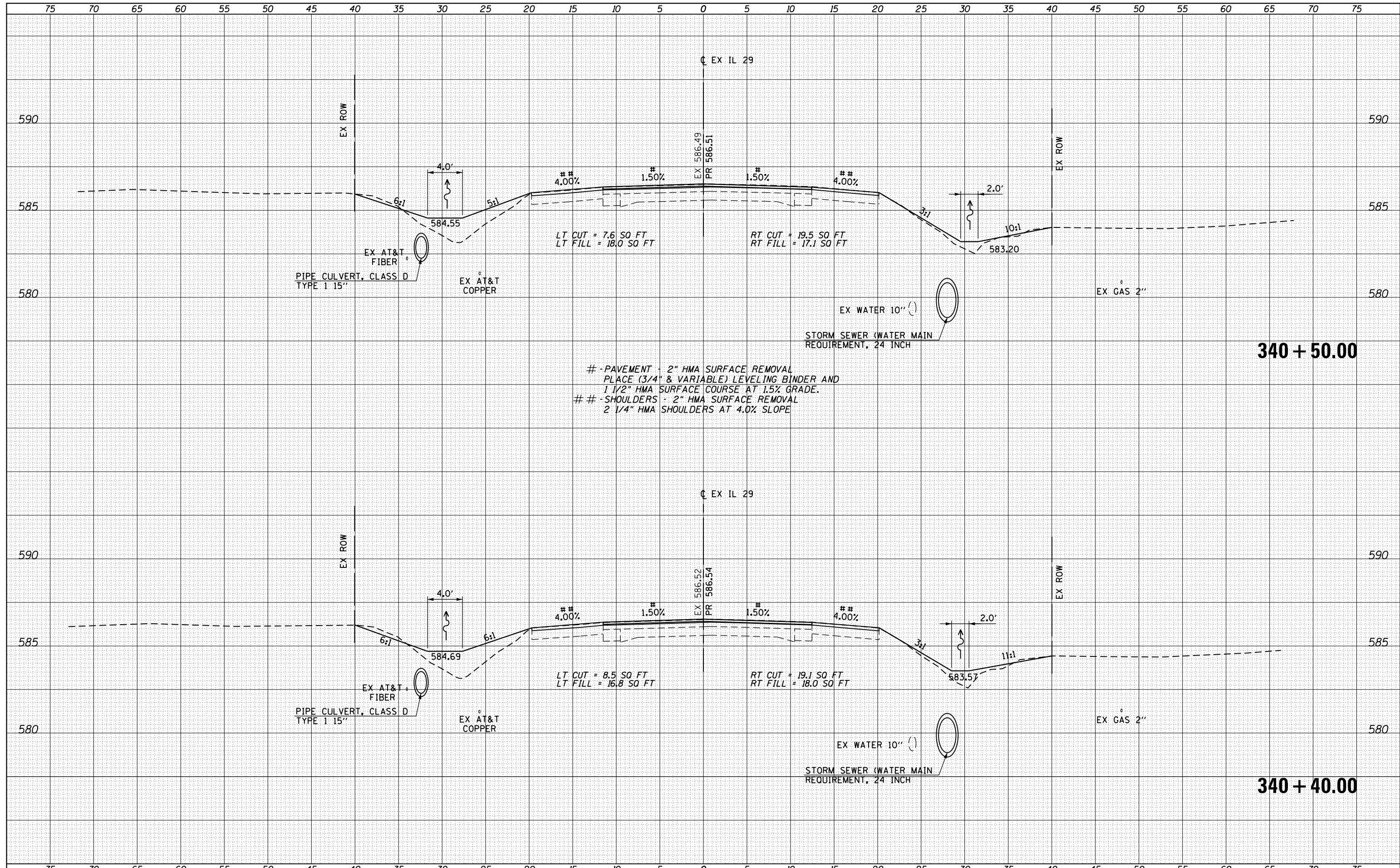
DATE	
BY	
FINAL SURVEY	
SURVEY PLOTTED	
NOTE BOOK	
AREAS CHECKED	

DATE	
BY	
ORIGINAL SURVEY	
SURVEY PLOTTED	
NOTE BOOK	
AREAS CHECKED	



DATE	
BY	
FINAL SURVEY	
SURVEY PLOTTED	
NOTE BOOK	
AREAS CHECKED	
NO.	

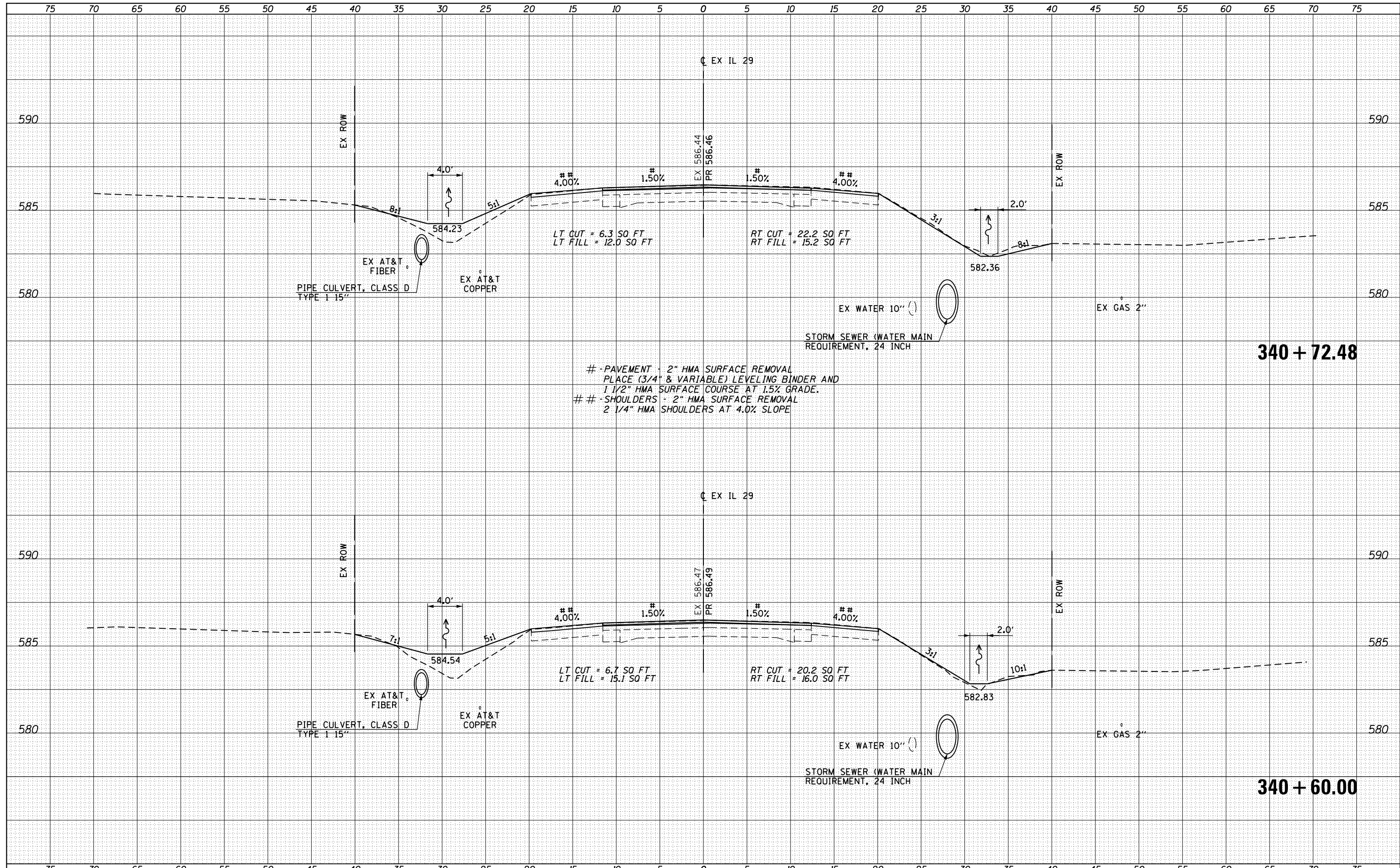
DATE	
BY	
ORIGINAL SURVEY	
SURVEY PLOTTED	
NOTE BOOK	
AREAS CHECKED	
NO.	



- PAVEMENT - 2" HMA SURFACE REMOVAL
 PLACE (3/4" & VARIABLE) LEVELING BINDER AND
 1 1/2" HMA SURFACE COURSE AT 1.5% GRADE.
 ## - SHOULDERS - 2" HMA SURFACE REMOVAL
 2 1/4" HMA SHOULDERS AT 4.0% SLOPE

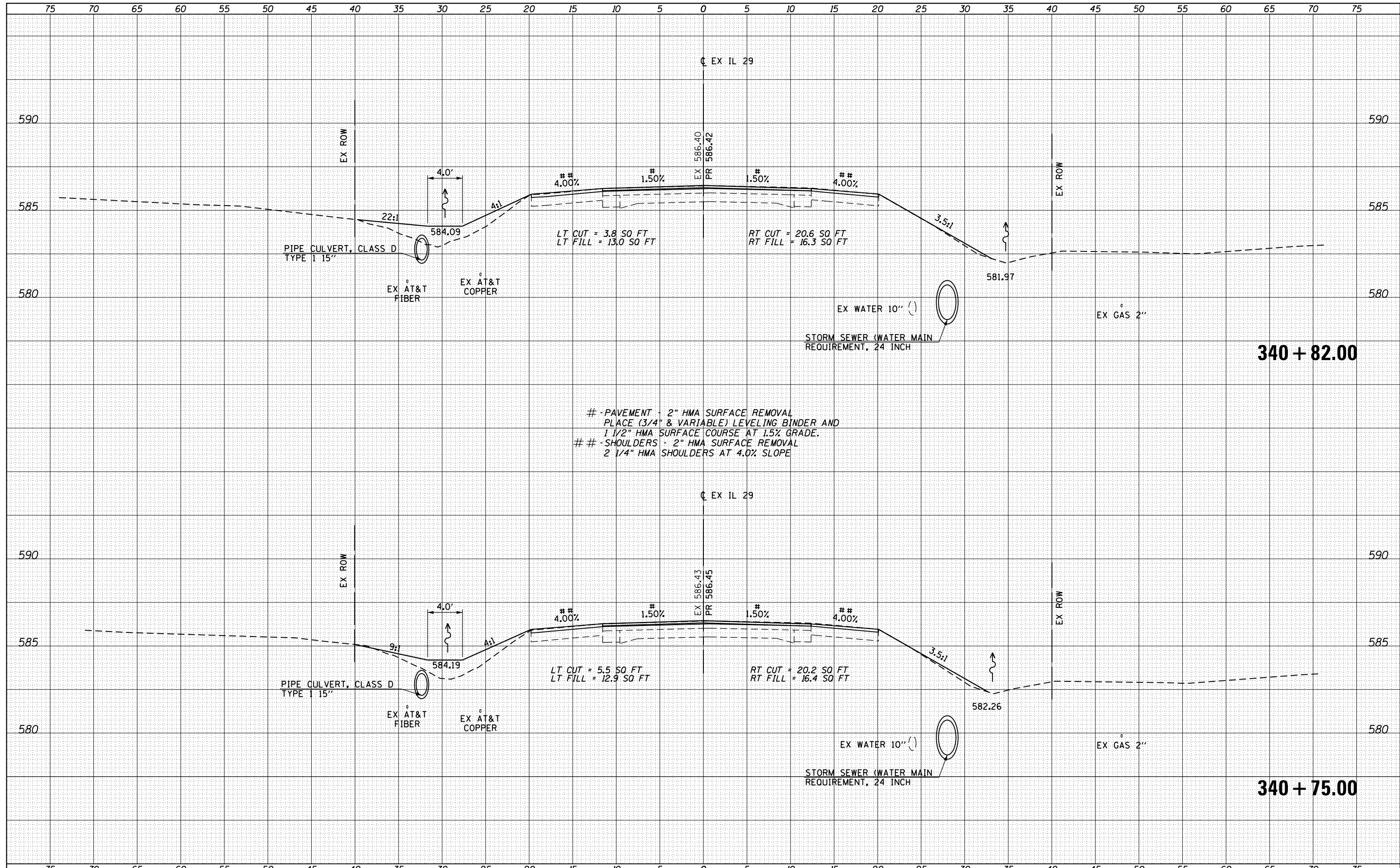
DATE	
BY	
SURVEYED	
PLOTTED	
TEMPLATE	
AREAS	
CHECKED	
FINAL	
NO.	

DATE	
BY	
SURVEYED	
PLOTTED	
TEMPLATE	
AREAS	
CHECKED	
ORIGINAL	
NO.	



DATE	
BY	
FINAL SURVEY	
SURVEY PLOTTED	
NOTE BOOK	
AREAS CHECKED	

DATE	
BY	
ORIGINAL SURVEY	
PLOTTED	
NOTE BOOK	
AREAS CHECKED	

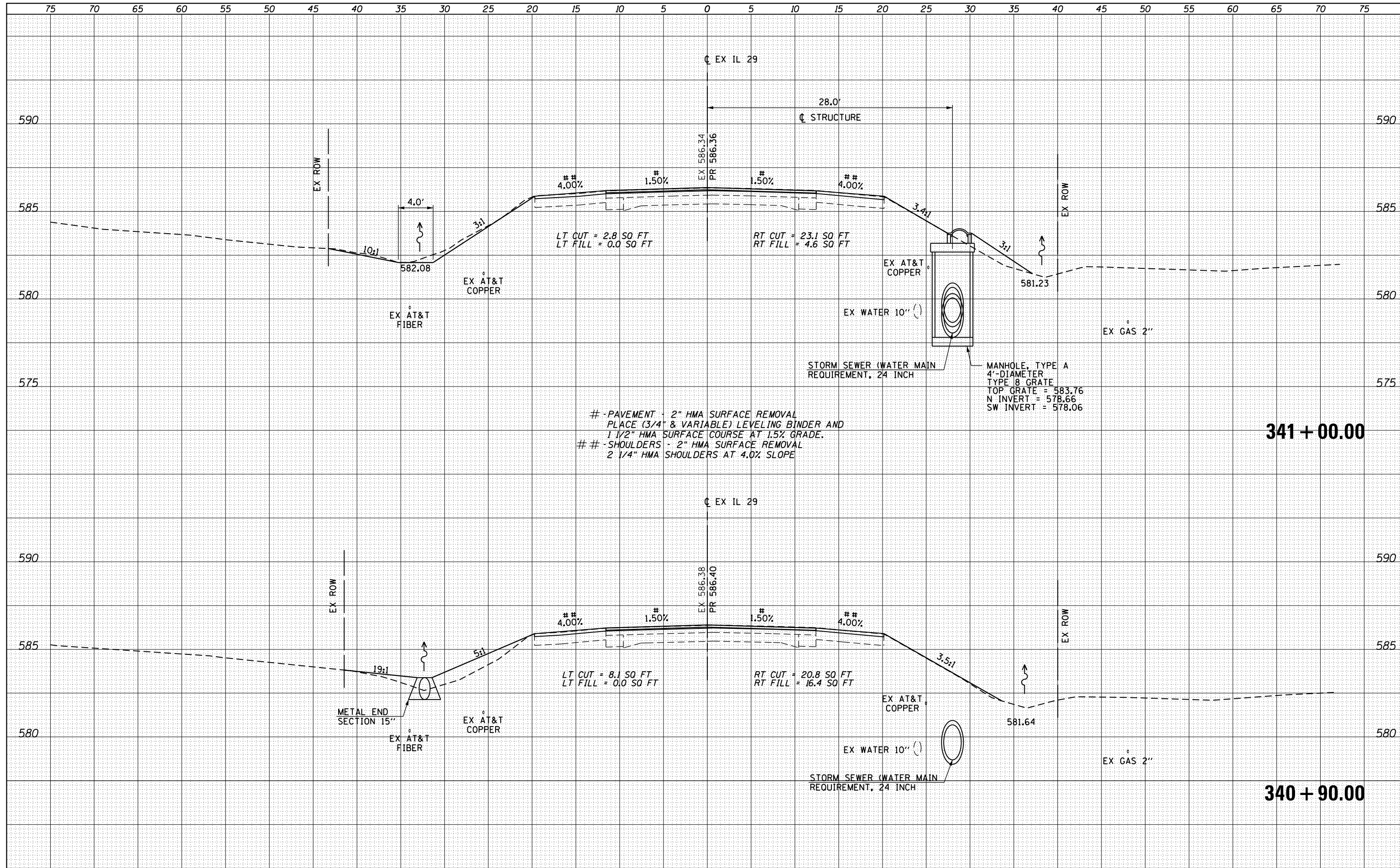


- PAVEMENT - 2" HMA SURFACE REMOVAL
 PLACE (3/4" & VARIABLE) LEVELING BINDER AND
 1 1/2" HMA SURFACE COURSE AT 1.5% GRADE.
 ## - SHOULDERS - 2" HMA SURFACE REMOVAL
 2 1/4" HMA SHOULDERS AT 4.0% SLOPE

FILE NAME =	USER NAME = whitlingme	DESIGNED -	REVISED -	STATE OF ILLINOIS DEPARTMENT OF TRANSPORTATION	CROSS SECTIONS ILLINOIS 29	F.A.P. RTE.	SECTION	COUNTY	TOTAL SHEETS	SHEET NO.
p:\11084EBIDINTEG\Illinois.gov\PIDOT\Documents\IDOT Offices\District 6\Projects\0672\J12\CADD\Drawings\0672\J12-sht-10-cross section\REVISED -	DRAWN	REVISED -	658			(102) RS-5, BRR	SANGAMON	163	118	
XSECTION (329+91 TO 342+15)	PLOT SCALE = 10.0000' / in.	CHECKED -	REVISED -			CONTRACT NO. 72J12				
	PLOT DATE = 3/21/2017	DATE -	REVISED -			ILLINOIS FED. AID PROJECT				
SCALE:						SHEET	OF	SHEETS	STA. 340+75.00	TO STA. 340+82.00

DATE	
BY	
FINAL SURVEY	
SURVEYED	
PLOTTED	
TEMPLATE	
NOTE BOOK	
AREAS CHECKED	
NO.	

DATE	
BY	
ORIGINAL SURVEY	
SURVEYED	
PLOTTED	
TEMPLATE	
NOTE BOOK	
AREAS CHECKED	
NO.	

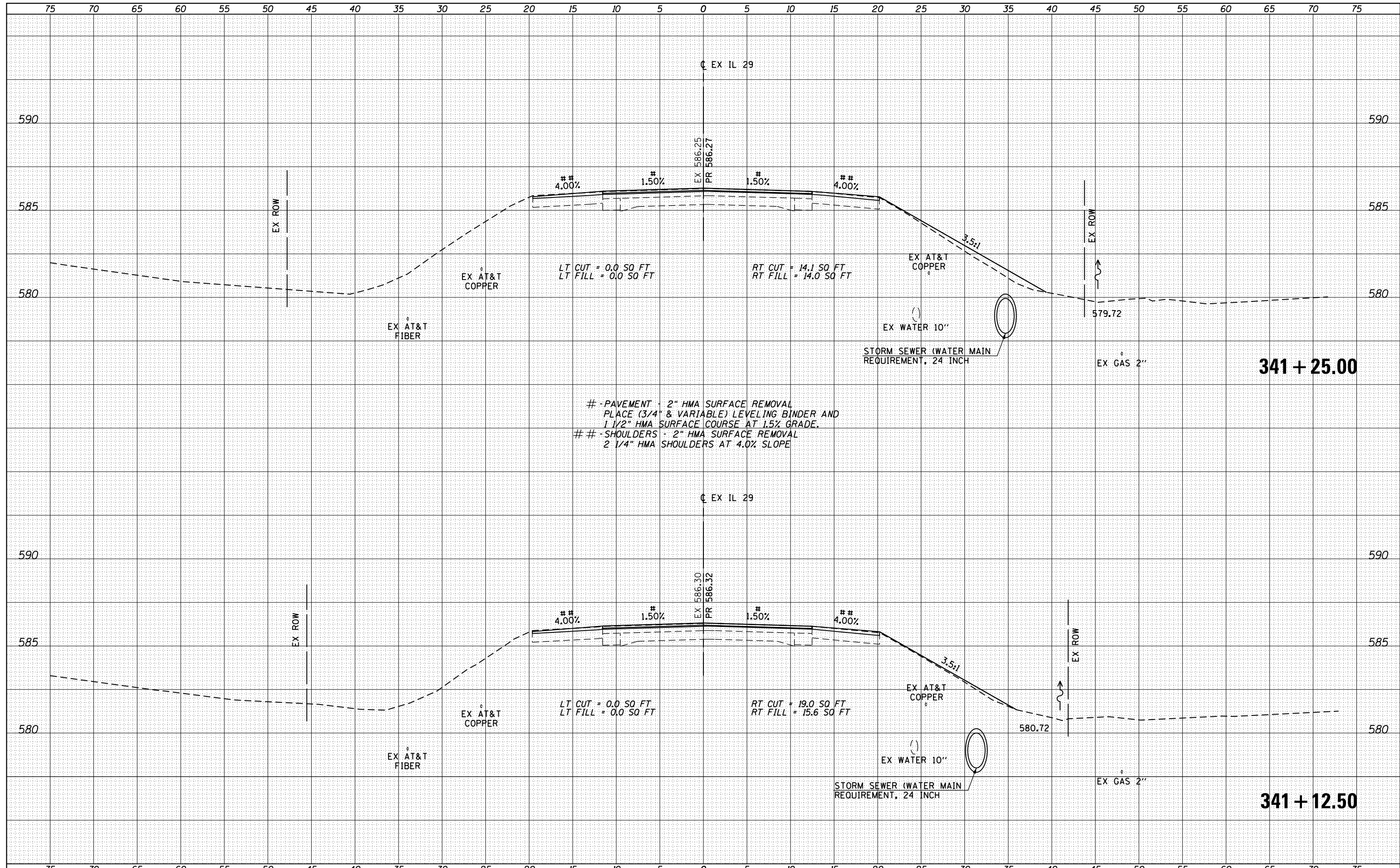


- PAVEMENT - 2" HMA SURFACE REMOVAL
 PLACE (3/4" & VARIABLE) LEVELING BINDER AND
 1 1/2" HMA SURFACE COURSE AT 1.5% GRADE.
 ## - SHOULDERS - 2" HMA SURFACE REMOVAL
 2 1/4" HMA SHOULDERS AT 4.0% SLOPE

FILE NAME =	USER NAME = whitlingme	DESIGNED -	REVISED -	STATE OF ILLINOIS DEPARTMENT OF TRANSPORTATION	CROSS SECTIONS ILLINOIS 29	F.A.P. RTE.	SECTION	COUNTY	TOTAL SHEETS	SHEET NO.
p:\11084EBIDINTEG\Illinois.gov\PIDOT\Documents\IDOT Offices\District 6\Projects\0672J12\CADD\Drawings\0672J12-sht-10-cross section\0672J12-sht-10-cross section.dwg	DRAWN	REVISED	658			(102) RS-5, BRR	SANGAMON	163	119	
XSECTION (329+91 TO 342+15)	PLOT SCALE = 10.0000' / in.	CHECKED -	REVISED -			CONTRACT NO. 72J12				
PLOT DATE = 3/21/2017	DATE -	REVISED -	SCALE: SHEET OF SHEETS STA. 340+90.00 TO STA. 341+00.00			ILLINOIS FED. AID PROJECT				

DATE	
BY	
FINAL SURVEY	
SURVEYED	
PLOTTED	
TEMPLATE	
NOTE BOOK	
AREAS CHECKED	
NO.	

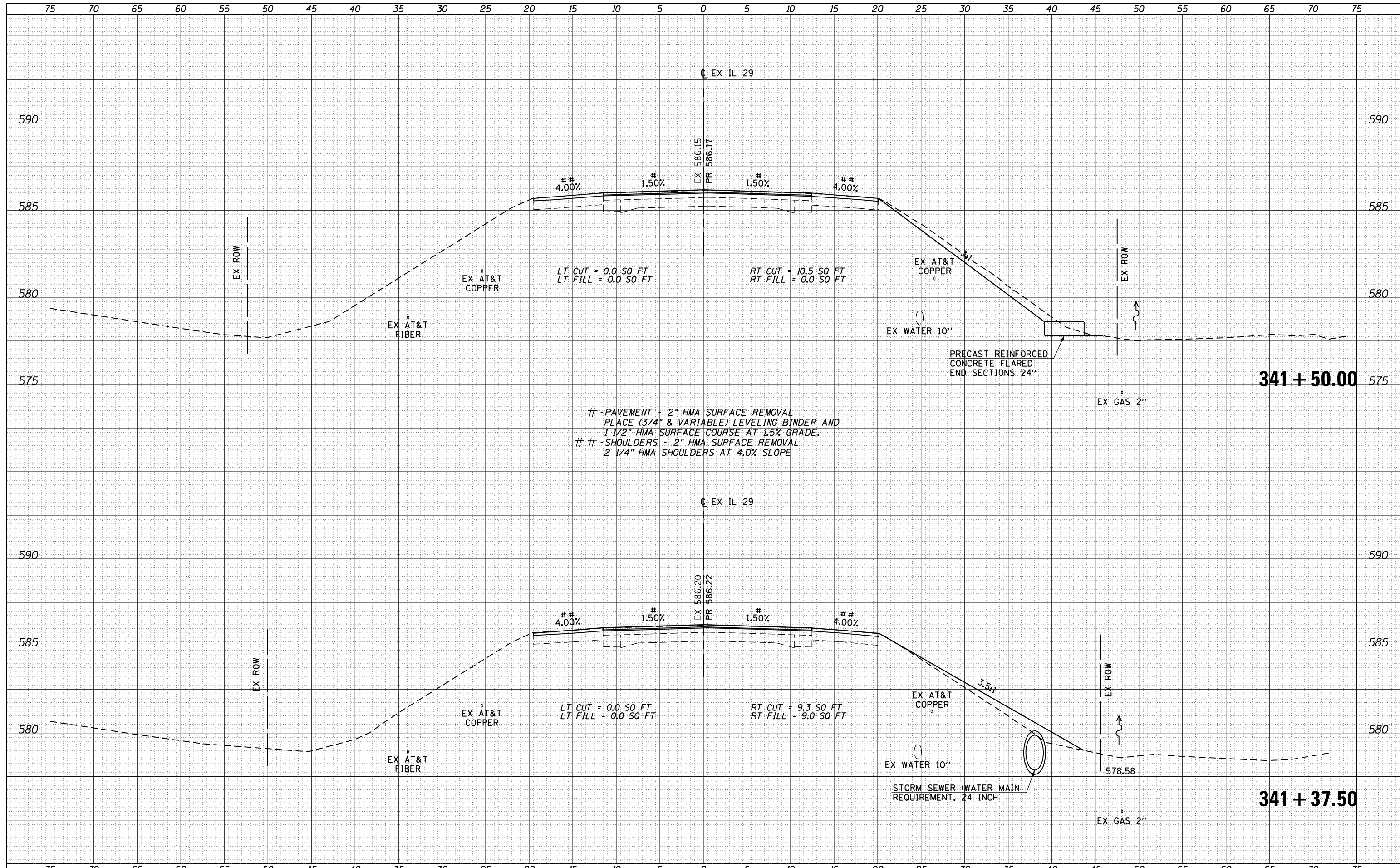
DATE	
BY	
ORIGINAL SURVEY	
SURVEYED	
PLOTTED	
TEMPLATE	
NOTE BOOK	
AREAS CHECKED	
NO.	



- PAVEMENT - 2" HMA SURFACE REMOVAL
PLACE (3/4" & VARIABLE) LEVELING BINDER AND
1 1/2" HMA SURFACE COURSE AT 1.5% GRADE.
- SHOULDERS - 2" HMA SURFACE REMOVAL
2 1/4" HMA SHOULDERS AT 4.0% SLOPE

DATE	
BY	
FINAL SURVEY	
PLOTTED	
NOTE BOOK	
AREAS CHECKED	
NO.	

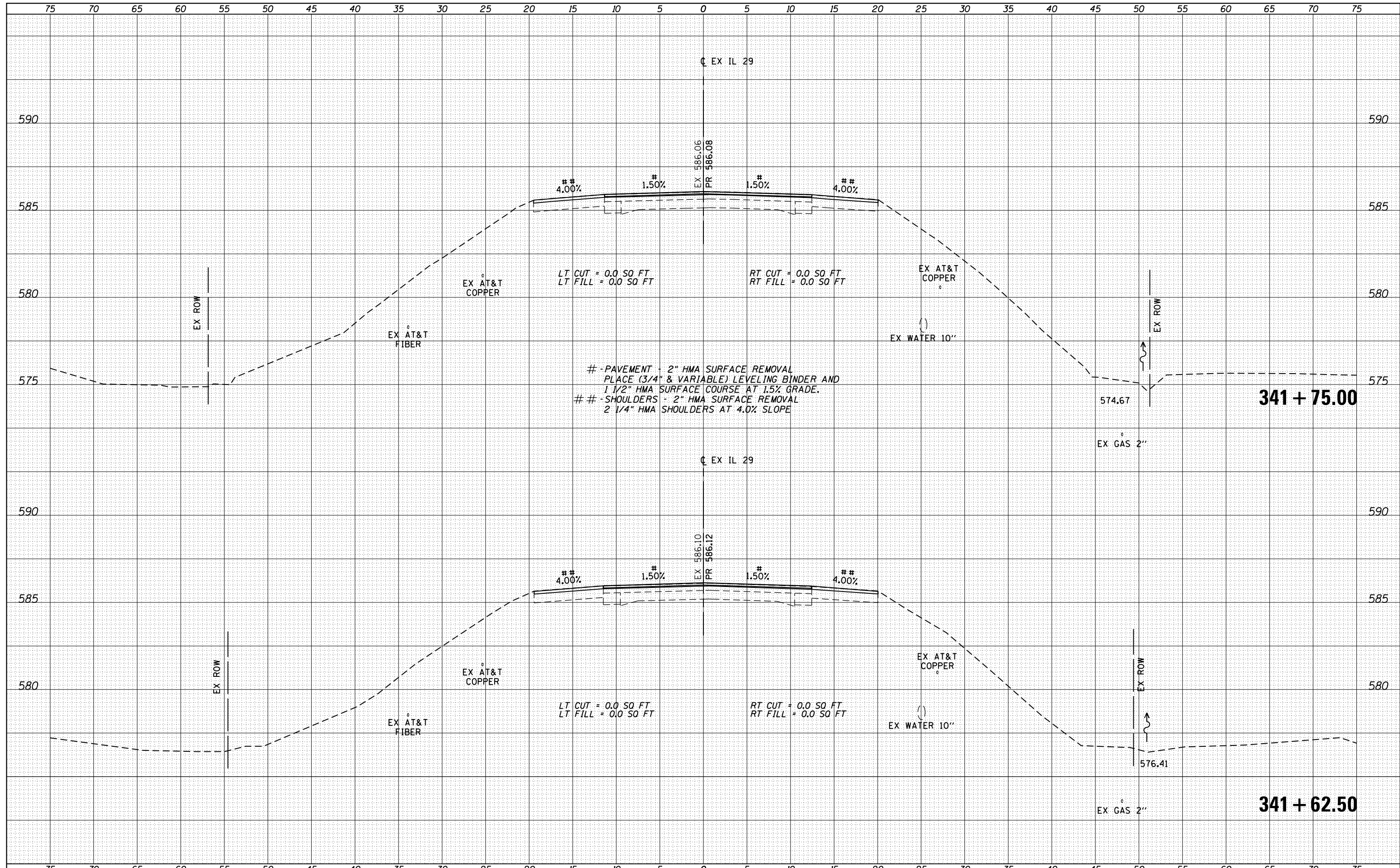
DATE	
BY	
ORIGINAL SURVEY	
PLOTTED	
NOTE BOOK	
AREAS CHECKED	
NO.	



- PAVEMENT - 2" HMA SURFACE REMOVAL
PLACE (3/4" & VARIABLE) LEVELING BINDER AND
1 1/2" HMA SURFACE COURSE AT 1.5% GRADE.
- SHOULDERS - 2" HMA SURFACE REMOVAL
2 1/4" HMA SHOULDERS AT 4.0% SLOPE

DATE	
BY	
FINAL SURVEY	SURVEYED
NOTE BOOK	PLOTTED
NO.	TEMPLATE
	AREAS CHECKED

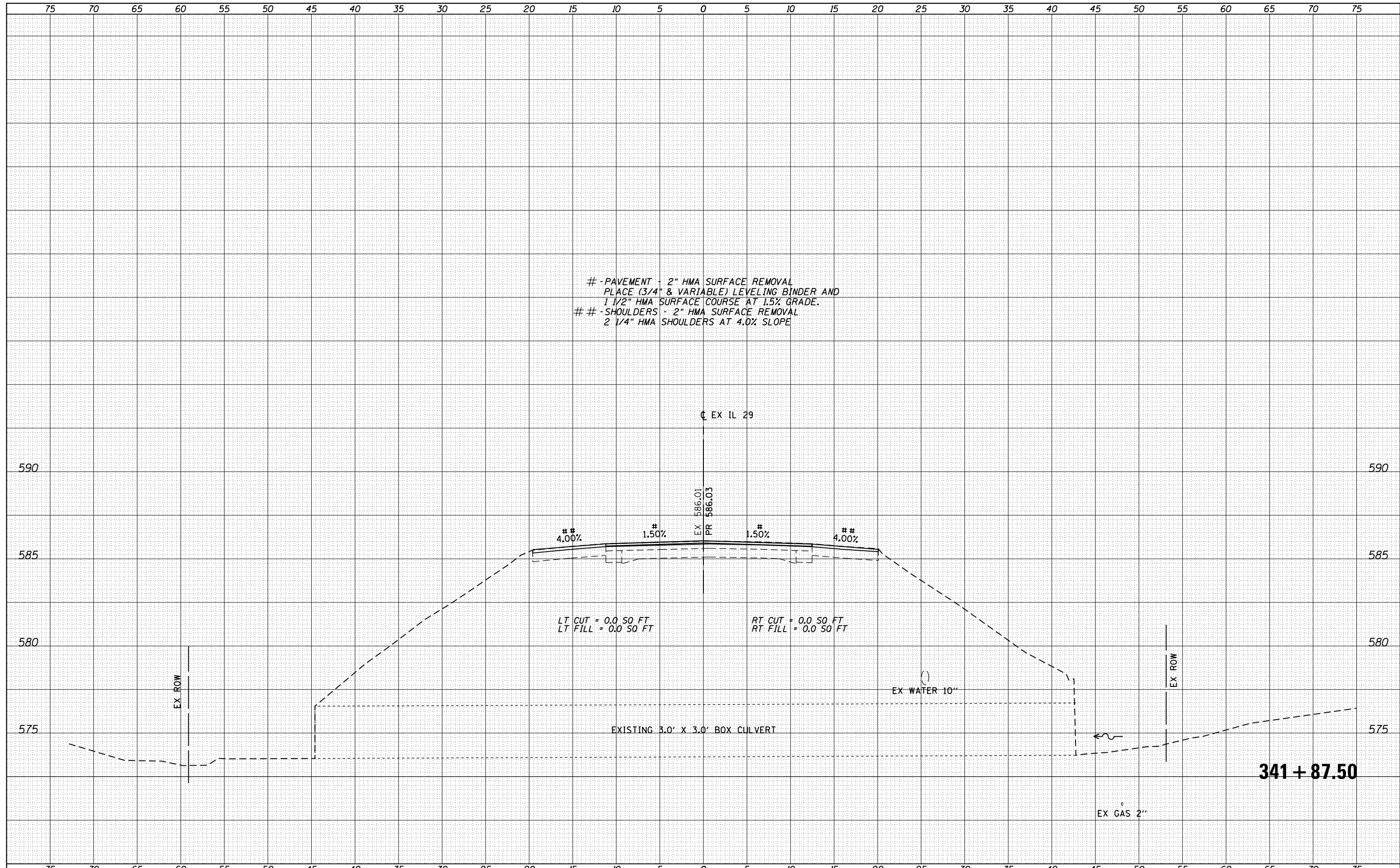
DATE	
BY	
ORIGINAL SURVEY	SURVEYED
NOTE BOOK	PLOTTED
NO.	TEMPLATE
	AREAS CHECKED



FILE NAME =	USER NAME = whitlingme	DESIGNED -	REVISED -	STATE OF ILLINOIS DEPARTMENT OF TRANSPORTATION	CROSS SECTIONS ILLINOIS 29			F.A.P. RTE.	SECTION	COUNTY	TOTAL SHEETS	SHEET NO.
p:\IL084EBIDINTEG\Illinois.gov\PIDOT\Documents\IDOT Offices\District 6\Projects\0672J12\CADD\Drawings\0672J12-sht-10-cross section\REVISED -	DRAWN	REVISED -	658					(102) RS-5, BRR	SANGAMON	163	122	
XSECTION (329+91 TO 342+15)	PLOT SCALE = 10.0000' / in.	CHECKED -	REVISED -		SCALE: SHEET OF SHEETS STA. 341+62.50 TO STA. 341+75.00			CONTRACT NO. 72J12				
	PLOT DATE = 3/21/2017	DATE -	REVISED -		ILLINOIS FED. AID PROJECT							

DATE	
BY	
FINAL SURVEY	
NOTE BOOK	
NO.	
SURVEYED	
PLOTTED	
TEMPLATE	
AREAS	
CHECKED	

DATE	
BY	
ORIGINAL SURVEY	
NOTE BOOK	
NO.	
SURVEYED	
PLOTTED	
TEMPLATE	
AREAS	
CHECKED	



- PAVEMENT - 2" HMA SURFACE REMOVAL
 PLACE (3/4" & VARIABLE) LEVELING BINDER AND
 1 1/2" HMA SURFACE COURSE AT 1.5% GRADE.
 ## - SHOULDERS - 2" HMA SURFACE REMOVAL
 2 1/4" HMA SHOULDERS AT 4.0% SLOPE

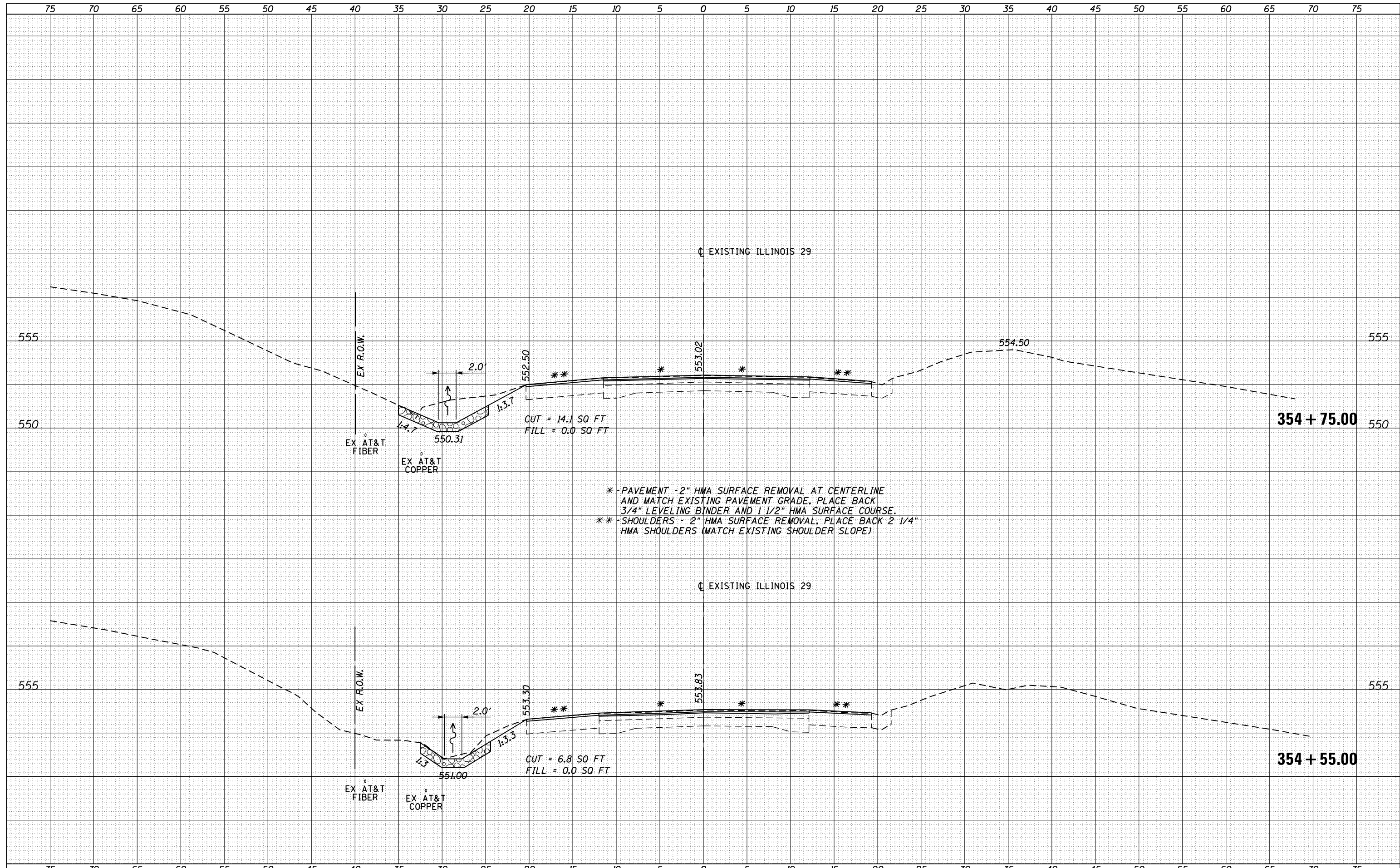
LT CUT = 0.0 SO FT
 LT FILL = 0.0 SO FT
 RT CUT = 0.0 SO FT
 RT FILL = 0.0 SO FT

341 + 87.50

FILE NAME =	USER NAME = whitlingme	DESIGNED -	REVISED -	STATE OF ILLINOIS DEPARTMENT OF TRANSPORTATION	CROSS SECTIONS ILLINOIS 29			F.A.P. RTE.	SECTION	COUNTY	TOTAL SHEETS	SHEET NO.
p:\11084EBIDINTEG\Illinois.gov\PIDOT\Documents\DOT Offices\District 6\Projects\0672J12\CADD\Drawings\0672J12-sht-10-cross section\REVISED	DRAWN	REVISED	REVISED		658	(102) RS-5, BRR	SANGAMON	163	123			
XSECTION (329+91 TO 342+15)	PLOT SCALE = 10.0000' / in.	CHECKED -	REVISED -		CONTRACT NO. 72J12							
	PLOT DATE = 3/21/2017	DATE -	REVISED -		ILLINOIS FED. AID PROJECT							

DATE	
BY	
SURVEYED	
PLOTTED	
TEMPLATE	
NOTE BOOK	
AREAS CHECKED	
NO.	

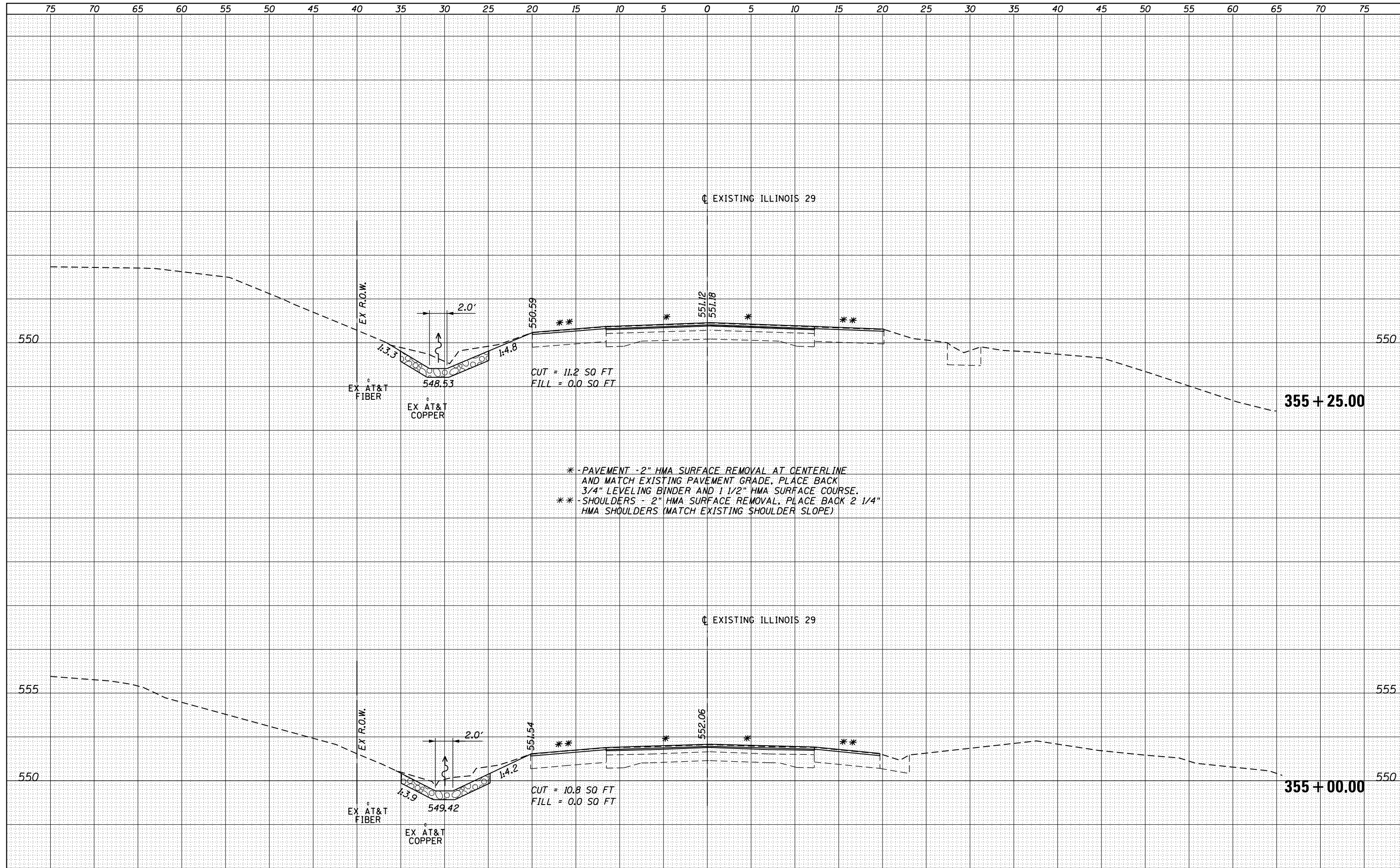
DATE	
BY	
SURVEYED	
PLOTTED	
TEMPLATE	
NOTE BOOK	
AREAS CHECKED	
NO.	



* - PAVEMENT - 2" HMA SURFACE REMOVAL AT CENTERLINE AND MATCH EXISTING PAVEMENT GRADE. PLACE BACK 3/4" LEVELING BINDER AND 1 1/2" HMA SURFACE COURSE.
 ** - SHOULDERS - 2" HMA SURFACE REMOVAL, PLACE BACK 2 1/4" HMA SHOULDERS (MATCH EXISTING SHOULDER SLOPE)

DATE	
BY	
SURVEYED	
PLOTTED	
TEMPLATE	
NOTE BOOK	
AREAS CHECKED	
NO.	

DATE	
BY	
SURVEYED	
PLOTTED	
TEMPLATE	
NOTE BOOK	
AREAS CHECKED	
NO.	



* - PAVEMENT - 2" HMA SURFACE REMOVAL AT CENTERLINE AND MATCH EXISTING PAVEMENT GRADE. PLACE BACK 3/4" LEVELING BINDER AND 1 1/2" HMA SURFACE COURSE.
 ** - SHOULDERS - 2" HMA SURFACE REMOVAL, PLACE BACK 2 1/4" HMA SHOULDERS (MATCH EXISTING SHOULDER SLOPE)

FILE NAME =	USER NAME = whitlingme	DESIGNED -	REVISED -
p:\11084EBIDINTEG\Illinois.gov\PIDOT\Documents\IDOT Offices\District 6\Projects\0672\12\CADD\Drawings\0672-11-cross section\REVISED -		DRAWN -	REVISED -
		CHECKED -	REVISED -
		DATE - 08-09-2016	REVISED -

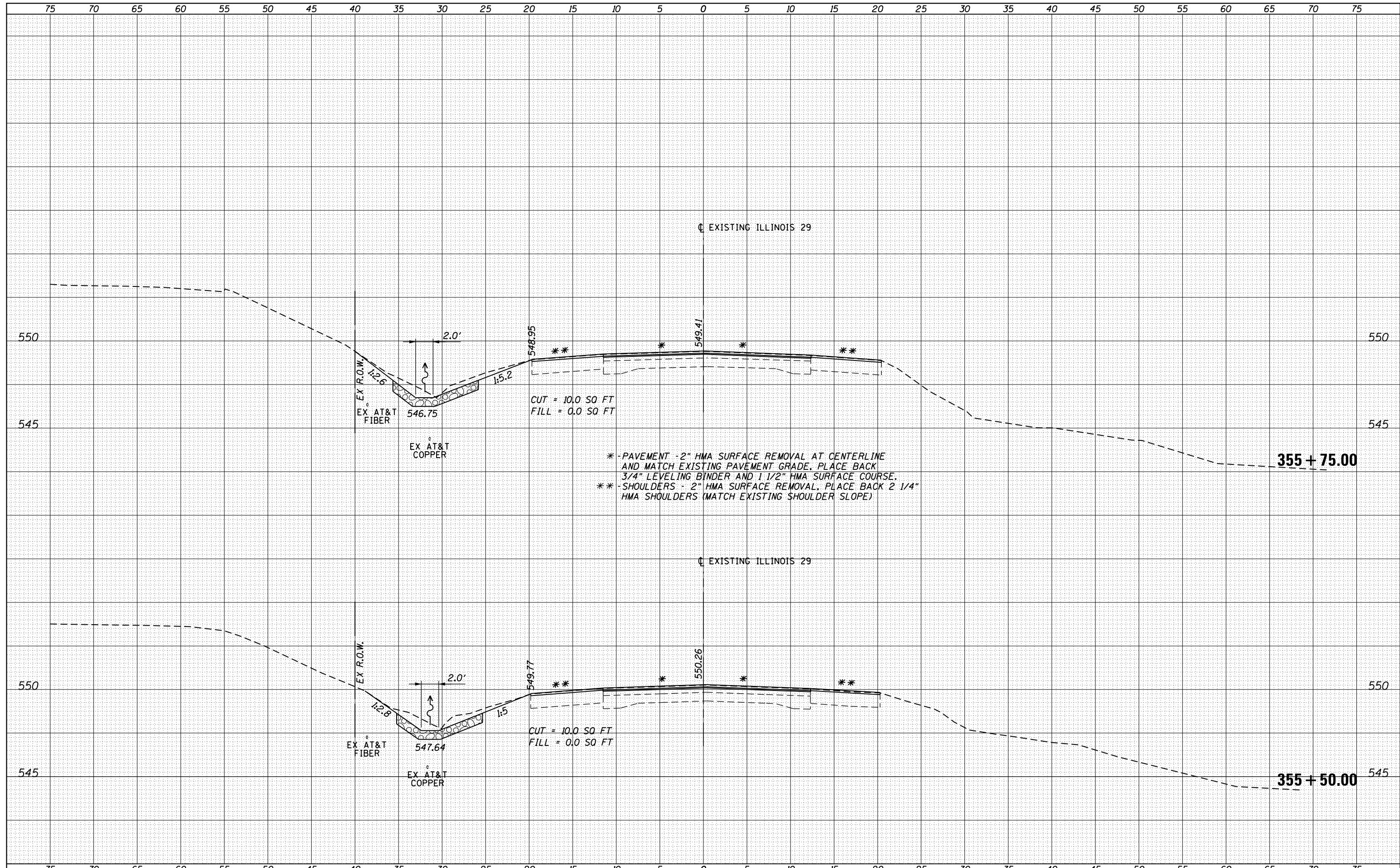
**STATE OF ILLINOIS
DEPARTMENT OF TRANSPORTATION**

IL RTE. 29 CROSS SECTIONS	
SCALE:	SHEET 2 OF 7 SHEETS STA. 355+00.00 TO STA. 355+25.00

F.A.P. RTE.	SECTION	COUNTY	TOTAL SHEETS	SHEET NO.
658	(102) RS-5 BRR	SANGAMON	163	125
CONTRACT NO. 72J12				
ILLINOIS FED. AID PROJECT				

DATE	
BY	
SURVEYED	
PLOTTED	
TEMPLATE	
NOTE BOOK	
AREAS CHECKED	
NO.	

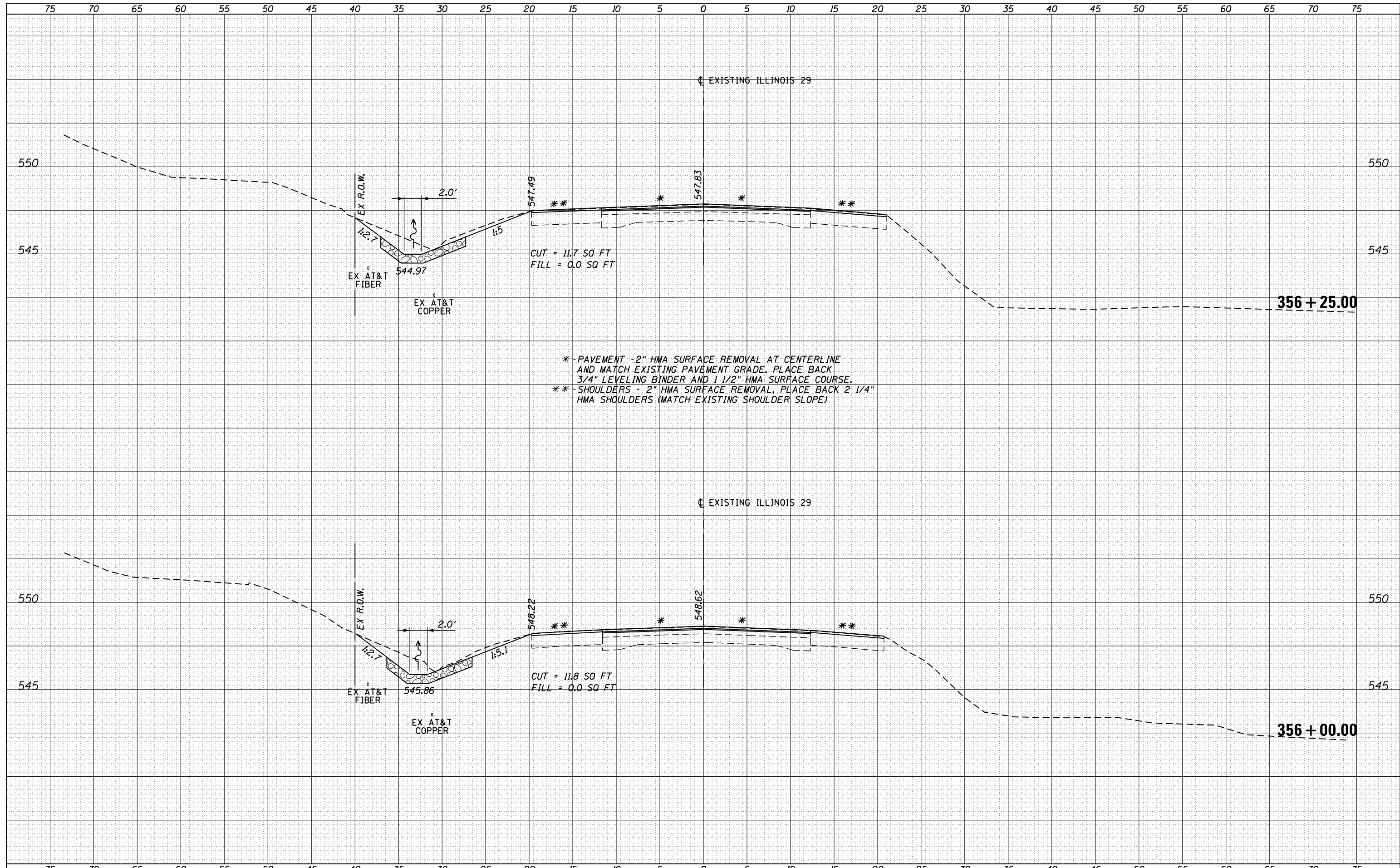
DATE	
BY	
SURVEYED	
PLOTTED	
TEMPLATE	
NOTE BOOK	
AREAS CHECKED	
NO.	



FILE NAME =	USER NAME = whitlingme	DESIGNED -	REVISED -	STATE OF ILLINOIS DEPARTMENT OF TRANSPORTATION	IL RTE. 29 CROSS SECTIONS	F.A.P. RTE.	SECTION	COUNTY	TOTAL SHEETS	SHEET NO.
\\IL084EBIDINTEG.Illinois.gov\PIWIDOT\Documents\IDOT Offices\District 6\Projects\0672\J12\CADD\Drawings\6625-sh1-11-cross section\REVISED -	DRAWN	REVISED -	658			(102) RS-5 BRR	SANGAMON	163	126	
PLOT SCALE = 10.0000' / in.	CHECKED -	REVISED -	CONTRACT NO. 72J12							
PLOT DATE = 3/10/2017	DATE - 08-09-2016	REVISED -	ILLINOIS FED. AID PROJECT							
XSECTIONS (354+55 TO 357+18)		SCALE:		SHEET 3 OF 7 SHEETS		STA. 355+50.00 TO STA. 355+75.00				

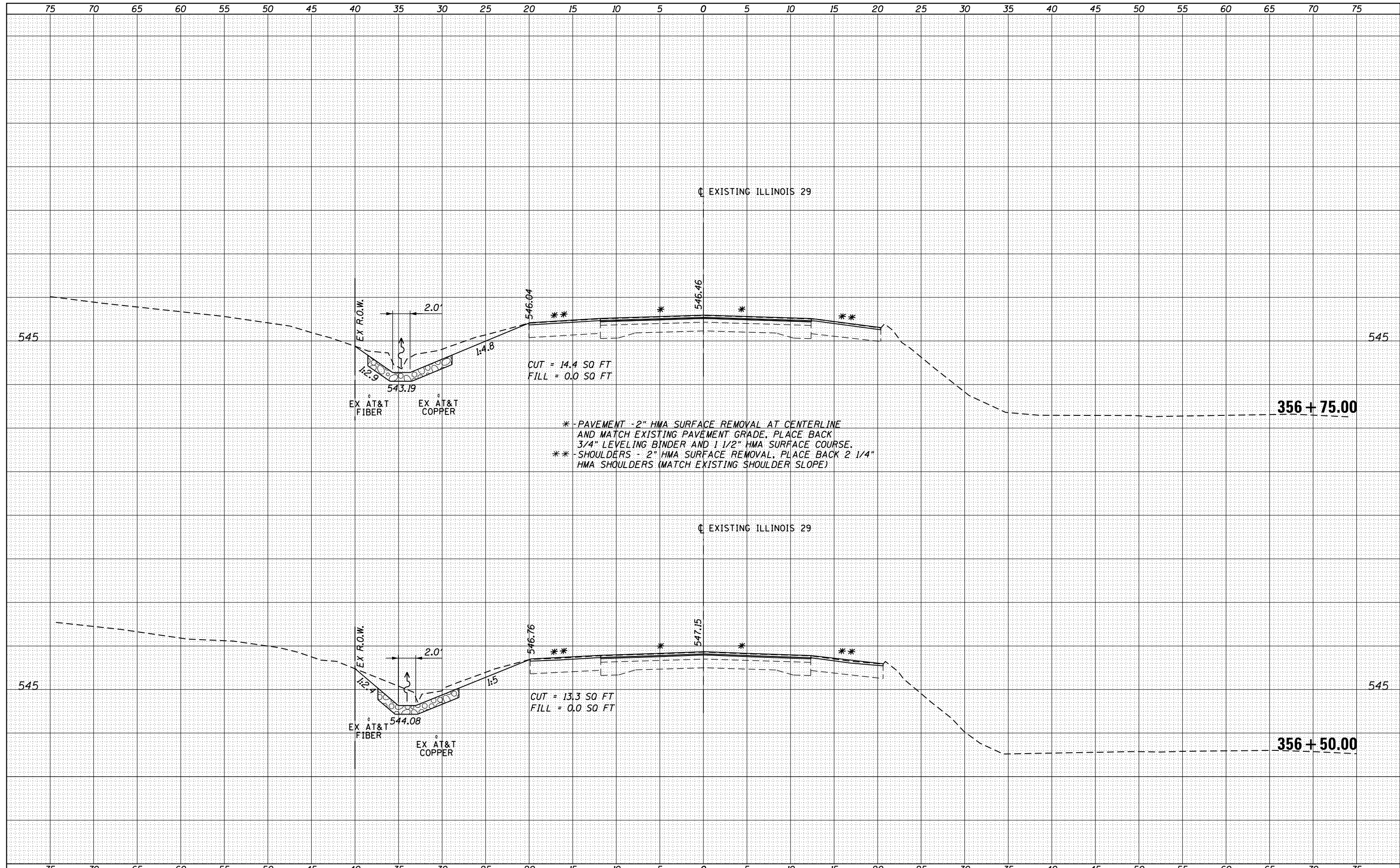
DATE	
BY	
FINAL SURVEY	
SURVEYED	
PLOTTED	
TEMPLATE	
NOTE BOOK	
AREAS CHECKED	
NO.	

DATE	
BY	
ORIGINAL SURVEY	
SURVEYED	
PLOTTED	
TEMPLATE	
NOTE BOOK	
AREAS CHECKED	
NO.	



DATE	
BY	
SURVEYED	
PLOTTED	
TEMPLATE	
NOTE BOOK	
AREAS CHECKED	
NO.	

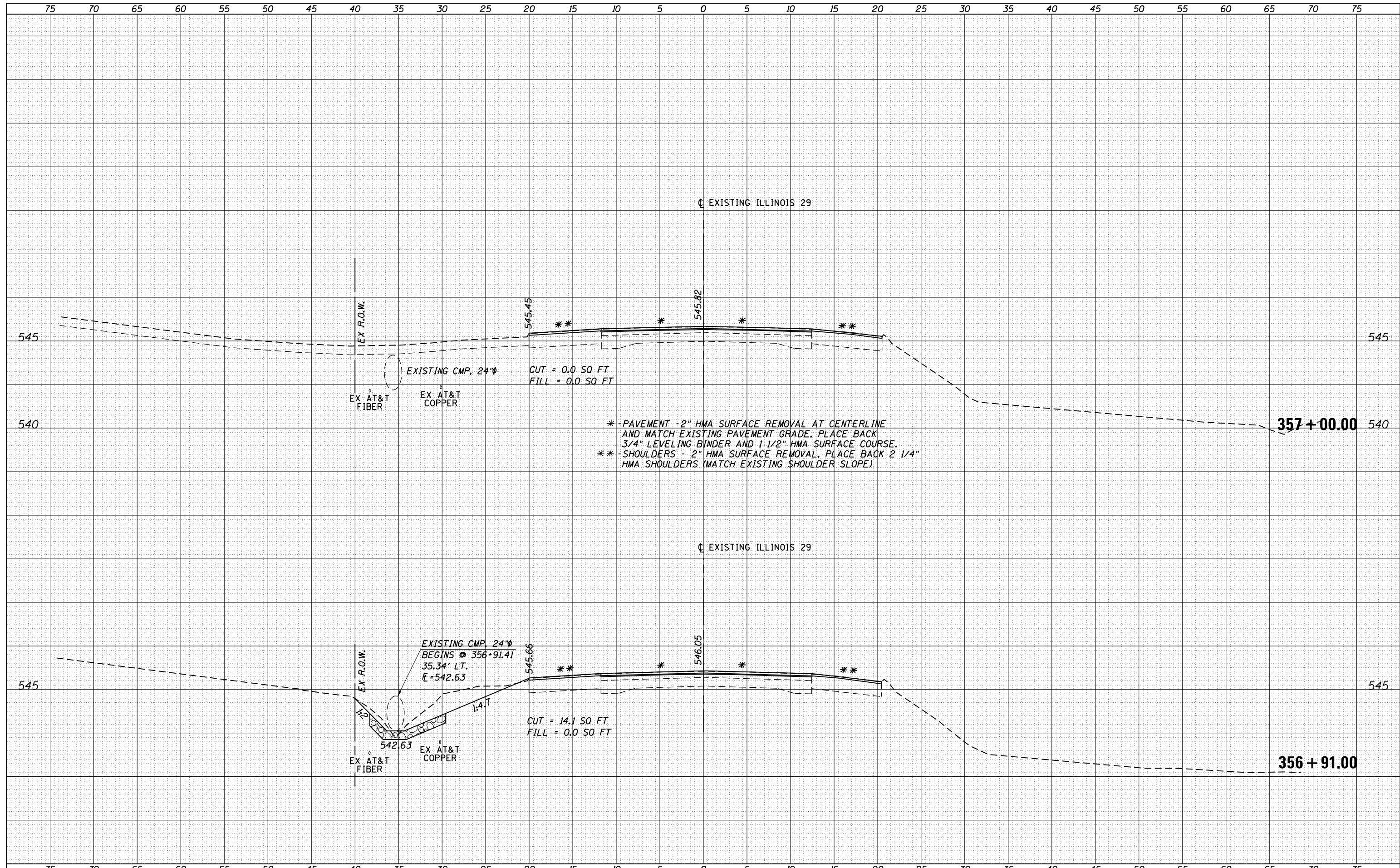
DATE	
BY	
SURVEYED	
PLOTTED	
TEMPLATE	
NOTE BOOK	
AREAS CHECKED	
NO.	



FILE NAME =	USER NAME = whitlingme	DESIGNED -	REVISED -	STATE OF ILLINOIS DEPARTMENT OF TRANSPORTATION	IL RTE. 29 CROSS SECTIONS	F.A.P. RTE.	SECTION	COUNTY	TOTAL SHEETS	SHEET NO.
p:\11084EBIDINTEG\Illinois.gov\PIDOT\Documents\IDOT Offices\District 6\Projects\0672\12\CADD\Drawings\0672-sht-11-cross section\REVISED	DRAWN -	REVISED -	658			(102) RS-5 BRR	SANGAMON	163	128	
XSECTIONS (354+55 TO 357+18)	PLOT SCALE = 10.0000' / in.	CHECKED -	REVISED -			CONTRACT NO. 72J12				
	PLOT DATE = 3/10/2017	DATE = 08-09-2016	REVISED -			SCALE:	SHEET 5 OF 7 SHEETS	STA. 356+50.00 TO STA. 356+75.00	ILLINOIS FED. AID PROJECT	

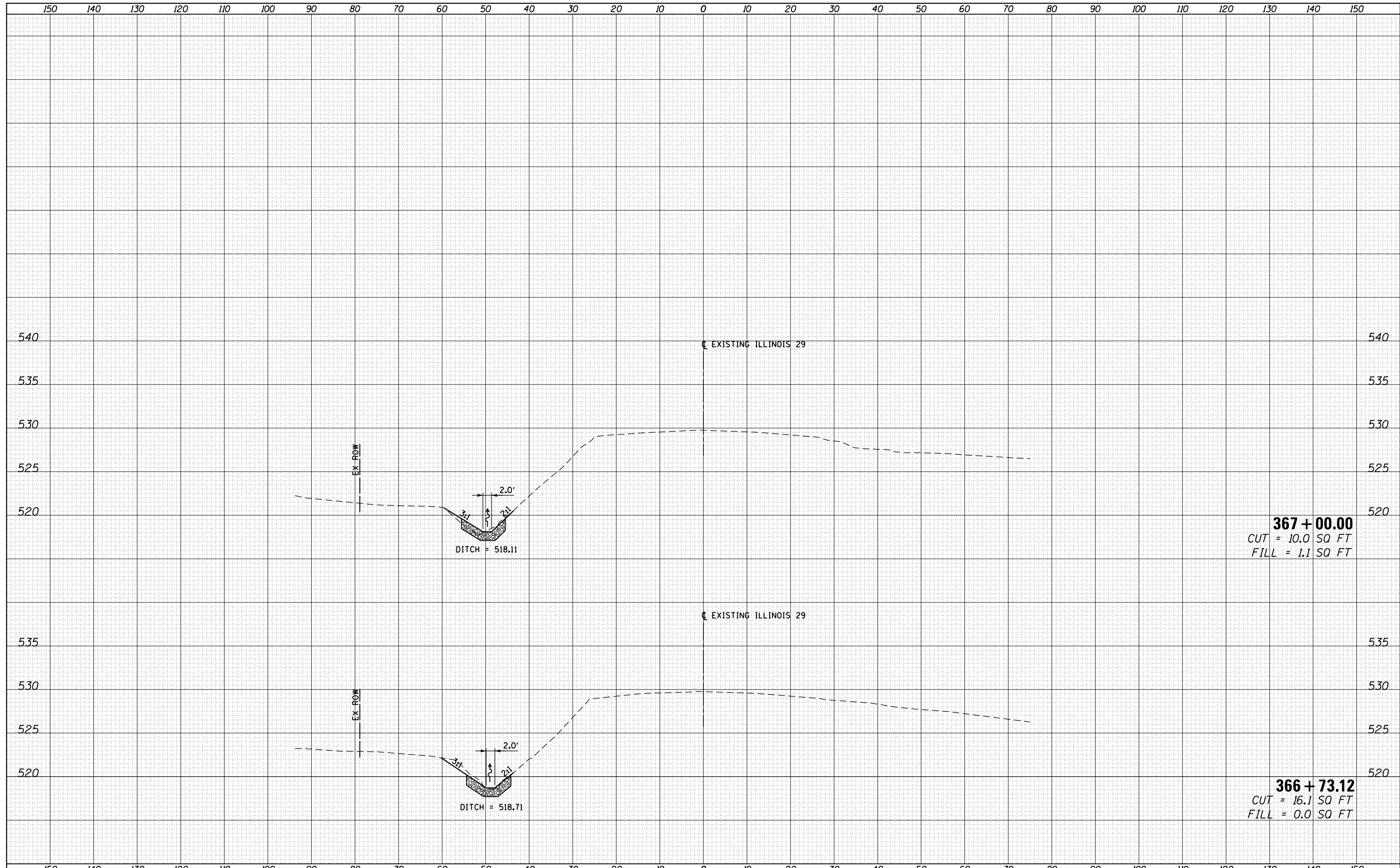
DATE	
BY	
SURVEYED	
PLOTTED	
TEMPLATE	
NOTE BOOK	
AREAS CHECKED	
NO.	

DATE	
BY	
SURVEYED	
PLOTTED	
TEMPLATE	
NOTE BOOK	
AREAS CHECKED	
NO.	



DATE	
BY	
SURVEYED	
PLOTTED	
TEMPLATE	
AREAS	
CHECKED	
AREAS	
CHECKED	
FINAL SURVEY	
NOTE BOOK	
NO.	

DATE	
BY	
SURVEYED	
PLOTTED	
TEMPLATE	
AREAS	
CHECKED	
AREAS	
CHECKED	
ORIGINAL SURVEY	
NOTE BOOK	
NO.	



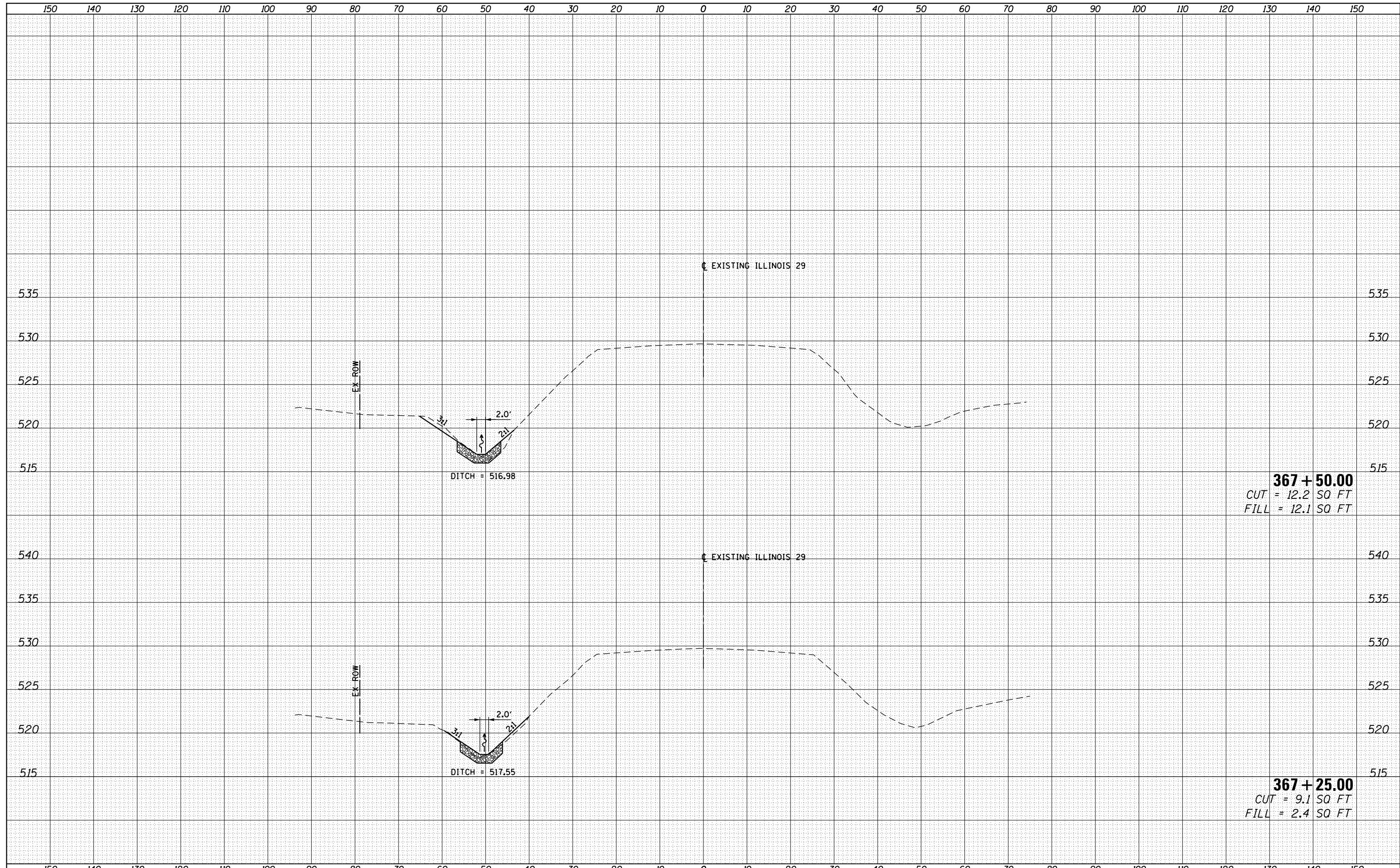
367 + 00.00
 CUT = 10.0 SQ FT
 FILL = 1.1 SQ FT

366 + 73.12
 CUT = 16.1 SQ FT
 FILL = 0.0 SQ FT

FILE NAME =	USER NAME = whitingme	DESIGNED -	REVISED -	STATE OF ILLINOIS DEPARTMENT OF TRANSPORTATION	CROSS SECTIONS S.N. 084-0238 DITCH				F.A.P. RTE.	SECTION	COUNTY	TOTAL SHEETS	SHEET NO.	
p:\11084EBIDINTEG\Illinois.gov\PIDOT\Documents\NIDOT Offices\District 6\Projects\0672J12\CADD\Drawings\0672J12-sht-12-cross section	DRAWN	CHECKED -	REVISED -		658	(102) RS-5, BRR	SANGAMON	163	131					
Default	PLOT SCALE = 20.0000' / in.	CHECKED -	REVISED -		SCALE:				SHEET	OF	SHEETS	STA. 366+73.12	TO STA. 367+00.00	CONTRACT NO. 72J12
	PLOT DATE = 2/3/2017	DATE -	REVISED -		ILLINOIS FED. AID PROJECT									

DATE	
BY	
FINAL SURVEY NO.	
SURVEYED	
PLOTTED	
TEMPLATE	
AREAS	
CHECKED	

DATE	
BY	
ORIGINAL SURVEY NO.	
SURVEYED	
PLOTTED	
TEMPLATE	
AREAS	
CHECKED	



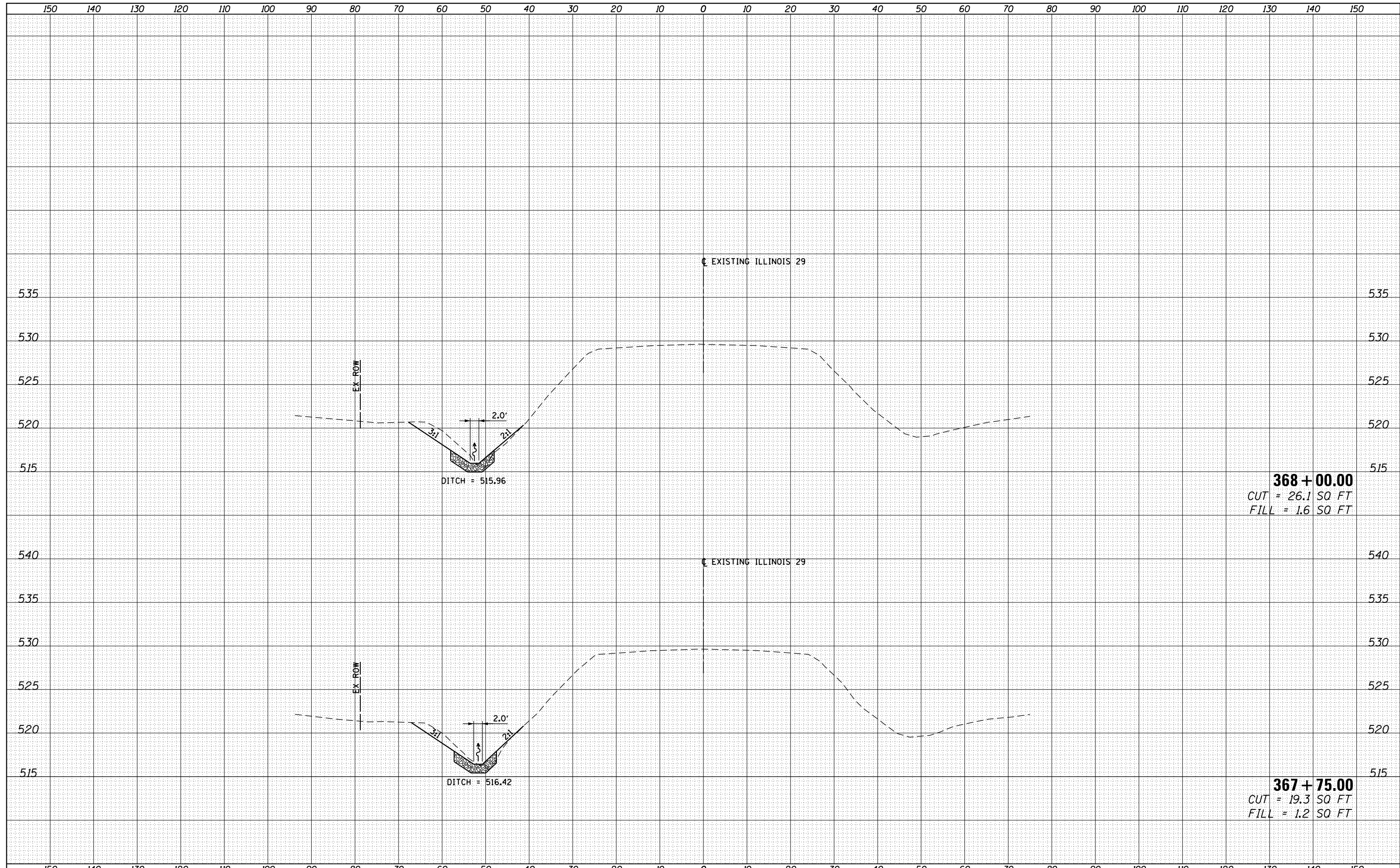
367+50.00
 CUT = 12.2 SQ FT
 FILL = 12.1 SQ FT

367+25.00
 CUT = 9.1 SQ FT
 FILL = 2.4 SQ FT

FILE NAME =	USER NAME = whitingme	DESIGNED -	REVISED -	STATE OF ILLINOIS DEPARTMENT OF TRANSPORTATION	CROSS SECTIONS S.N. 084-0238 DITCH				F.A.P. RTE.	SECTION	COUNTY	TOTAL SHEETS	SHEET NO.
Default	\\IL084EBIDINTEG.Illinois.gov\PIWIDOT\Documents\IDOT Offices\District 6\Projects\0672J12\CADD\Drawings\0672J12-sht-12-cross section.dwg	DRAWN -	REVISED -		658	(102) RS-5, BRR	SANGAMON	163	132				
	PLOT SCALE = 20.0000' / in.	CHECKED -	REVISED -		SCALE: SHEET OF SHEETS STA. 367+25.00 TO STA. 367+50.00				CONTRACT NO.	72J12			
	PLOT DATE = 2/3/2017	DATE -	REVISED -		ILLINOIS FED. AID PROJECT								

DATE	
BY	
FINAL SURVEY	SURVEYED
NOTE BOOK	PLOTTED
NO.	TEMPLATE
	AREAS CHECKED

DATE	
BY	
ORIGINAL SURVEY	SURVEYED
NOTE BOOK	PLOTTED
NO.	TEMPLATE
	AREAS CHECKED



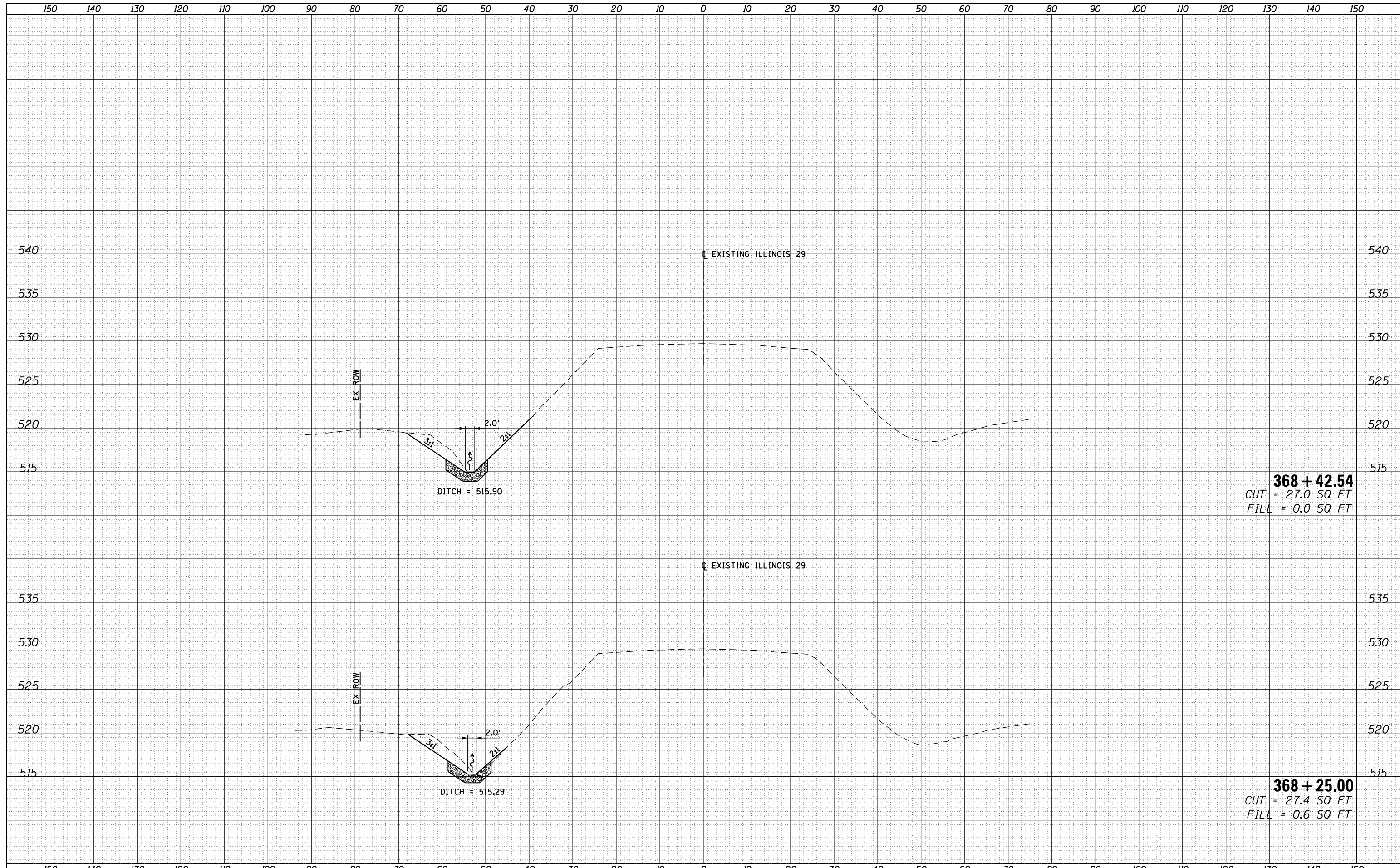
368 + 00.00
 CUT = 26.1 SQ FT
 FILL = 1.6 SQ FT

367 + 75.00
 CUT = 19.3 SQ FT
 FILL = 1.2 SQ FT

FILE NAME =	USER NAME = whitlingme	DESIGNED -	REVISED -	STATE OF ILLINOIS DEPARTMENT OF TRANSPORTATION	CROSS SECTIONS S.N. 084-0238 DITCH			F.A.P. RTE.	SECTION	COUNTY	TOTAL SHEETS	SHEET NO.
Default	\\IL084EBIDINTEG\illinois.gov\PIWIDOT\Documents\IDOT Offices\District 6\Projects\0672J12\CADD\Drawings\0672J12-sht-12-cross section	DRAWN	REVISED		658	(102) RS-5, BRR	SANGAMON	163	133			
	PLOT SCALE = 20.0000' / in.	CHECKED -	REVISED -		SCALE: SHEET OF SHEETS STA. 367+75.00 TO STA. 368+00.00			CONTRACT NO. 72J12				
	PLOT DATE = 2/3/2017	DATE -	REVISED -		ILLINOIS FED. AID PROJECT							

DATE	
BY	
FINAL SURVEY	SURVEYED
NOTE BOOK	PLOTTED
NO.	TEMPLATE
	AREAS
	CHECKED

DATE	
BY	
ORIGINAL SURVEY	SURVEYED
NOTE BOOK	PLOTTED
NO.	TEMPLATE
	AREAS
	CHECKED




368 + 42.54
 CUT = 27.0 SQ FT
 FILL = 0.0 SQ FT

368 + 25.00
 CUT = 27.4 SQ FT
 FILL = 0.6 SQ FT

FILE NAME =	USER NAME = whitlingme	DESIGNED -	REVISED -	STATE OF ILLINOIS DEPARTMENT OF TRANSPORTATION	CROSS SECTIONS S.N. 084-0238 DITCH				F.A.P. RTE.	SECTION	COUNTY	TOTAL SHEETS	SHEET NO.
Default	\\IL084EBIDINTEG\illinois.gov\PIDOT\Documents\IDOT Offices\District 6\Projects\0672J12\CADD\Drawings\0672J12-sht-12-cross section	DRAWN	REVISED		658	(102) RS-5, BRR	SANGAMON	163	134				
	PLOT SCALE = 20.0000' / in.	CHECKED -	REVISED -		SCALE: SHEET OF SHEETS STA. 368+25.00 TO STA. 368+42.54				CONTRACT NO.	72J12			
	PLOT DATE = 2/3/2017	DATE -	REVISED -		ILLINOIS FED. AID PROJECT								

DATE	
BY	
FINAL SURVEY	SURVEYED
NOTE BOOK	PLOTTED
NO.	TEMPLATE
	AREAS
	CHECKED

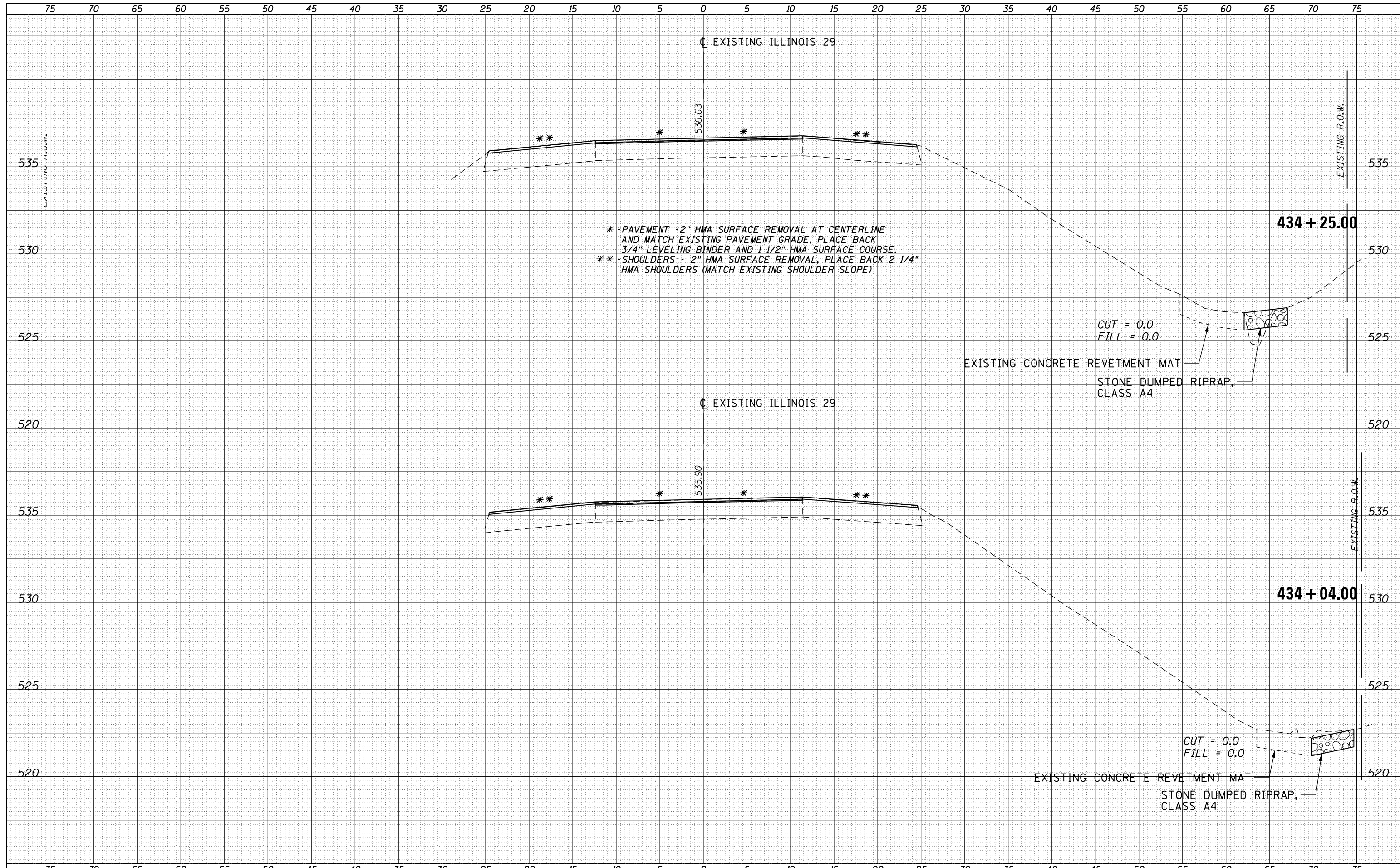
DATE	
BY	
ORIGINAL SURVEY	SURVEYED
NOTE BOOK	PLOTTED
NO.	TEMPLATE
	AREAS
	CHECKED



FILE NAME =	USER NAME = whitlingme	DESIGNED -	REVISED -	STATE OF ILLINOIS DEPARTMENT OF TRANSPORTATION	CROSS SECTIONS S.N. 084-0238 DITCH			F.A.P. RTE.	SECTION	COUNTY	TOTAL SHEETS	SHEET NO.
Default	\\IL084EBIDINTEG.Illinois.gov\PIWIDOT\Documents\IDOT Offices\District 6\Projects\0672J12\CADD\Drawings\0672J12-sht-12-cross section.dwg	DRAWN	REVISED		658	(102) RS-5, BRR	SANGAMON	163	136			
	PLOT SCALE = 20.0000' / in.	CHECKED -	REVISED -		CONTRACT NO.			72J12				
	PLOT DATE = 2/3/2017	DATE -	REVISED -		SCALE:	SHEET	OF	SHEETS	STA. 369+00.00 TO STA. 369+00.00	ILLINOIS FED. AID PROJECT		

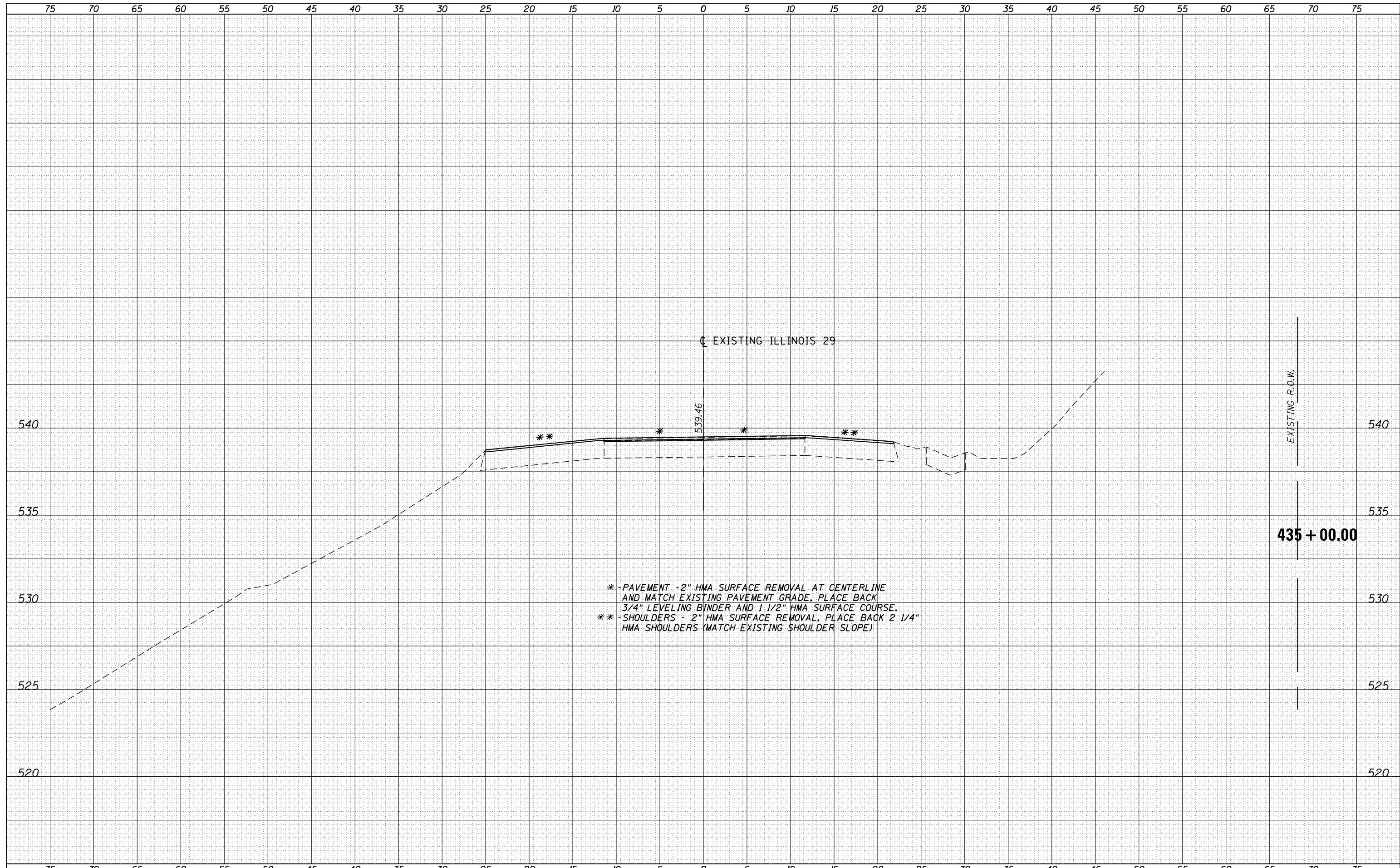
DATE	
BY	
ORIGINAL SURVEY NO.	
SURVEYED	
PLOTTED	
TEMPLATE	
AREAS	
CHECKED	

DATE	
BY	
ORIGINAL SURVEY NO.	
SURVEYED	
PLOTTED	
TEMPLATE	
AREAS	
CHECKED	



DATE	
BY	
SURVEYED	
PLOTTED	
TEMPLATE	
AREAS	
CHECKED	
FINAL SURVEY	
NOTE BOOK	
NO.	

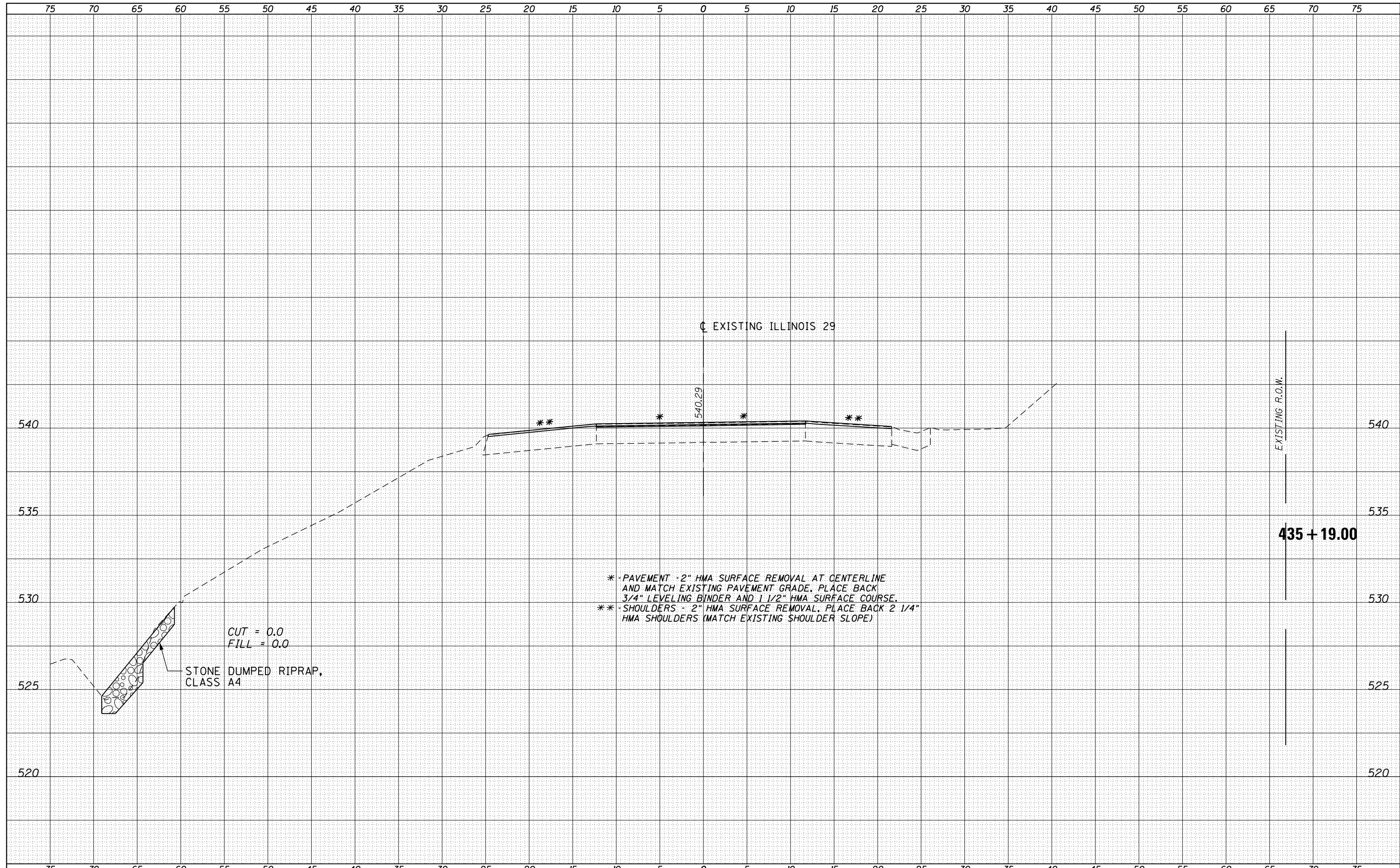
DATE	
BY	
SURVEYED	
PLOTTED	
TEMPLATE	
AREAS	
CHECKED	
ORIGINAL SURVEY	
NOTE BOOK	
NO.	



* - PAVEMENT - 2" HMA SURFACE REMOVAL AT CENTERLINE AND MATCH EXISTING PAVEMENT GRADE. PLACE BACK 3/4" LEVELING BINDER AND 1 1/2" HMA SURFACE COURSE.
 ** - SHOULDERS - 2" HMA SURFACE REMOVAL. PLACE BACK 2 1/4" HMA SHOULDERS (MATCH EXISTING SHOULDER SLOPE)

DATE	
BY	
SURVEYED	
PLOTTED	
TEMPLATE	
AREAS	
CHECKED	
FINAL SURVEY	
NOTE BOOK	
NO.	

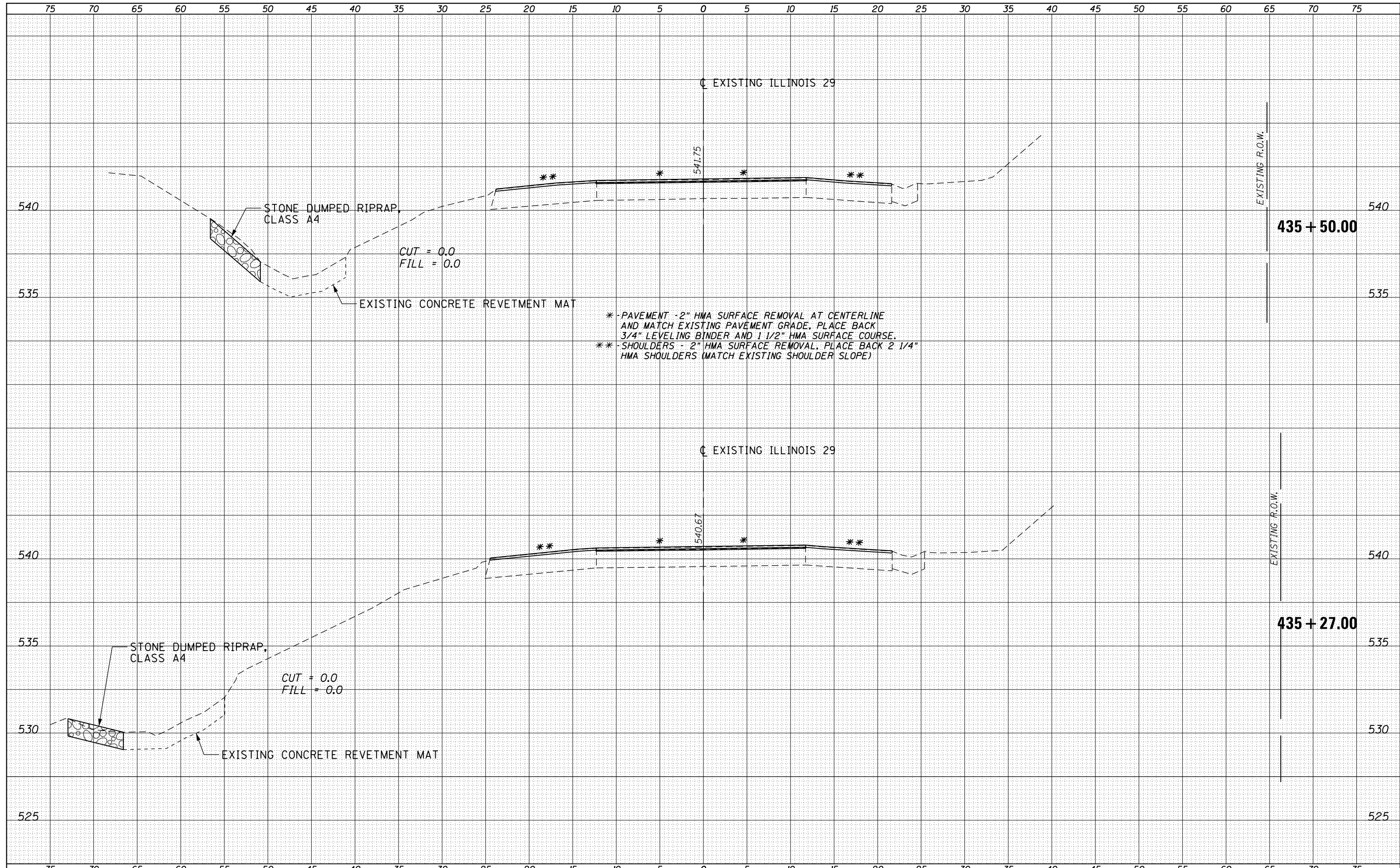
DATE	
BY	
SURVEYED	
PLOTTED	
TEMPLATE	
AREAS	
CHECKED	
ORIGINAL SURVEY	
NOTE BOOK	
NO.	



FILE NAME =	USER NAME = whitlingme	DESIGNED - RTS	REVISED -	STATE OF ILLINOIS DEPARTMENT OF TRANSPORTATION	IL RTE. 29 CROSS SECTIONS	F.A.P. RTE.	SECTION	COUNTY	TOTAL SHEETS	SHEET NO.
p:\11084EBIDINTEG\Illinois.gov\PIDOT\Documents\IDOT Offices\District 6\Projects\0672\J12\CADD\Drawings\shd-13-cross section\shd-13-cross section.dwg	DRAWN	REVISION	658			(102) RS-5, BRR	SANGAMON	163	140	
XSECTIONS (433+56 TO 436+50)	PLLOT SCALE = 10.0000' / in.	CHECKED -	REVISED -			CONTRACT NO. 72J12				
	PLLOT DATE = 2/3/2017	DATE - 08-12-2016	REVISED -			ILLINOIS FED. AID PROJECT				
SCALE:						SHEET 8	OF 11	SHEETS	STA. 435+19.00	TO STA. 435+19.00

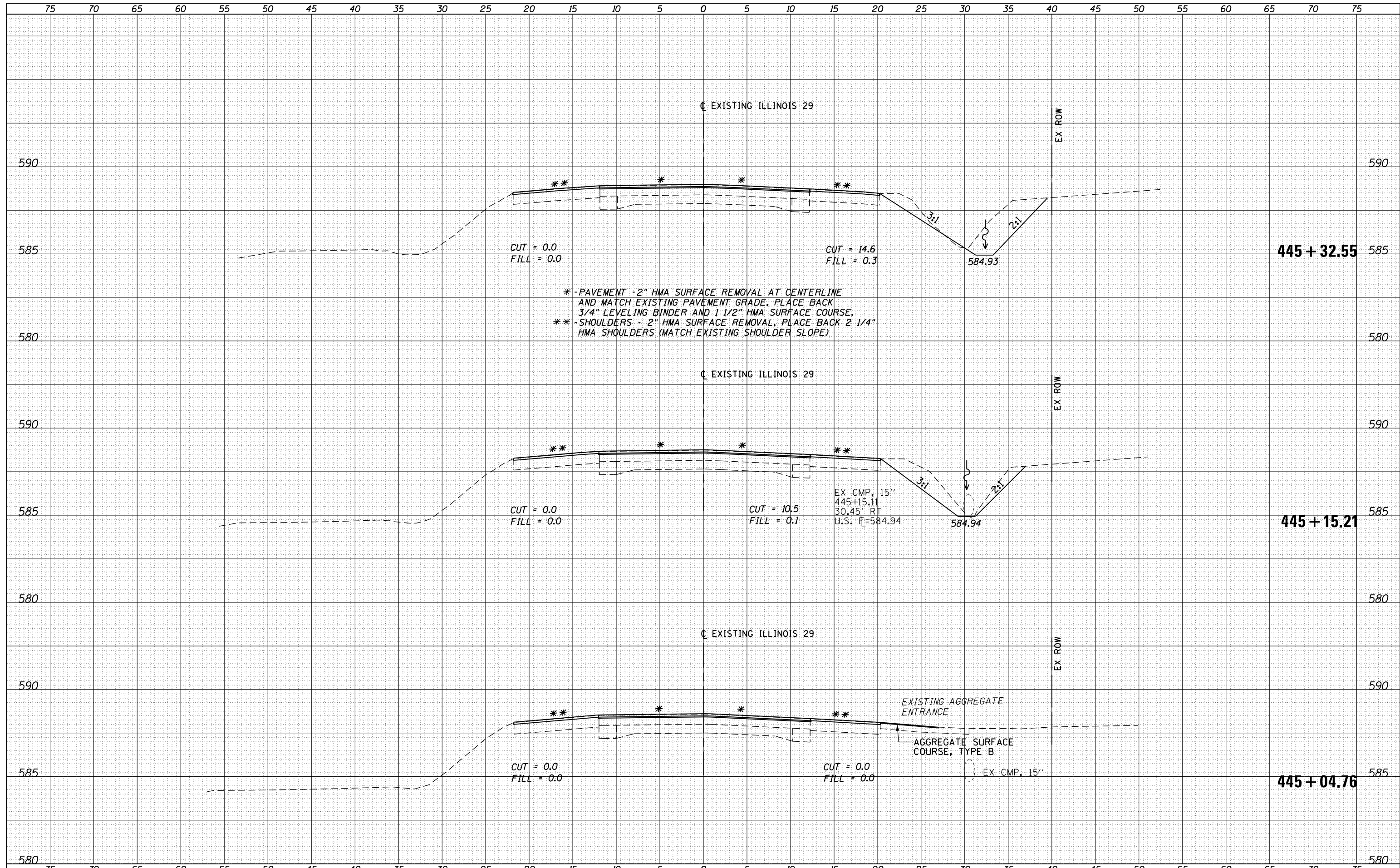
BY	DATE
SURVEYED	
PLOTTED	
TEMPLATE	
AREAS	
CHECKED	
NO.	

BY	DATE
SURVEYED	
PLOTTED	
TEMPLATE	
AREAS	
CHECKED	
NO.	



DATE	
BY	
SURVEYED	
PLOTTED	
TEMPLATE	
AREAS	
CHECKED	
FINAL	
NO.	

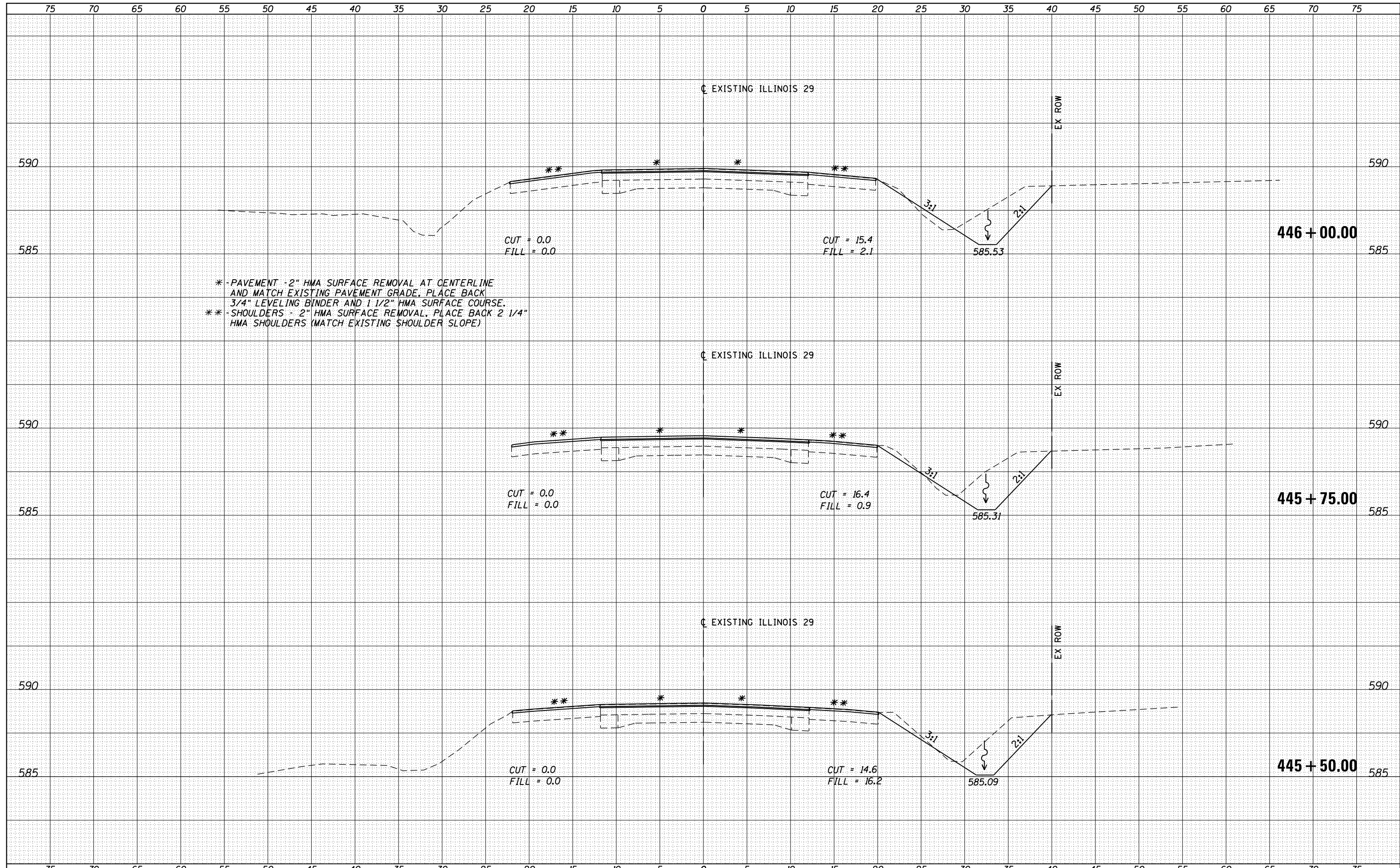
DATE	
BY	
SURVEYED	
PLOTTED	
TEMPLATE	
AREAS	
CHECKED	
ORIGINAL	
NO.	



FILE NAME =	USER NAME = whitlingme	DESIGNED - RTS	REVISED -	STATE OF ILLINOIS DEPARTMENT OF TRANSPORTATION	IL RTE. 29 CROSS SECTIONS			F.A.P. RTE.	SECTION	COUNTY	TOTAL SHEETS	SHEET NO.
p:\11084EBIDINTEG\Illinois.gov\PIDOT\Documents\IDOT Offices\District 6\Projects\0672\J12\CADD\Drawings\0672\14-cross section\0672-14-cross section.dwg	DRAWN	0672-14-cross section	REVISED -		658	(102) RS-5	SANGAMON	163	143			
XSECTIONS (444+34 TO 455+00)	PLOT SCALE = 10.0000' / in.	CHECKED -	REVISED -		SCALE: SHEET 4 OF 24 SHEETS STA. 445+04.76 TO STA. 445+32.55			CONTRACT NO. 72J12				
	PLOT DATE = 2/3/2017	DATE - 8-25-2016	REVISED -		ILLINOIS FED. AID PROJECT							

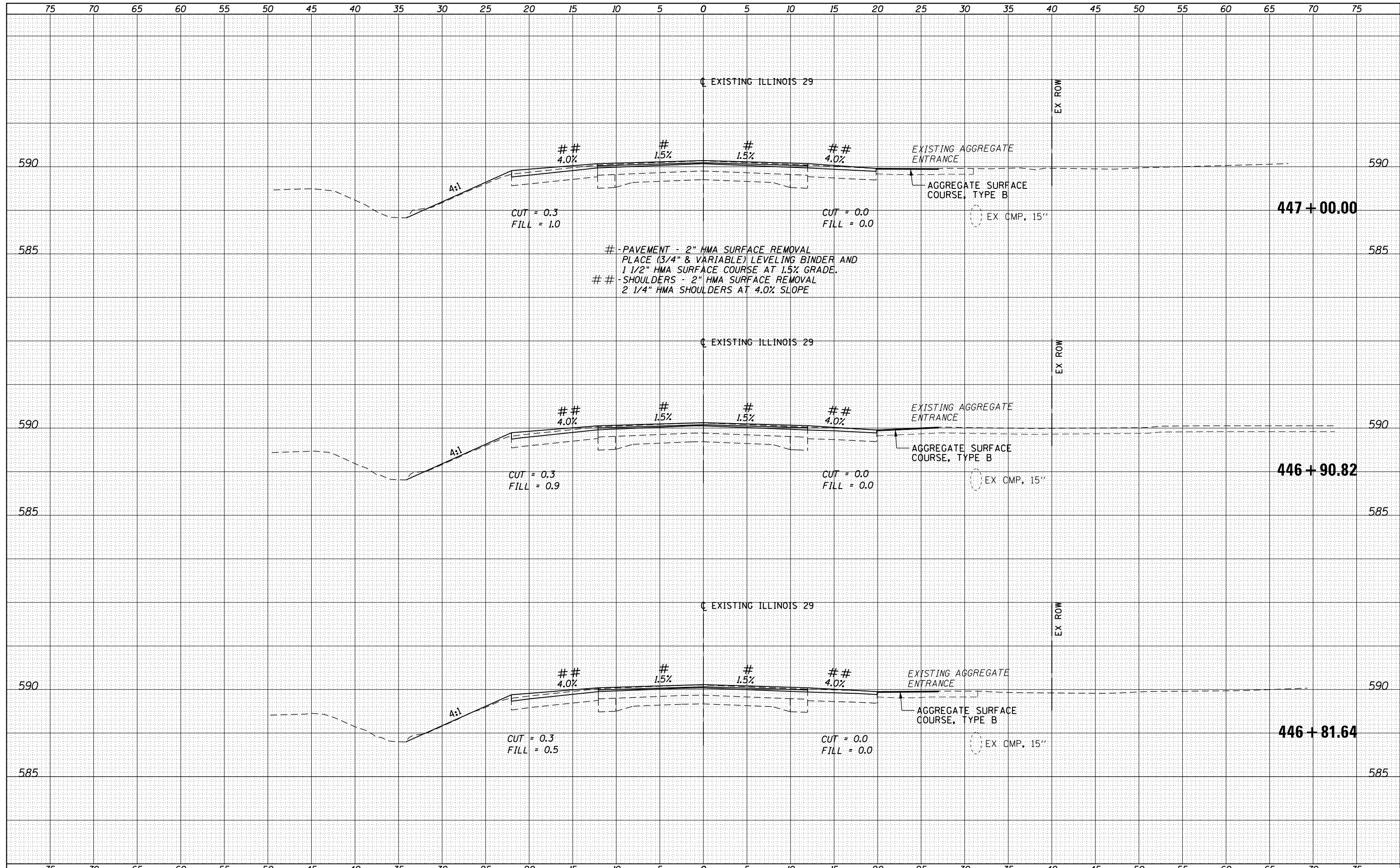
DATE	
BY	
SURVEYED	
PLOTTED	
TEMPLATE	
AREAS	
CHECKED	
NO.	

DATE	
BY	
SURVEYED	
PLOTTED	
TEMPLATE	
AREAS	
CHECKED	
NO.	



DATE	
BY	
SURVEYED	
PLOTTED	
TEMPLATE	
AREAS CHECKED	
NO.	

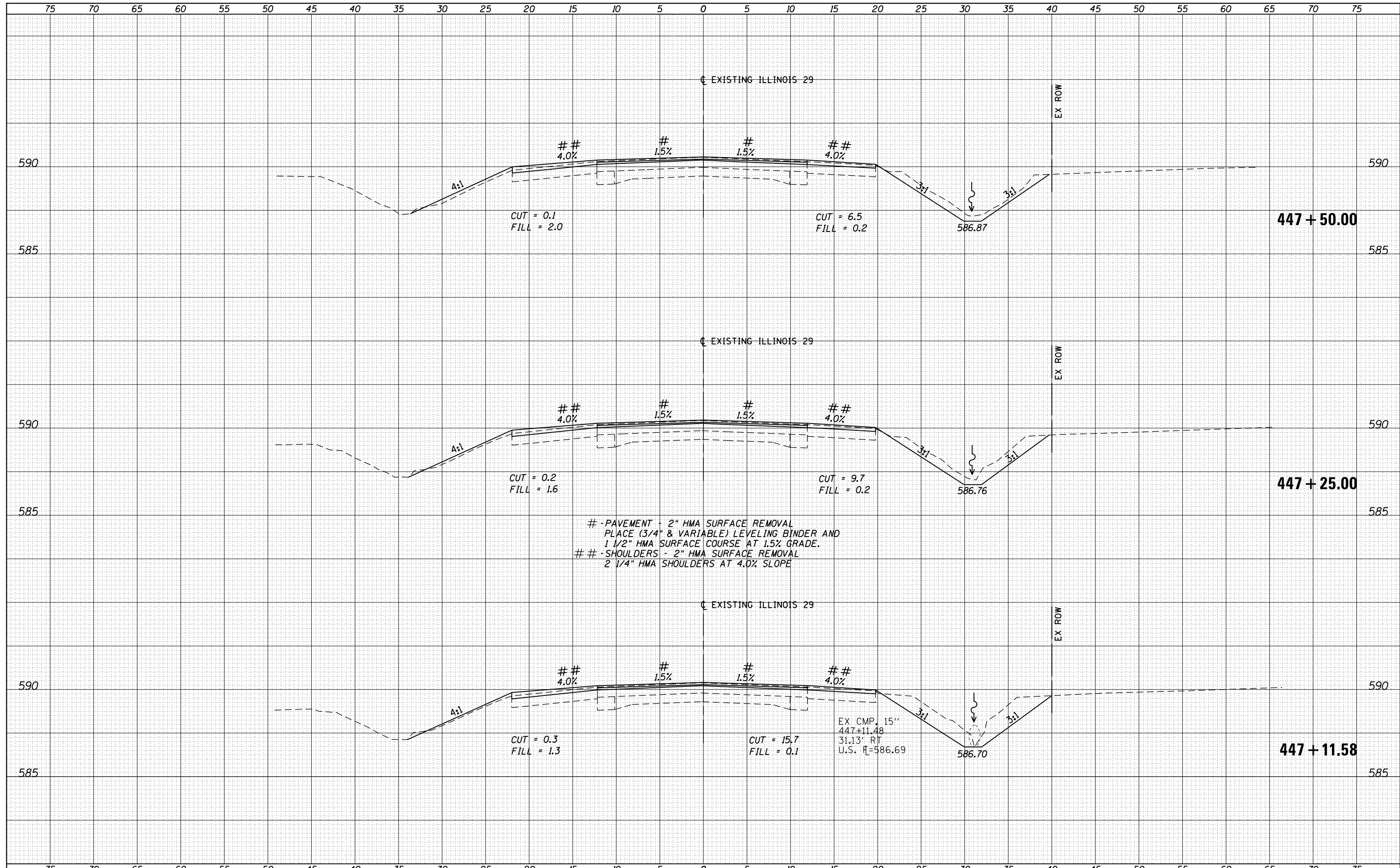
DATE	
BY	
SURVEYED	
PLOTTED	
TEMPLATE	
AREAS CHECKED	
NO.	



FILE NAME =	USER NAME = whitlingme	DESIGNED - RTS	REVISED -	STATE OF ILLINOIS DEPARTMENT OF TRANSPORTATION	IL RTE. 29 CROSS SECTIONS			F.A.P. RTE.	SECTION	COUNTY	TOTAL SHEETS	SHEET NO.
p:\11084EBIDINTEG\Illinois.gov\PIDOT\Documents\IDOT Offices\District 6\Projects\0672\12\CADD\Drawings\shd-14-cross section	DRAWN	REVISION	REVISION		658	(102) RS-5	SANGAMON	163	146			
PLOT SCALE = 10.0000 / in.	CHECKED -	REVISION	REVISION		CONTRACT NO. 72J12			ILLINOIS FED. AID PROJECT				
XSECTIONS (444+34 TO 455+00)	DATE - 8-25-2016	REVISION	REVISION		SCALE:	SHEET 7 OF 24 SHEETS	STA. 446+81.64 TO STA. 447+00.00					

DATE	
BY	
FINAL SURVEY	SURVEYED
NOTE BOOK	PLOTTED
NO.	TEMPLATE
	AREAS CHECKED

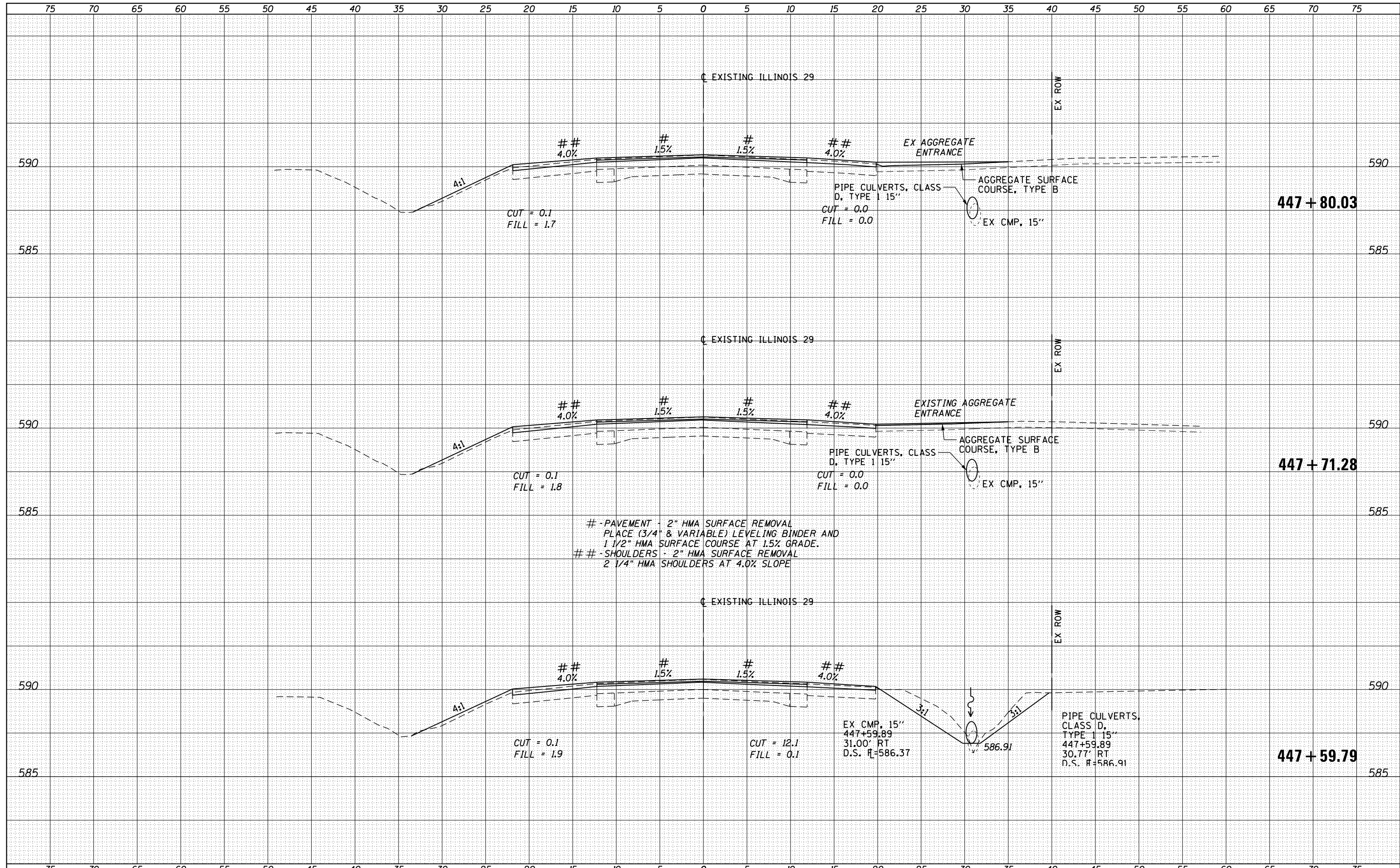
DATE	
BY	
ORIGINAL SURVEY	SURVEYED
NOTE BOOK	PLOTTED
NO.	TEMPLATE
	AREAS CHECKED



- PAVEMENT - 2" HMA SURFACE REMOVAL
 PLACE (3/4" & VARIABLE) LEVELING BINDER AND
 1 1/2" HMA SURFACE COURSE AT 1.5% GRADE.
 ## - SHOULDERS - 2" HMA SURFACE REMOVAL
 2 1/4" HMA SHOULDERS AT 4.0% SLOPE

DATE	
BY	
FINAL SURVEY	
NO. _____	
SURVEYED	
PLOTTED	
TEMPLATE	
AREAS CHECKED	

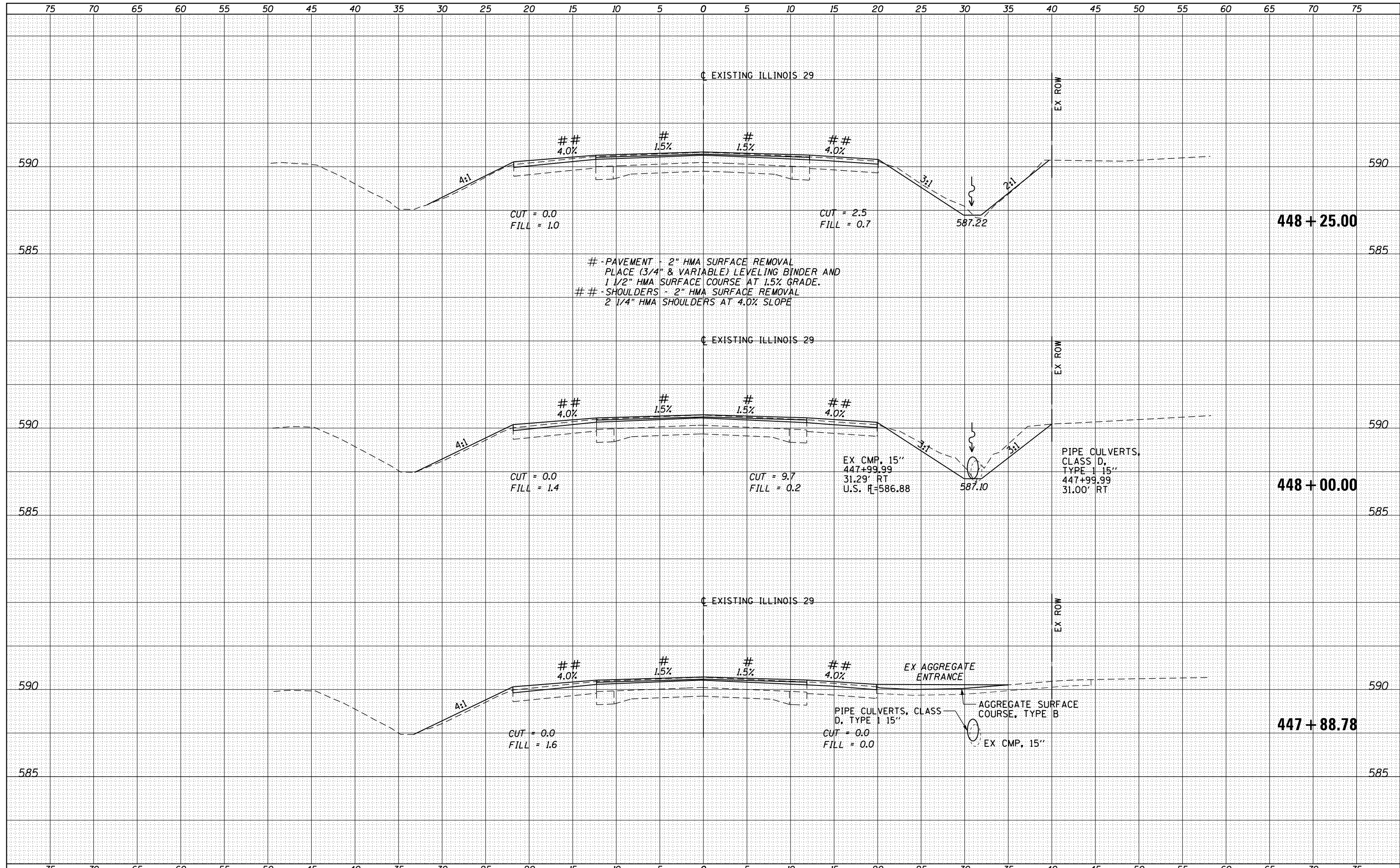
DATE	
BY	
ORIGINAL SURVEY	
NO. _____	
SURVEYED	
PLOTTED	
TEMPLATE	
AREAS CHECKED	



- PAVEMENT - 2" HMA SURFACE REMOVAL
 PLACE (3/4" & VARIABLE) LEVELING BINDER AND
 1 1/2" HMA SURFACE COURSE AT 1.5% GRADE.
 ## - SHOULDERS - 2" HMA SURFACE REMOVAL
 2 1/4" HMA SHOULDERS AT 4.0% SLOPE

DATE	
BY	
SURVEYED	
PLOTTED	
TEMPLATE	
AREAS	
CHECKED	
NO.	

DATE	
BY	
SURVEYED	
PLOTTED	
TEMPLATE	
AREAS	
CHECKED	
NO.	



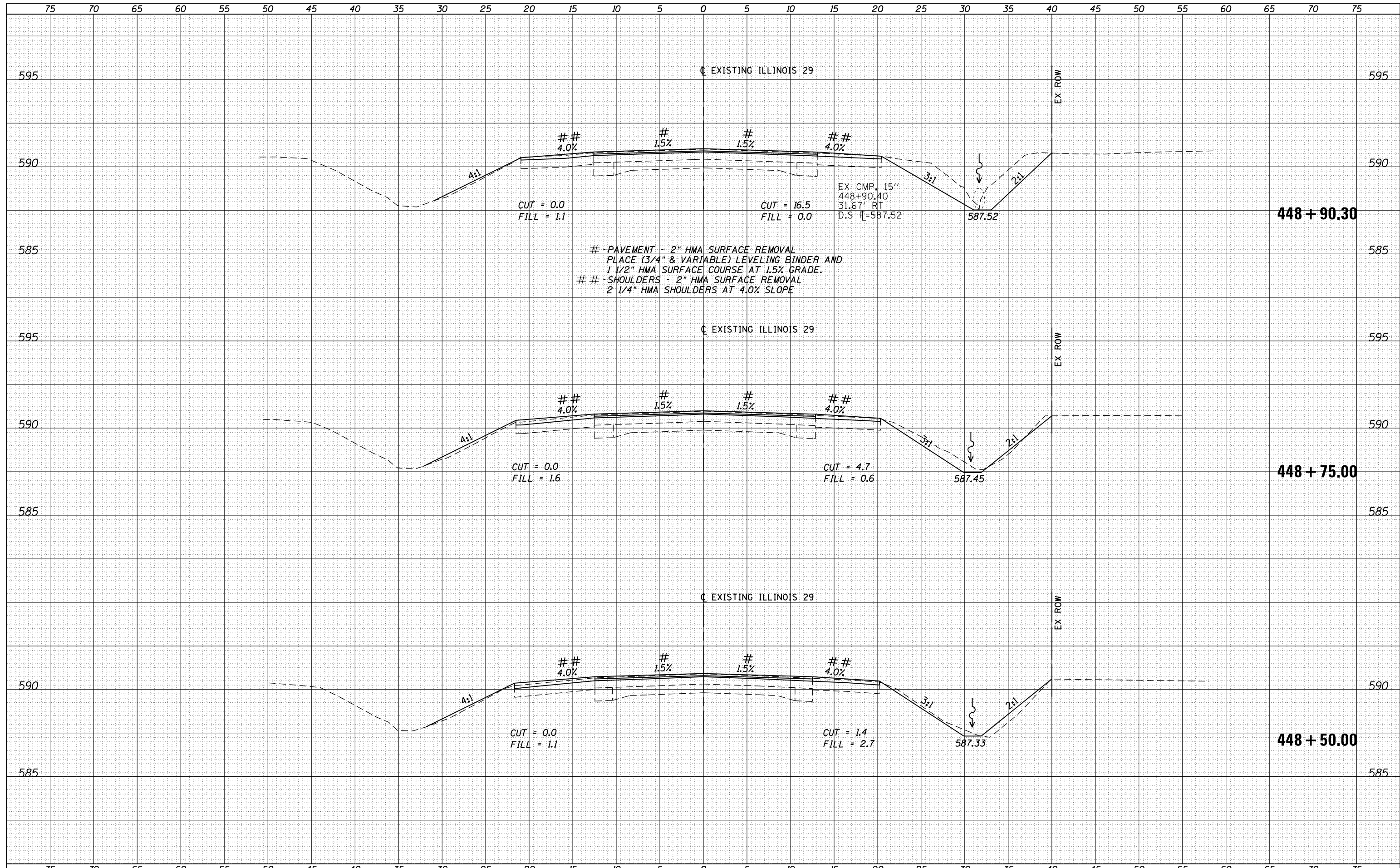
PAVEMENT - 2" HMA SURFACE REMOVAL
 PLACE (3/4" & VARIABLE) LEVELING BINDER AND
 1 1/2" HMA SURFACE COURSE AT 1.5% GRADE.
 # # SHOULDERS - 2" HMA SURFACE REMOVAL
 2 1/4" HMA SHOULDERS AT 4.0% SLOPE

PIPE CULVERTS,
 CLASS D,
 TYPE 1 15"
 447+99.99
 31.00' RT

EX AGGREGATE
 ENTRANCE
 PIPE CULVERTS, CLASS
 D, TYPE 1 15"
 CUT = 0.0
 FILL = 0.0
 EX CMP, 15"

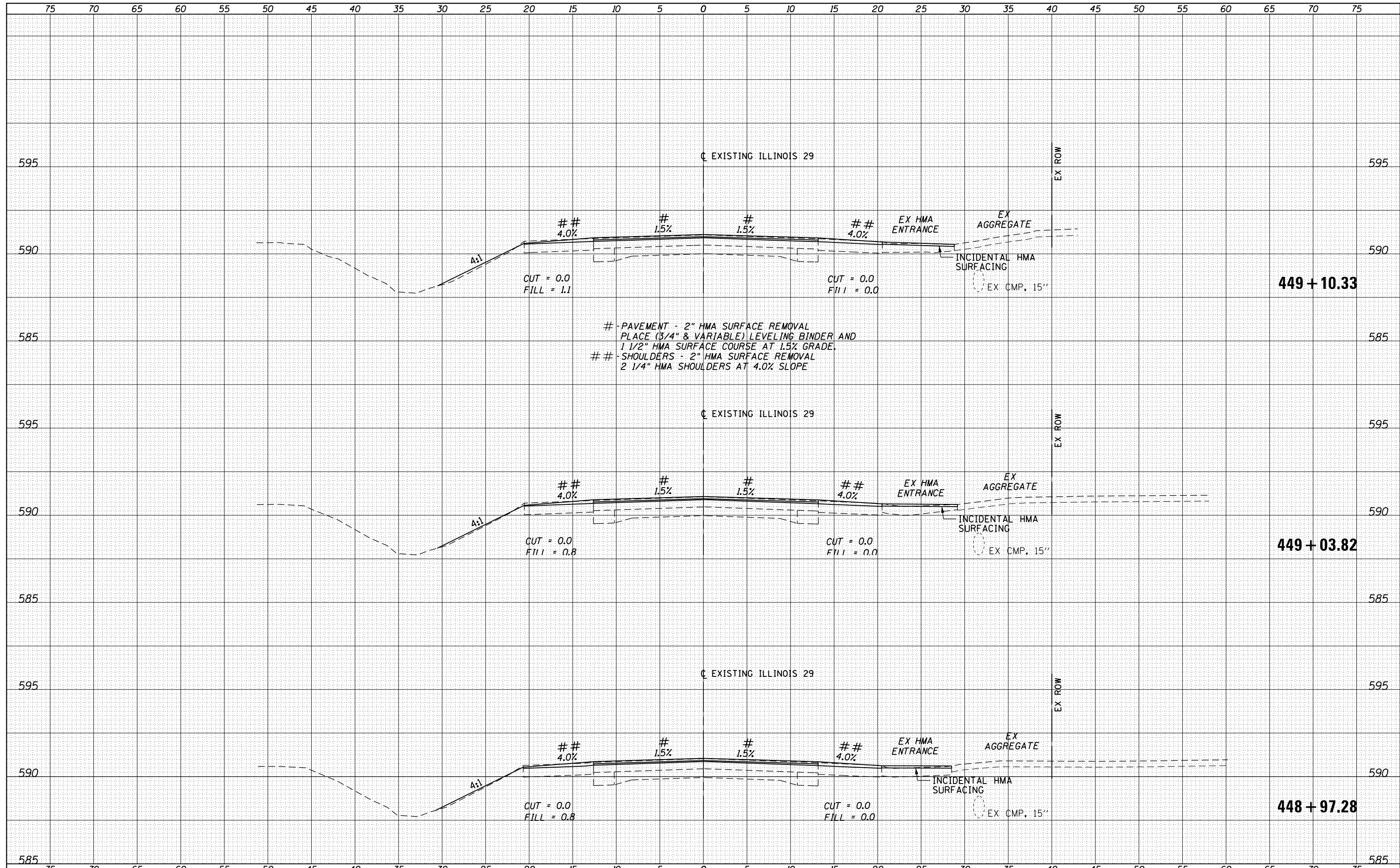
DATE	
BY	
FINAL SURVEY	SURVEYED
NOTE BOOK	PLOTTED
NO.	TEMPLATE
	AREAS CHECKED

DATE	
BY	
ORIGINAL SURVEY	SURVEYED
NOTE BOOK	PLOTTED
NO.	TEMPLATE
	AREAS CHECKED



DATE	
BY	
SURVEYED	
PLOTTED	
TEMPLATE	
AREAS	
CHECKED	
NO.	

DATE	
BY	
SURVEYED	
PLOTTED	
TEMPLATE	
AREAS	
CHECKED	
NO.	

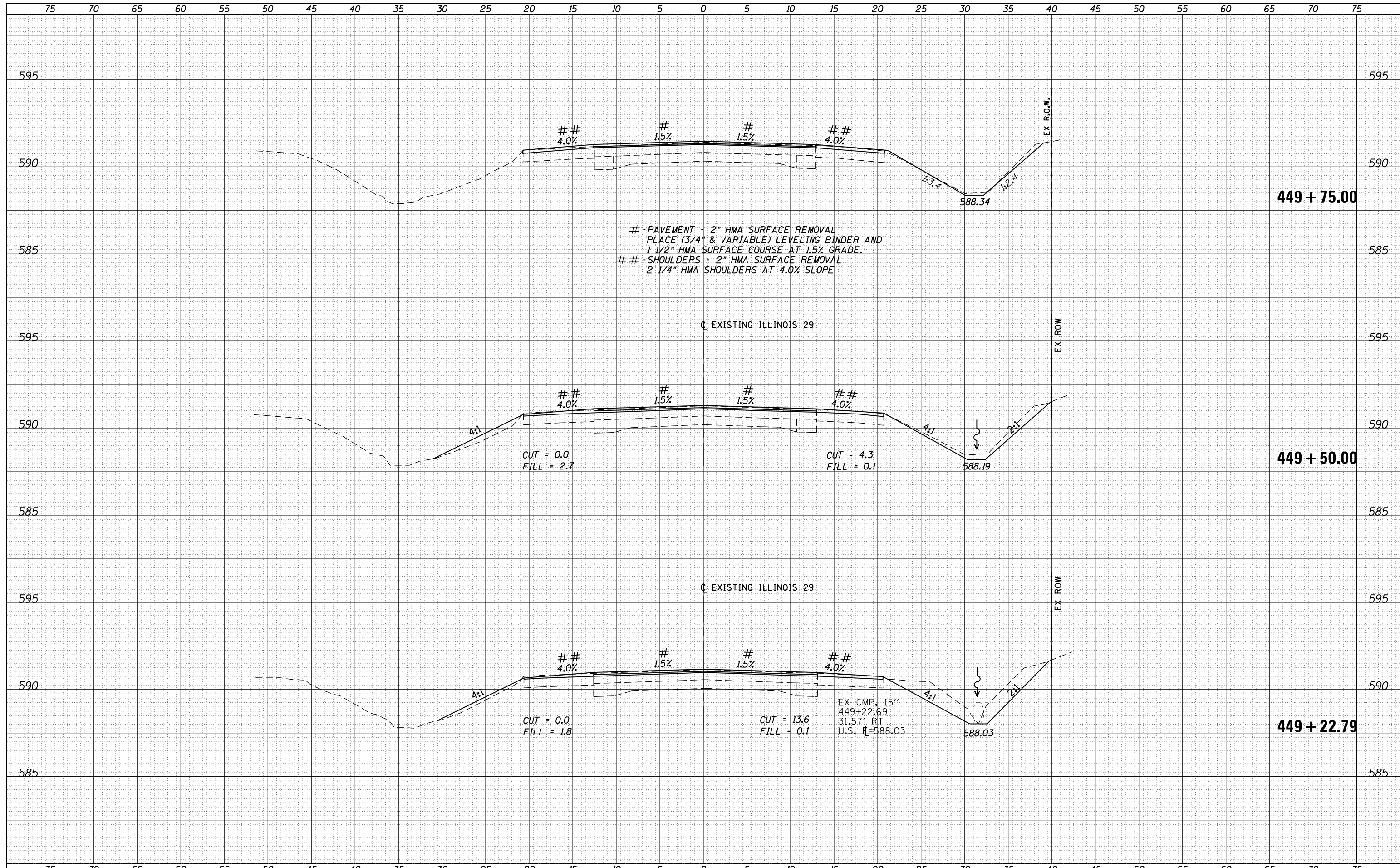


- PAVEMENT - 2" HMA SURFACE REMOVAL
PLACE (3/4" & VARIABLE) LEVELING BINDER AND
1 1/2" HMA SURFACE COURSE AT 1.5% GRADE.
- SHOULDERS - 2" HMA SURFACE REMOVAL
2 1/4" HMA SHOULDERS AT 4.0% SLOPE

FILE NAME =	USER NAME = whitlingme	DESIGNED - RTS	REVISED -	STATE OF ILLINOIS DEPARTMENT OF TRANSPORTATION	IL RTE. 29 CROSS SECTIONS	F.A.P. RTE.	SECTION	COUNTY	TOTAL SHEETS	SHEET NO.
p:\1\084EBIDINTEG\Illinois.gov\PIDOT\Documents\IDOT Offices\District 6\Projects\0672\J12\CADD\Drawings\0672\sh14-cross section\0672-sh14-cross section.dwg	DRAWN	REVISED	658			(102) RS-5	SANGAMON	163	151	
XSECTIONS (444+34 TO 455+00)	PLOT SCALE = 10.0000' / in.	CHECKED -	REVISED -			CONTRACT NO. 72J12				
PLOT DATE = 2/3/2017	DATE - 8-25-2016	REVISED -	SCALE: SHEET 12 OF 24 SHEETS STA. 448+97.28 TO STA. 449+10.33			ILLINOIS FED. AID PROJECT				

DATE	
BY	
SURVEYED	
PLOTTED	
TEMPLATE	
AREAS	
CHECKED	
FINAL SURVEY	
NOTE BOOK	
NO.	

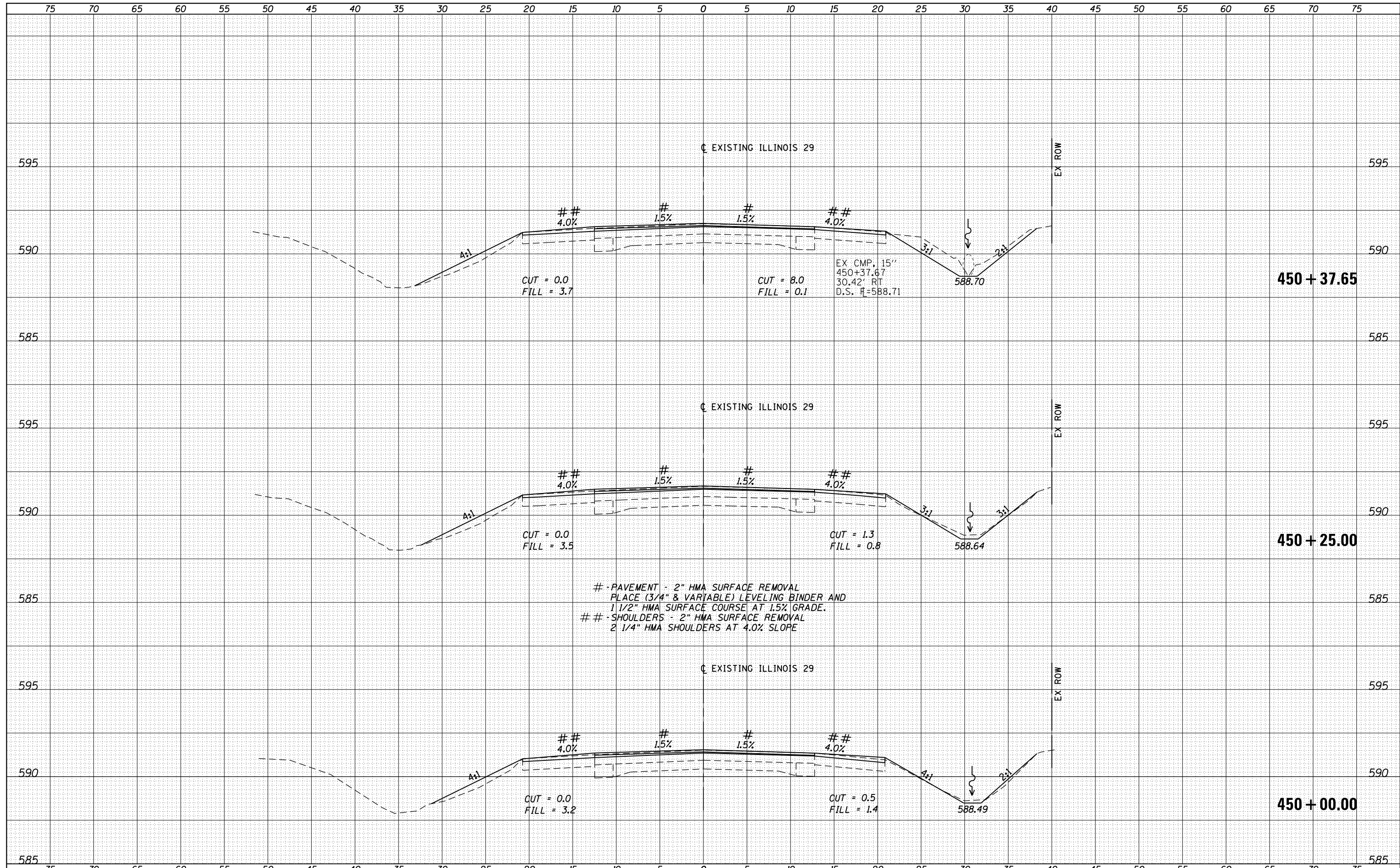
DATE	
BY	
SURVEYED	
PLOTTED	
TEMPLATE	
AREAS	
CHECKED	
ORIGINAL SURVEY	
NOTE BOOK	
NO.	



FILE NAME =	USER NAME = whitlingme	DESIGNED - RTS	REVISED -	STATE OF ILLINOIS DEPARTMENT OF TRANSPORTATION	IL RTE. 29 CROSS SECTIONS			F.A.P. RTE.	SECTION	COUNTY	TOTAL SHEETS	SHEET NO.	
DRAWN								REVISED -	658	(102) RS-5	SANGAMON	163	152
PLOT SCALE = 10.0000' / in.								CHECKED -	REVISED -	CONTRACT NO. 72J12			
PLOT DATE = 2/3/2017								DATE - 8-25-2016	REVISED -	ILLINOIS FED. AID PROJECT			
XSECTIONS (444+34 TO 455+00)				SCALE:				SHEET 13 OF 24 SHEETS		STA. 449+22.79 TO STA. 449+75.00			

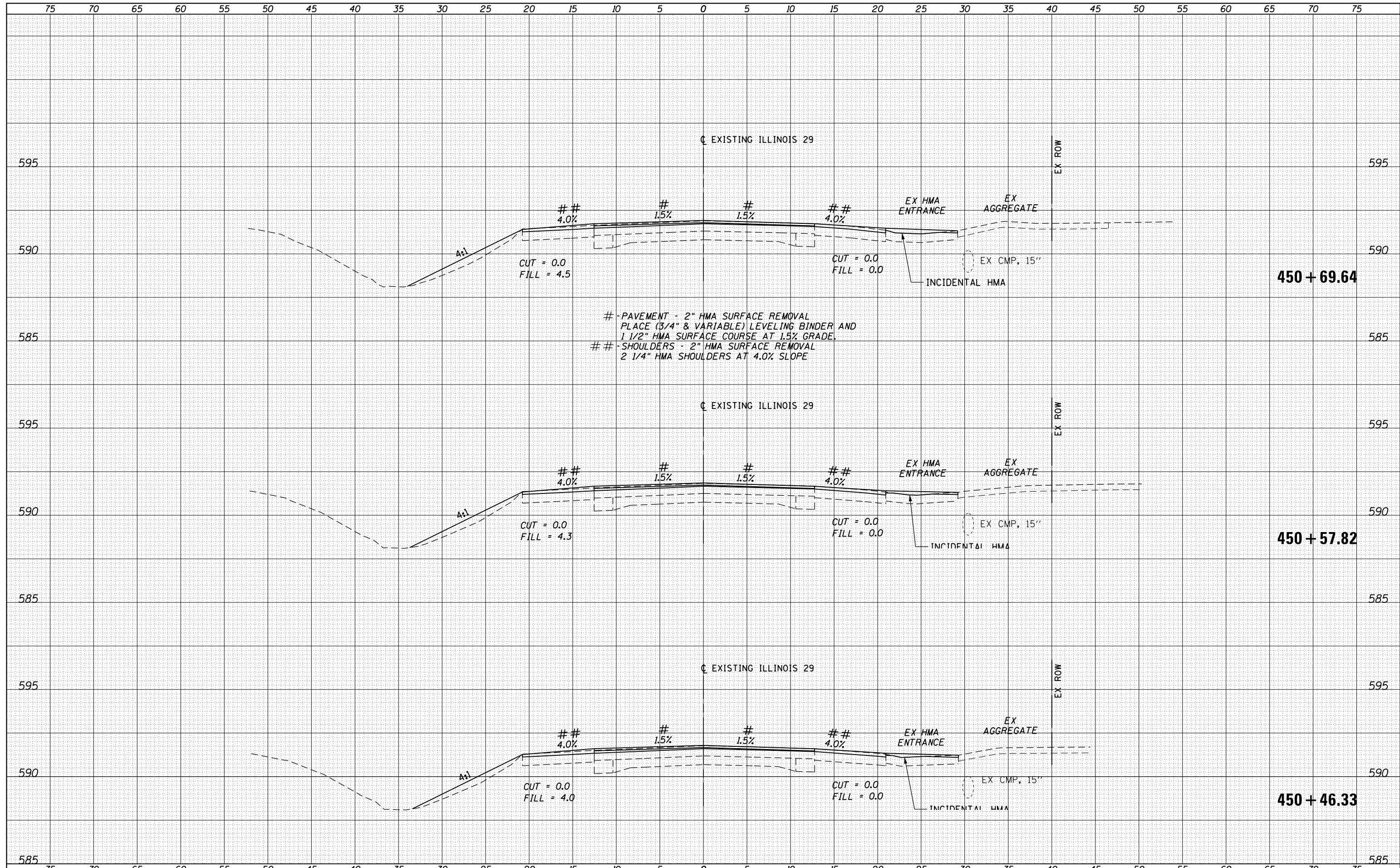
DATE	
BY	
SURVEYED	
PLOTTED	
TEMPLATE	
AREAS	
CHECKED	
FINAL SURVEY	
NOTE BOOK	
NO.	

DATE	
BY	
SURVEYED	
PLOTTED	
TEMPLATE	
AREAS	
CHECKED	
ORIGINAL SURVEY	
NOTE BOOK	
NO.	



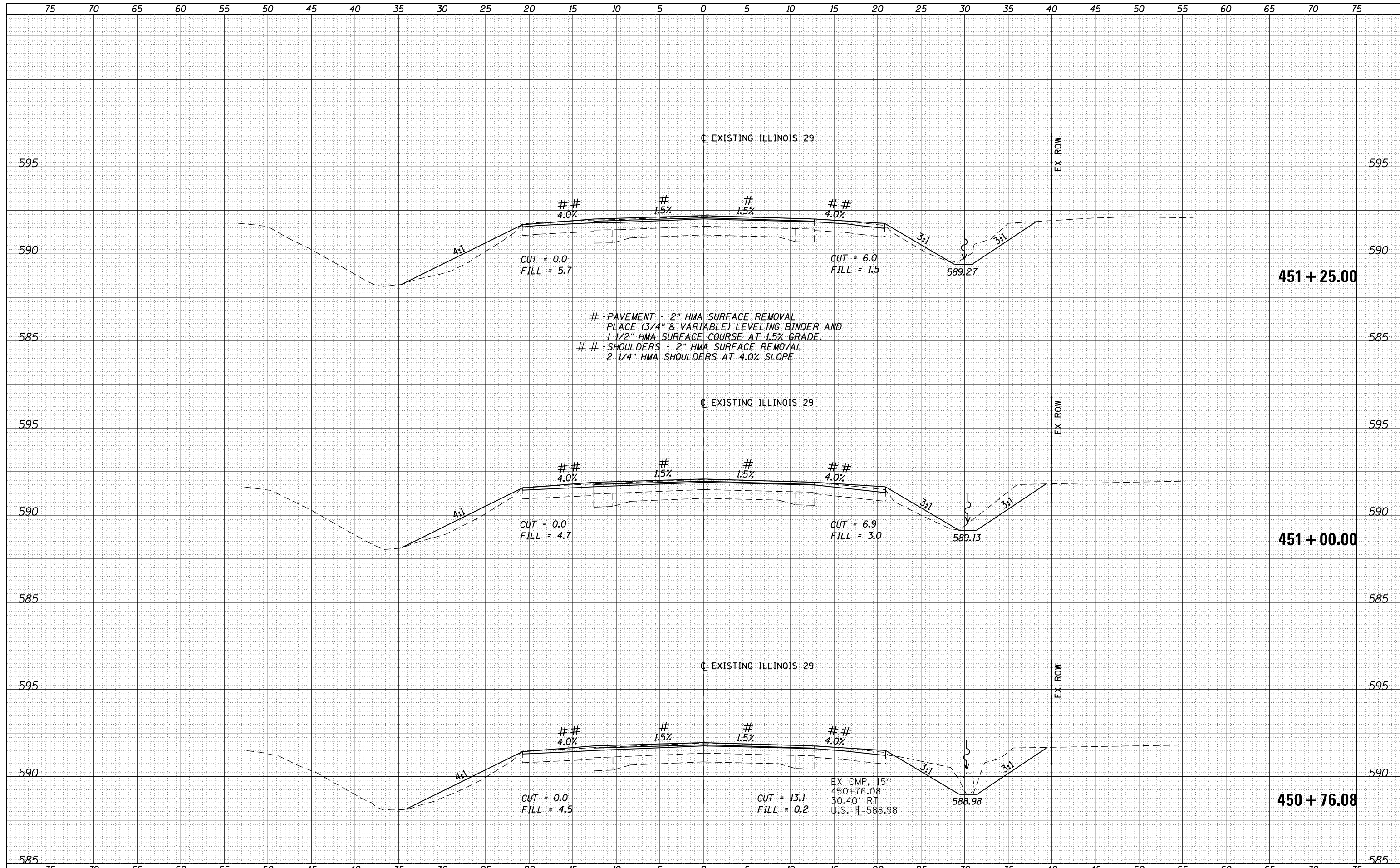
DATE	
BY	
SURVEYED	
PLOTTED	
TEMPLATE	
AREAS	
CHECKED	
NO.	

DATE	
BY	
SURVEYED	
PLOTTED	
TEMPLATE	
AREAS	
CHECKED	
NO.	



DATE	
BY	
ORIGINAL SURVEY	
PLOTTED	
TEMPLATE	
AREAS	
CHECKED	
NO.	


DATE	
BY	
ORIGINAL SURVEY	
PLOTTED	
TEMPLATE	
AREAS	
CHECKED	
NO.	



FILE NAME =	USER NAME = whitlingme	DESIGNED - RTS	REVISED -	STATE OF ILLINOIS DEPARTMENT OF TRANSPORTATION	IL RTE. 29 CROSS SECTIONS			F.A.P. RTE.	SECTION	COUNTY	TOTAL SHEETS	SHEET NO.	
DRAWN sheets\06\2015\sh14-cross section								REVISED -	658	(102) RS-5	SANGAMON	163	155
PLOT SCALE = 10.0000" / in.								CHECKED -	REVISED -	CONTRACT NO. 72J12			
PLOT DATE = 2/3/2017								DATE - 8-25-2016	REVISED -	ILLINOIS FED. AID PROJECT			
XSECTIONS (444+34 TO 455+00)				SCALE:				SHEET 16 OF 24 SHEETS			STA. 450+76.08 TO STA. 451+25.00		

DATE	
BY	
SURVEYED	
PLOTTED	
TEMPLATE	
AREAS	
CHECKED	
NO.	

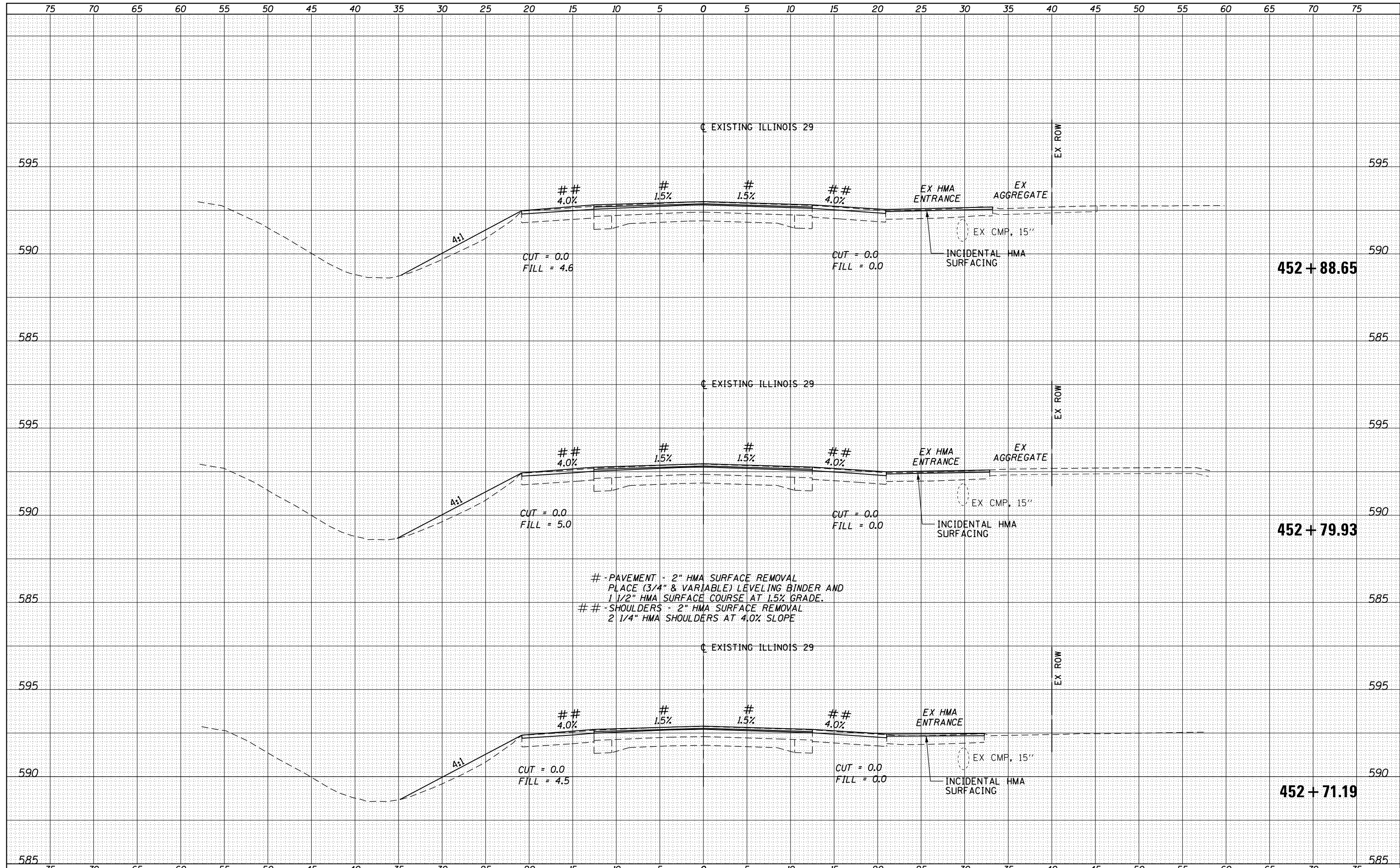
DATE	
BY	
SURVEYED	
PLOTTED	
TEMPLATE	
AREAS	
CHECKED	
NO.	



FILE NAME =	USER NAME = whitlingme	DESIGNED - RTS	REVISED -	STATE OF ILLINOIS DEPARTMENT OF TRANSPORTATION	IL RTE. 29 CROSS SECTIONS			F.A.P. RTE.	SECTION	COUNTY	TOTAL SHEETS	SHEET NO.
p:\il084EBIDINTEG\Illinois.gov\PIDOT\Documents\IDOT Offices\District 6\Projects\0672\J12\CADD\Drawings\672\sh14-cross section\REVISED -	DRAWN	REVISED -	658					(102) RS-5	SANGAMON	163	156	
PLOT SCALE = 10.0000" / in.	CHECKED -	REVISED -	CONTRACT NO. 72J12									
PLOT DATE = 2/3/2017	DATE - 8-25-2016	REVISED -	ILLINOIS FED. AID PROJECT									
XSECTIONS (444+34 TO 455+00)				SCALE:	SHEET 17	OF 24 SHEETS	STA. 451+31.38	TO STA. 451+47.82				

DATE	
BY	
SURVEYED	
PLOTTED	
TEMPLATE	
AREAS CHECKED	
FINAL SURVEY	
NOTE BOOK	
NO.	

DATE	
BY	
SURVEYED	
PLOTTED	
TEMPLATE	
AREAS CHECKED	
ORIGINAL SURVEY	
NOTE BOOK	
NO.	

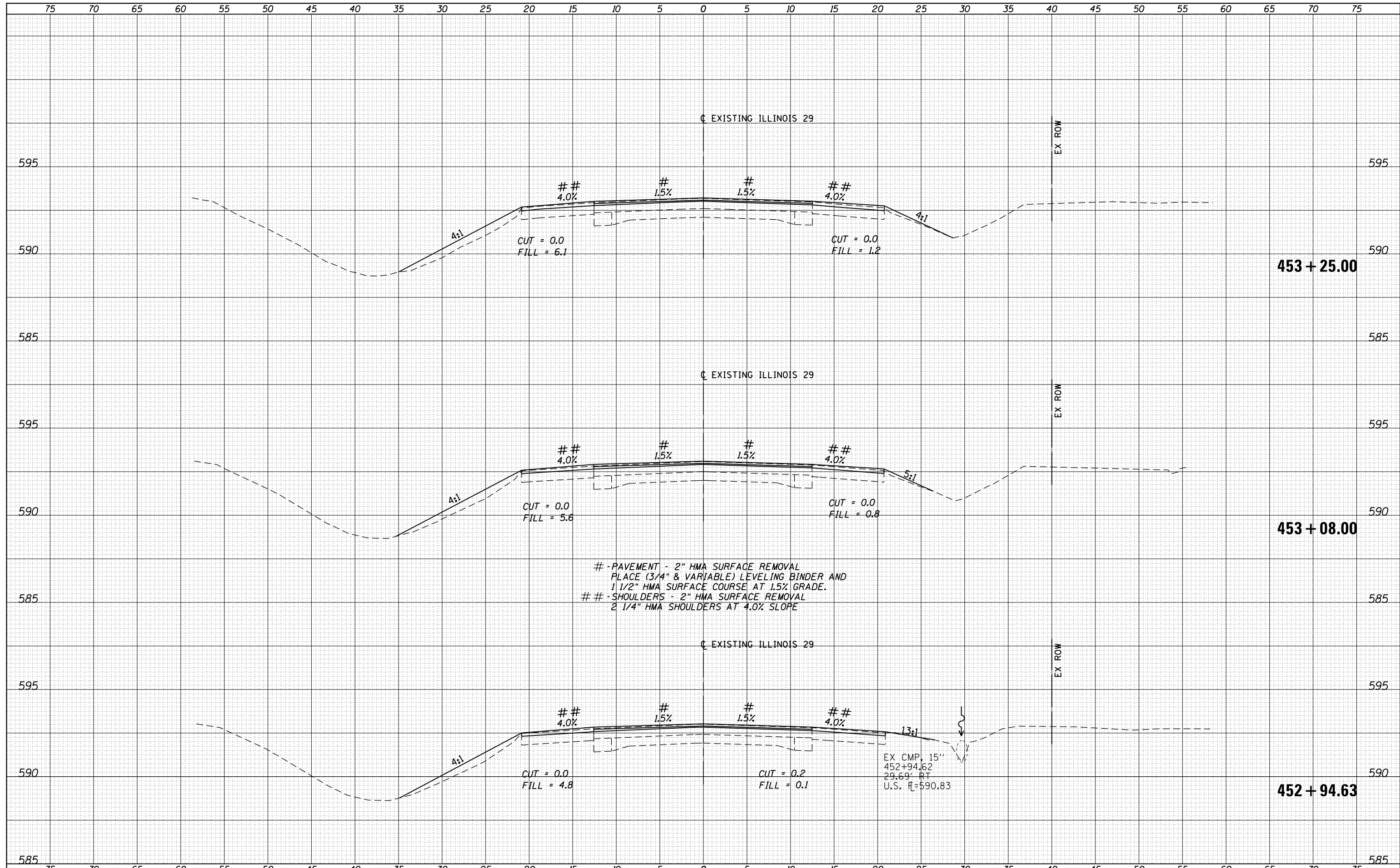


- PAVEMENT - 2" HMA SURFACE REMOVAL
 PLACE (3/4" & VARIABLE) LEVELING BINDER AND
 1 1/2" HMA SURFACE COURSE AT 1.5% GRADE.
 ## - SHOULDERS - 2" HMA SURFACE REMOVAL
 2 1/4" HMA SHOULDERS AT 4.0% SLOPE

FILE NAME =	USER NAME = whitingme	DESIGNED - RTS	REVISED -	STATE OF ILLINOIS DEPARTMENT OF TRANSPORTATION	IL RTE. 29 CROSS SECTIONS				F.A.P. RTE. 658	SECTION (102) RS-5	COUNTY SANGAMON	TOTAL SHEETS 163	SHEET NO. 159
DRAWN sheets\06\2015\sh14-cross section		CHECKED -	REVISED -		SCALE: SHEET 20 OF 24 SHEETS STA. 452+71.19 TO STA. 452+88.65				CONTRACT NO. 72J12				
PLOT SCALE = 10.0000' / in.		DATE - 8-25-2016	REVISED -		ILLINOIS FED. AID PROJECT								
PLOT DATE = 2/3/2017													

DATE	
BY	
SURVEYED	
PLOTTED	
TEMPLATE	
AREAS	
CHECKED	
FINAL	
SURVEY	
NOTE BOOK	
NO.	

DATE	
BY	
SURVEYED	
PLOTTED	
TEMPLATE	
AREAS	
CHECKED	
ORIGINAL	
SURVEY	
NOTE BOOK	
NO.	




- PAVEMENT - 2" HMA SURFACE REMOVAL
 PLACE (3/4" & VARIABLE) LEVELING BINDER AND
 1 1/2" HMA SURFACE COURSE AT 1.5% GRADE.
 ## - SHOULDERS - 2" HMA SURFACE REMOVAL
 2 1/4" HMA SHOULDERS AT 4.0% SLOPE

EX CMP, 15"
 452+94.62
 29.69' RT
 U.S. \bar{x} = 590.83

FILE NAME =	USER NAME = whitlingme	DESIGNED - RTS	REVISED -	STATE OF ILLINOIS DEPARTMENT OF TRANSPORTATION	IL RTE. 29 CROSS SECTIONS			F.A.P. RTE.	SECTION	COUNTY	TOTAL SHEETS	SHEET NO.
DRAWN sheets\06\2015\sh14-cross section								658	(102) RS-5	SANGAMON	163	160
PLOT SCALE = 10.0000' / in.					CHECKED -	REVISED -	CONTRACT NO. 72J12					
PLOT DATE = 2/3/2017					DATE - 8-25-2016	REVISED -	SCALE:	SHEET 21 OF 24 SHEETS	STA. 452+94.63 TO STA. 453+25.00	ILLINOIS FED. AID PROJECT		

DATE	
BY	
SURVEYED	
PLOTTED	
TEMPLATE	
AREAS CHECKED	
NO.	

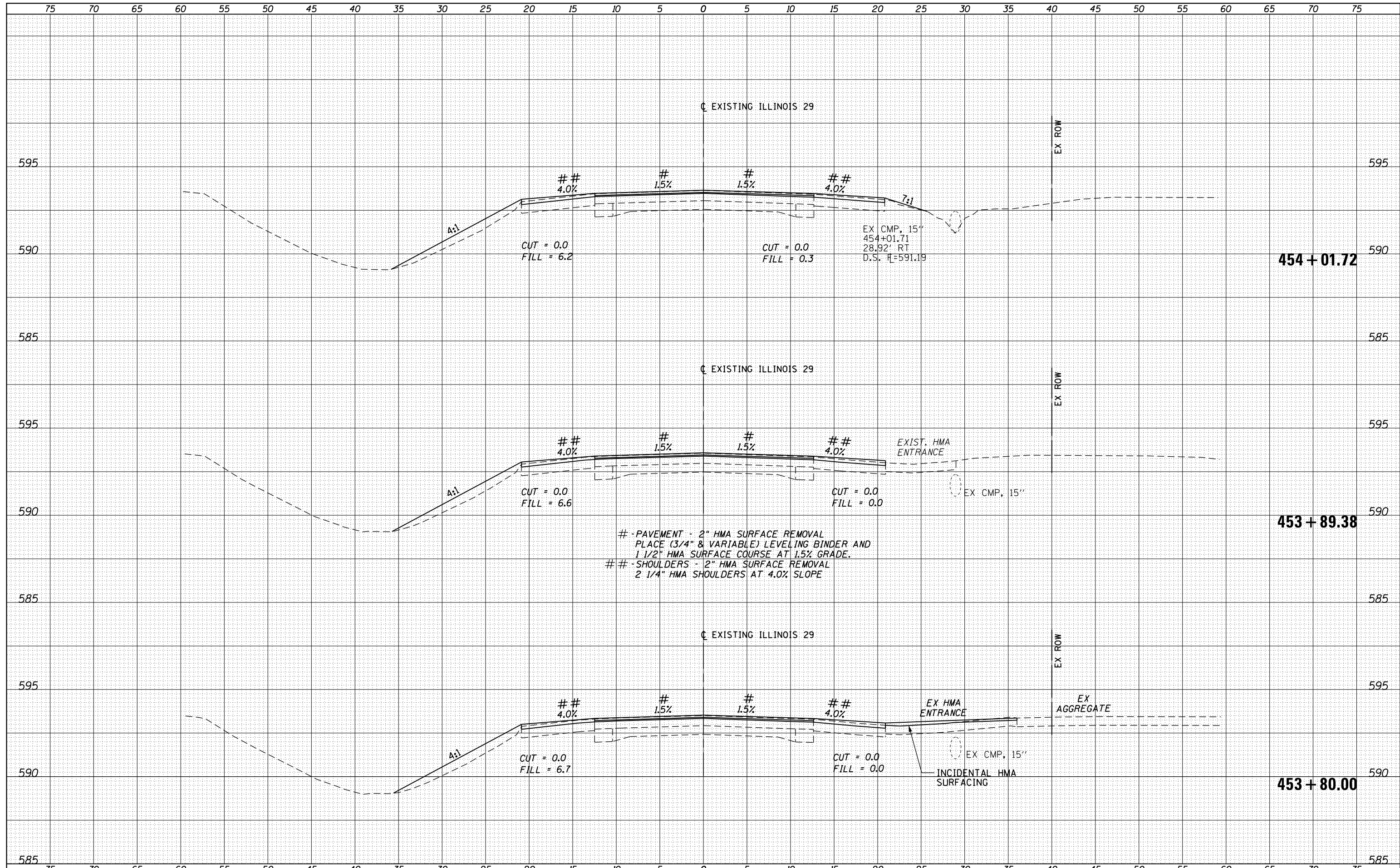
DATE	
BY	
SURVEYED	
PLOTTED	
TEMPLATE	
AREAS CHECKED	
NO.	



FILE NAME =	USER NAME = whitingme	DESIGNED - RTS	REVISED -	STATE OF ILLINOIS DEPARTMENT OF TRANSPORTATION	IL RTE. 29 CROSS SECTIONS			F.A.P. RTE. 658	SECTION (102) RS-5	COUNTY SANGAMON	TOTAL SHEETS 163	SHEET NO. 161
DRAWN sheets\06\2015\sh14-cross section					REVISED -	SCALE:	SHEET 22	OF 24 SHEETS	STA. 453+50.00	TO STA. 453+71.88	CONTRACT NO. 72J12	
PLOT SCALE = 10.0000" / in.					CHECKED -	REVISED -						
PLOT DATE = 2/3/2017					DATE - 8-25-2016	REVISED -	ILLINOIS FED. AID PROJECT					

DATE	
BY	
SURVEYED	
PLOTTED	
TEMPLATE	
AREAS	
CHECKED	
FINAL	
SURVEY	
NOTE BOOK	
NO.	

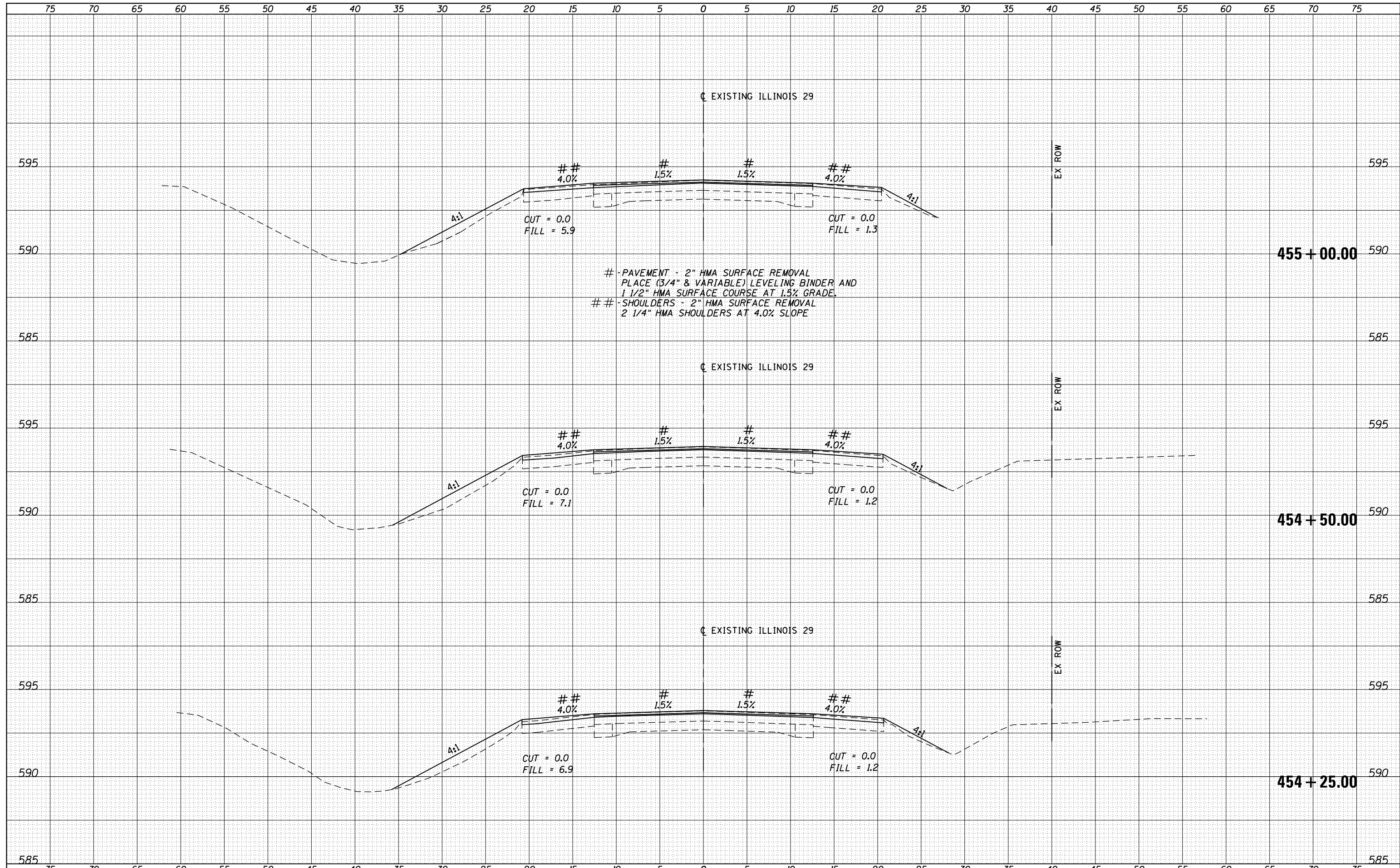
DATE	
BY	
SURVEYED	
PLOTTED	
TEMPLATE	
AREAS	
CHECKED	
ORIGINAL	
SURVEY	
NOTE BOOK	
NO.	



FILE NAME =	USER NAME = whitlingme	DESIGNED - RTS	REVISED -	STATE OF ILLINOIS DEPARTMENT OF TRANSPORTATION	IL RTE. 29 CROSS SECTIONS	F.A.P. RTE.	SECTION	COUNTY	TOTAL SHEETS	SHEET NO.
p:\11084EBIDINTEG.illinois.gov\PIWIDOT\Documents\IDOT Offices\District 6\Projects\0672\J12\CADD\Drawings\Drawings\0672-sht-14-cross section	DRAWN	REVISED	658			(102) RS-5	SANGAMON	163	162	
XSECTIONS (444+34 TO 455+00)	PLLOT SCALE = 10.0000' / in.	CHECKED -	REVISED -			CONTRACT NO. 72J12				
	PLLOT DATE = 2/3/2017	DATE - 8-25-2016	REVISED -			ILLINOIS FED. AID PROJECT				
SCALE:						SHEET 23 OF 24 SHEETS		STA. 453+80.00 TO STA. 454+01.72		

DATE	
BY	
SURVEYED	
PLOTTED	
TEMPLATE	
AREAS	
CHECKED	
NO.	

DATE	
BY	
SURVEYED	
PLOTTED	
TEMPLATE	
AREAS	
CHECKED	
NO.	



FILE NAME =	USER NAME = whitlingme	DESIGNED - RTS	REVISED -	STATE OF ILLINOIS DEPARTMENT OF TRANSPORTATION	IL RTE. 29 CROSS SECTIONS			F.A.P. RTE.	SECTION	COUNTY	TOTAL SHEETS	SHEET NO.
DRAWN sheets\06\12\14-cross section								658	(102) RS-5	SANGAMON	163	163
PLOT SCALE = 10.0000' / in.								CHECKED -	CONTRACT NO.	72J12		
PLOT DATE = 2/3/2017								DATE - 8-25-2016	SCALE:	SHEET 24 OF 24 SHEETS		STA. 454+25.00 TO STA. 455+00.00