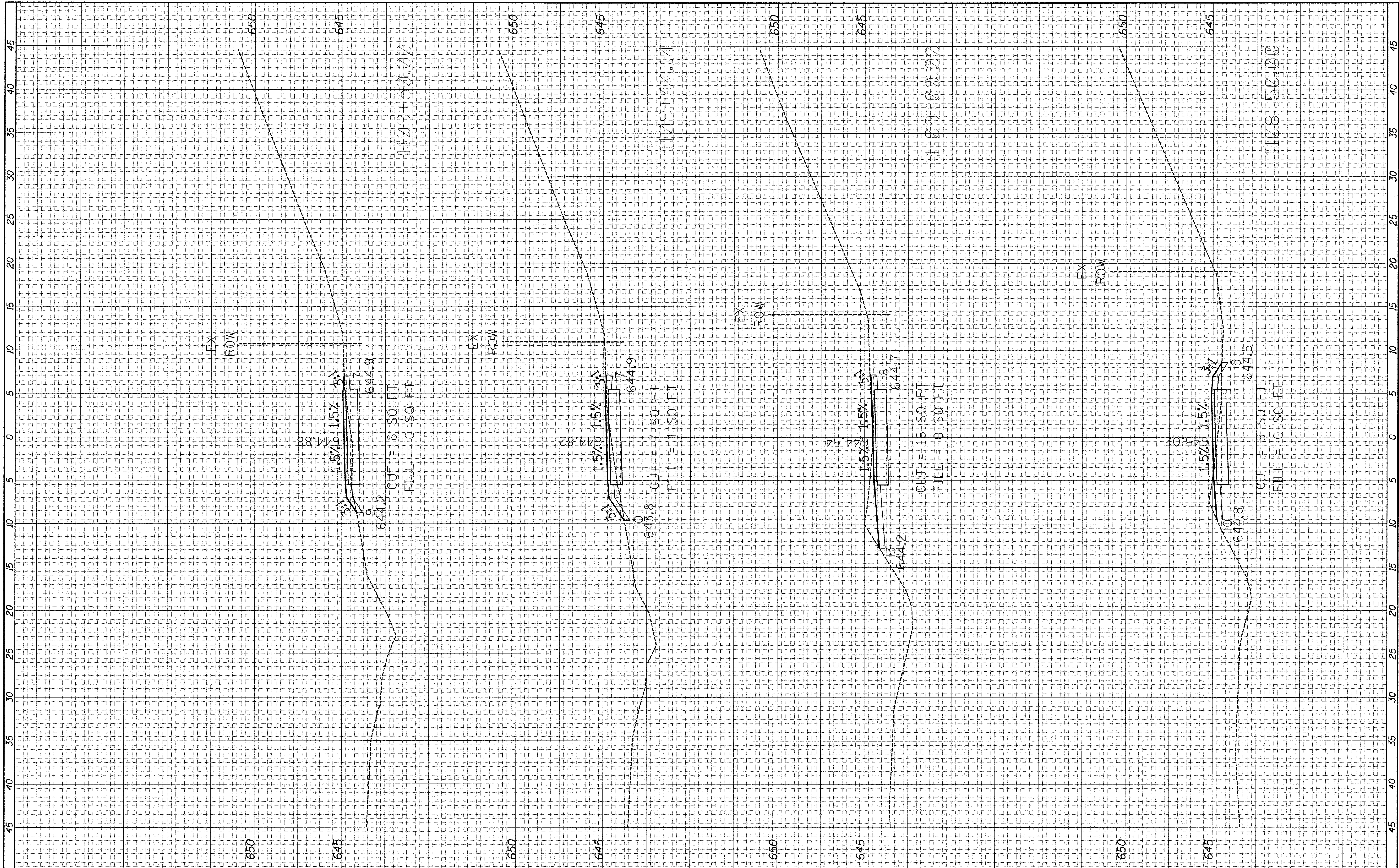


FINAL SURVEY NO.	SURVEYED	BY	DATE
NOTE BOOK NO.	PLOTTED		
AREAS CHECKED	TEMPLATE		
	AREAS CHECKED		

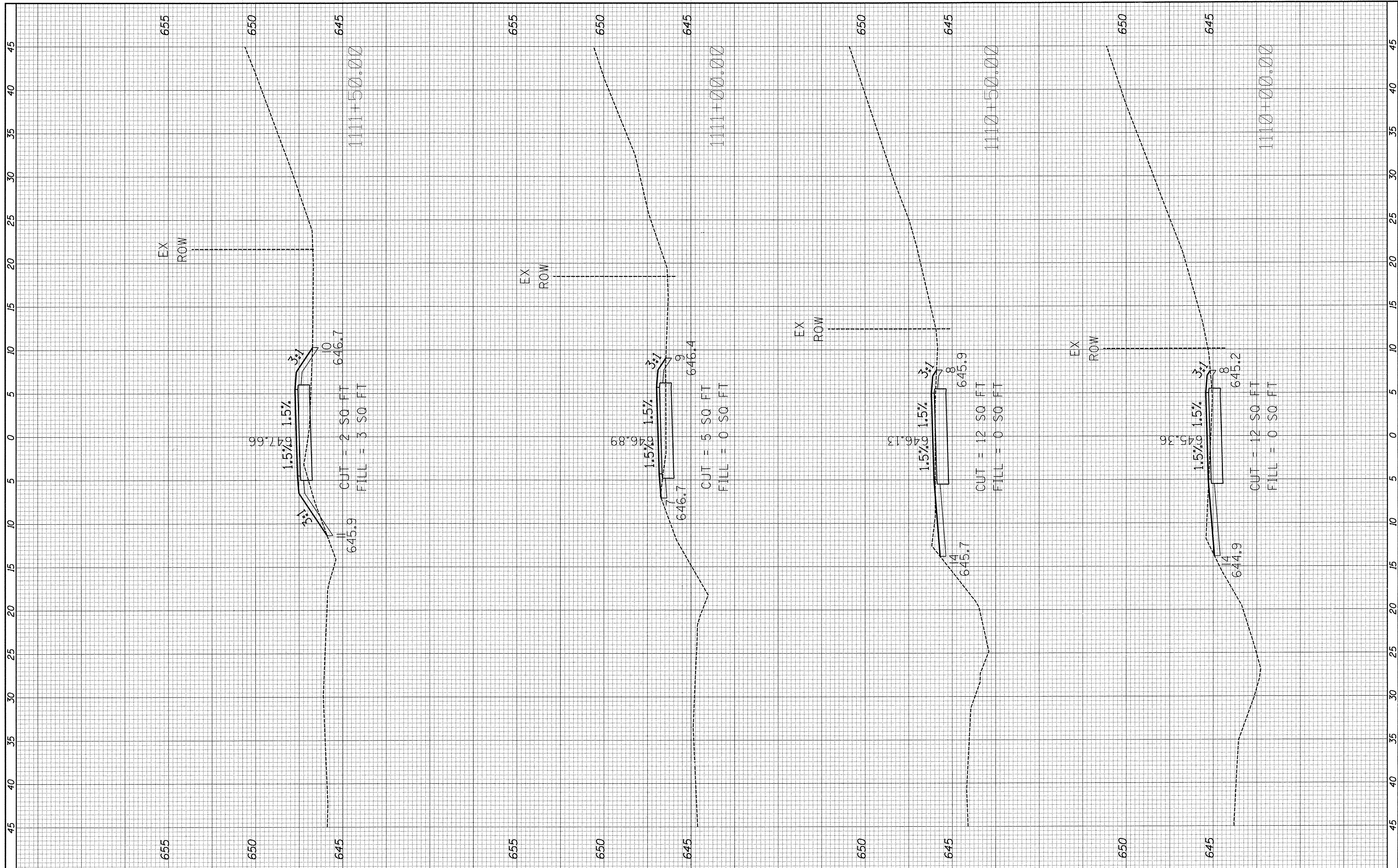
ORIGINAL SURVEY NO.	SURVEYED	BY	DATE
NOTE BOOK NO.	PLOTTED		
AREAS CHECKED	TEMPLATE		
	AREAS CHECKED		



FILE NAME = H:\SDSKP\Proj\Y01144\0gn\1.Dgn X-ref\Y01144-xa-pr-1	USER NAME = jschmidt	DESIGNED -	REVISD -	<b>STATE OF ILLINOIS DEPARTMENT OF TRANSPORTATION</b>	<b>KENNEDY ROAD SHARED-USE PATH CROSS SECTIONS</b>				F.A.U. RTE. 1321	SECTION 10-00042-00-BT	COUNTY KENDALL	TOTAL SHEETS 127	SHEET NO. 101
\$MODELNAME#	PLOT SCALE = \$SCALE#	DRAWN -	REVISD -		SCALE: 1"=5'H 1"=2'V	SHEET 56	OF 82 SHEETS	STA. 1108+50.00 TO STA. 1109+50.00	CONTRACT NO. 87628				
	PLOT DATE = 2/2/2016	CHECKED -	REVISD -		[ILLINOIS] FED. AID PROJECT								
		DATE -	REVISD -										

FINAL SURVEY NO.	SURVEYED	BY	DATE
	PLOTTED		
	TEMPLATE		
	AREAS		
	CHECKED		

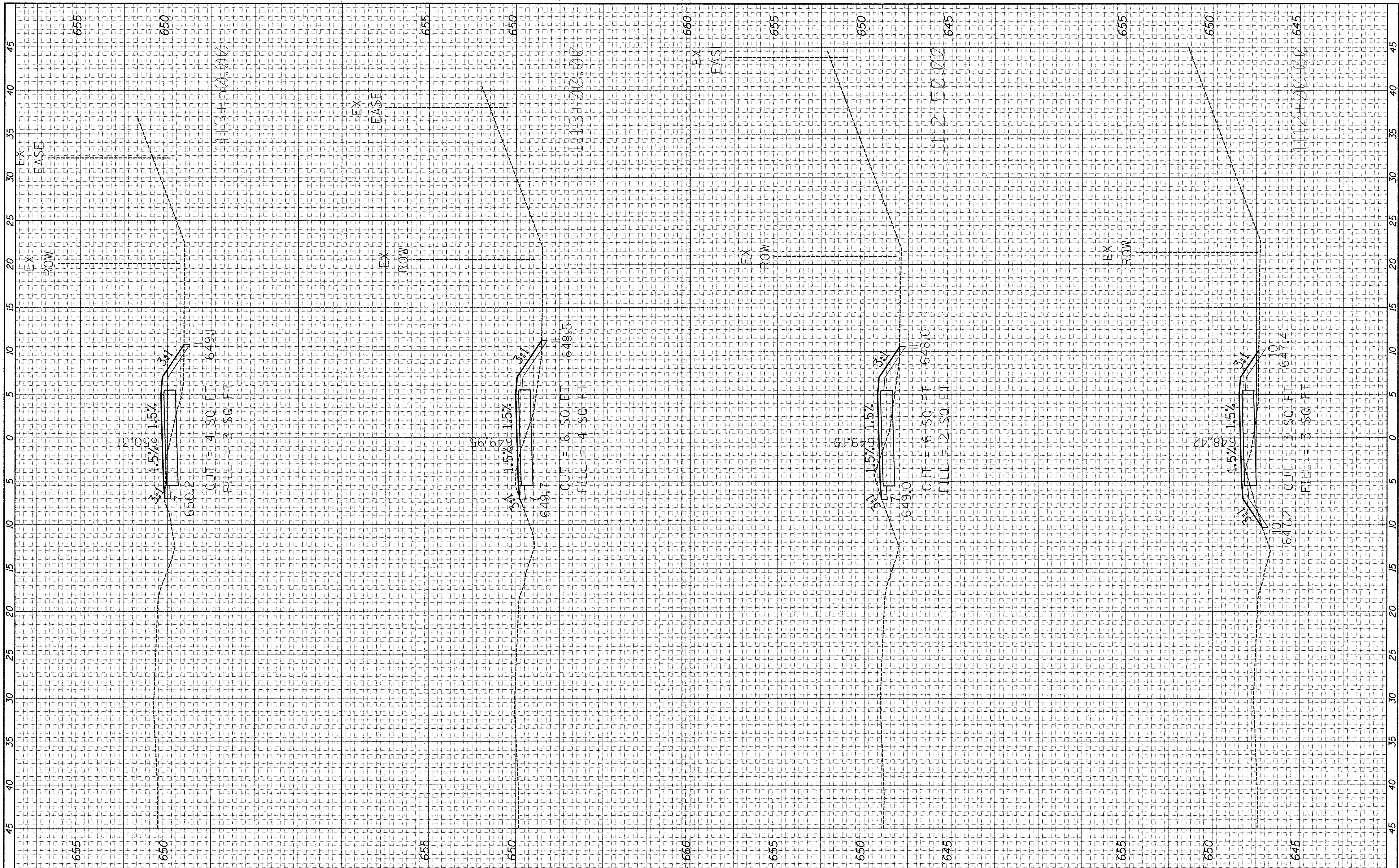
ORIGINAL SURVEY NO.	SURVEYED	BY	DATE
	PLOTTED		
	TEMPLATE		
	AREAS		
	CHECKED		



FILE NAME = H:\SDSKProj\Y01144\0gn\0gn X-ref\Y01144-xa-pr-10615.dgn	USER NAME = jschmidt	DESIGNED -	REVISED -	<b>STATE OF ILLINOIS DEPARTMENT OF TRANSPORTATION</b>	<b>KENNEDY ROAD SHARED-USE PATH CROSS SECTIONS</b>			F.A.U. RTE. 1321	SECTION 10-00042-00-BT	COUNTY KENDALL	TOTAL SHEETS 127	SHEET NO. 102
#MODELNAME*	PLOT SCALE = \$SCALE*	DRAWN -	REVISED -		SCALE: 1"=5'H 1"=2'V	SHEET 57 OF 82 SHEETS	STA. 1110+00.00 TO STA. 1111+50.00	CONTRACT NO. 87628				
	PLOT DATE = 2/2/2016	CHECKED -	REVISED -		ILLINOIS FED. AID PROJECT							
		DATE -	REVISED -									

FINAL SURVEY NO.	SURVEYED PLOTTED	BY	DATE
NOTE BOOK NO.	TEMPLATE AREAS CHECKED		

ORIGINAL SURVEY NO.	SURVEYED PLOTTED	BY	DATE
NOTE BOOK NO.	TEMPLATE AREAS CHECKED		



FILE NAME = H:\SOSKProj\Y01144\0gn\0gn X-ref\Y01144-xs-pr-1  
 USER NAME = jschmidt  
 0615.dgn  
 PLOT SCALE = \$SCALE#  
 PLOT DATE = 2/2/2016

DESIGNED -  
 DRAWN -  
 CHECKED -  
 DATE -

REVISD -  
 REVISD -  
 REVISD -  
 REVISD -

**STATE OF ILLINOIS  
 DEPARTMENT OF TRANSPORTATION**

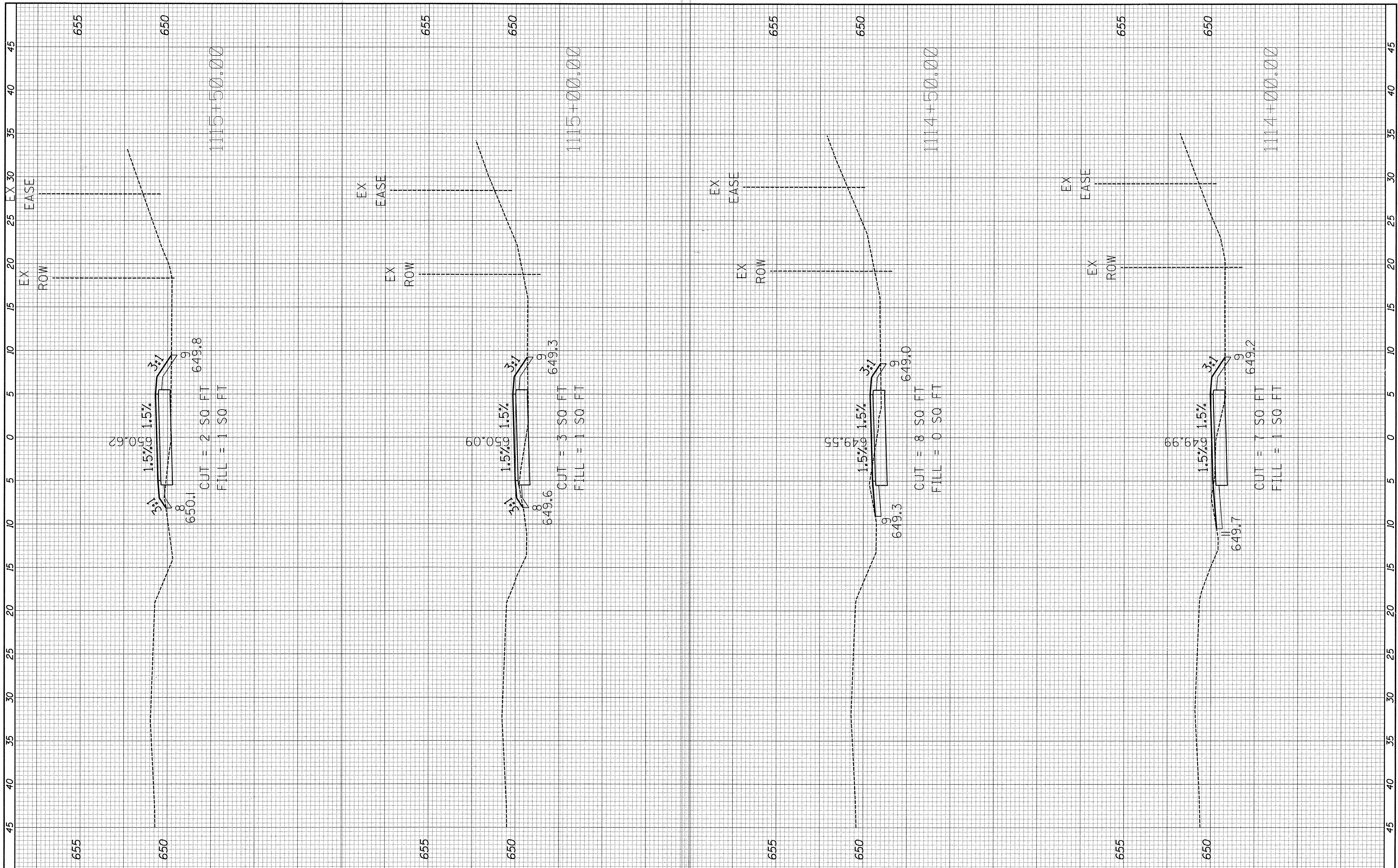
**KENNEDY ROAD SHARED-USE PATH  
 CROSS SECTIONS**

SCALE: 1"=5'H 1"=2'V SHEET 58 OF 82 SHEETS STA. 1112+00.00 TO STA. 1113+50.00

F.A.U. RTE. 1321	SECTION 10-00042-00-BT	COUNTY KENDALL	TOTAL SHEETS 127	SHEET NO. 103
CONTRACT NO. 87628			ILLINOIS FED. AID PROJECT	

FINAL SURVEY	SURVEYED	BY	DATE
NOTE BOOK	PLOTTED		
NO.	TEMPLATE		
	AREAS CHECKED		

ORIGINAL SURVEY	SURVEYED	BY	DATE
NOTE BOOK	PLOTTED		
NO.	TEMPLATE		
	AREAS CHECKED		



FILE NAME = H:\SDSKP-roj\Y01144\Dgn\0615.dgn  
 #MODELNAME#

USER NAME = j\_schmidt  
 PLOT SCALE = #SCALE#  
 PLOT DATE = 2/2/2016

DESIGNED -  
 DRAWN -  
 CHECKED -  
 DATE -

REVISED -  
 REVISED -  
 REVISED -  
 REVISED -

**STATE OF ILLINOIS  
 DEPARTMENT OF TRANSPORTATION**

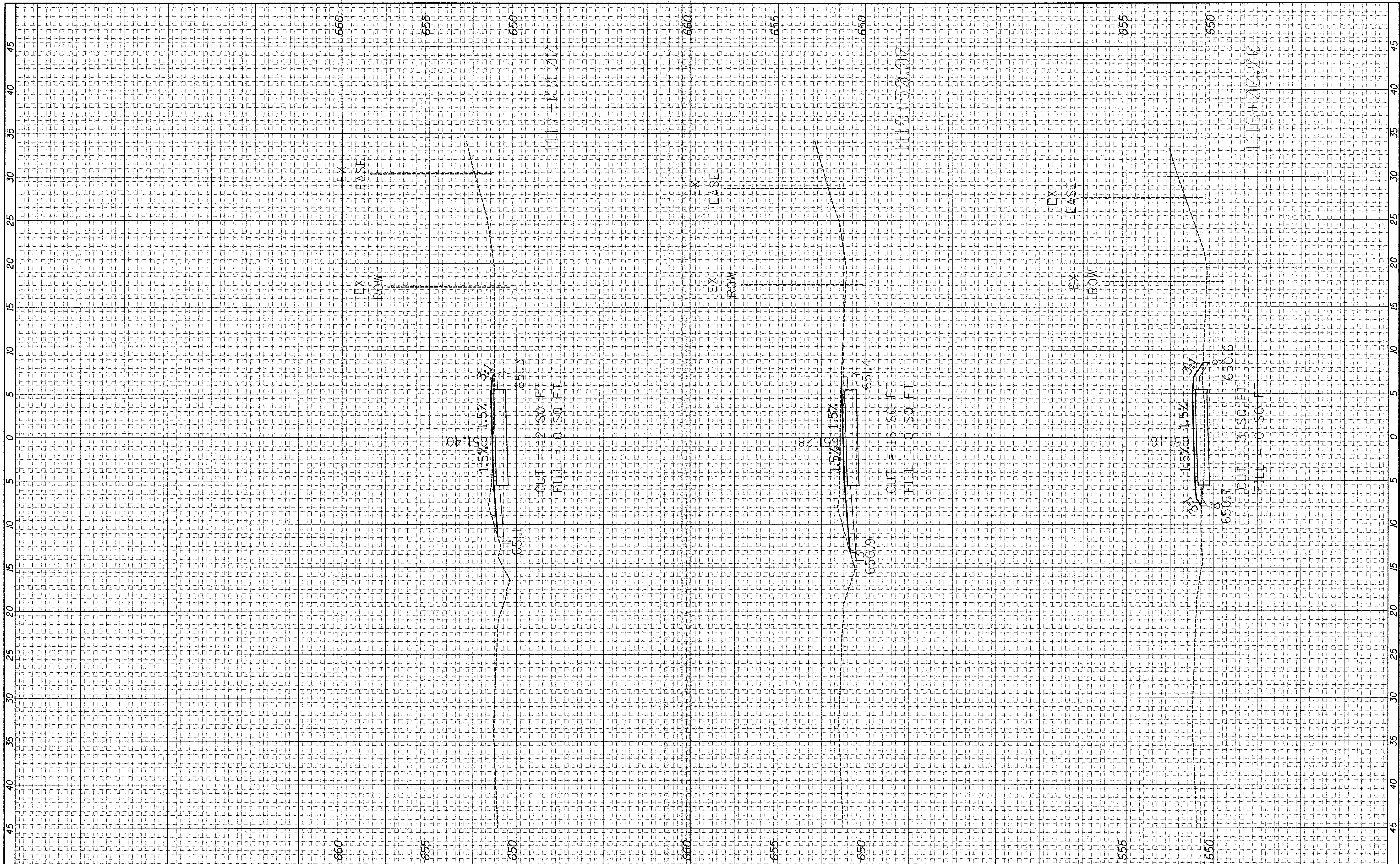
**KENNEDY ROAD SHARED-USE PATH  
 CROSS SECTIONS**

SCALE: 1"=5'H 1"=2'V SHEET 59 OF 82 SHEETS STA. 1114+00.00 TO STA. 1115+50.00

F.A.U. RTE. 1321	SECTION 10-00042-00-BT	COUNTY KENDALL	TOTAL SHEETS 127	SHEET NO. 104
ILLINOIS FED. AID PROJECT			CONTRACT NO. 87628	

FINAL SURVEY NO.	SUPERVEYED	DATE
NOTE BOOK	PLOTTED	BY
AREAS CHECKED	TEMPLATE	
	AREAS	
	CHECKED	

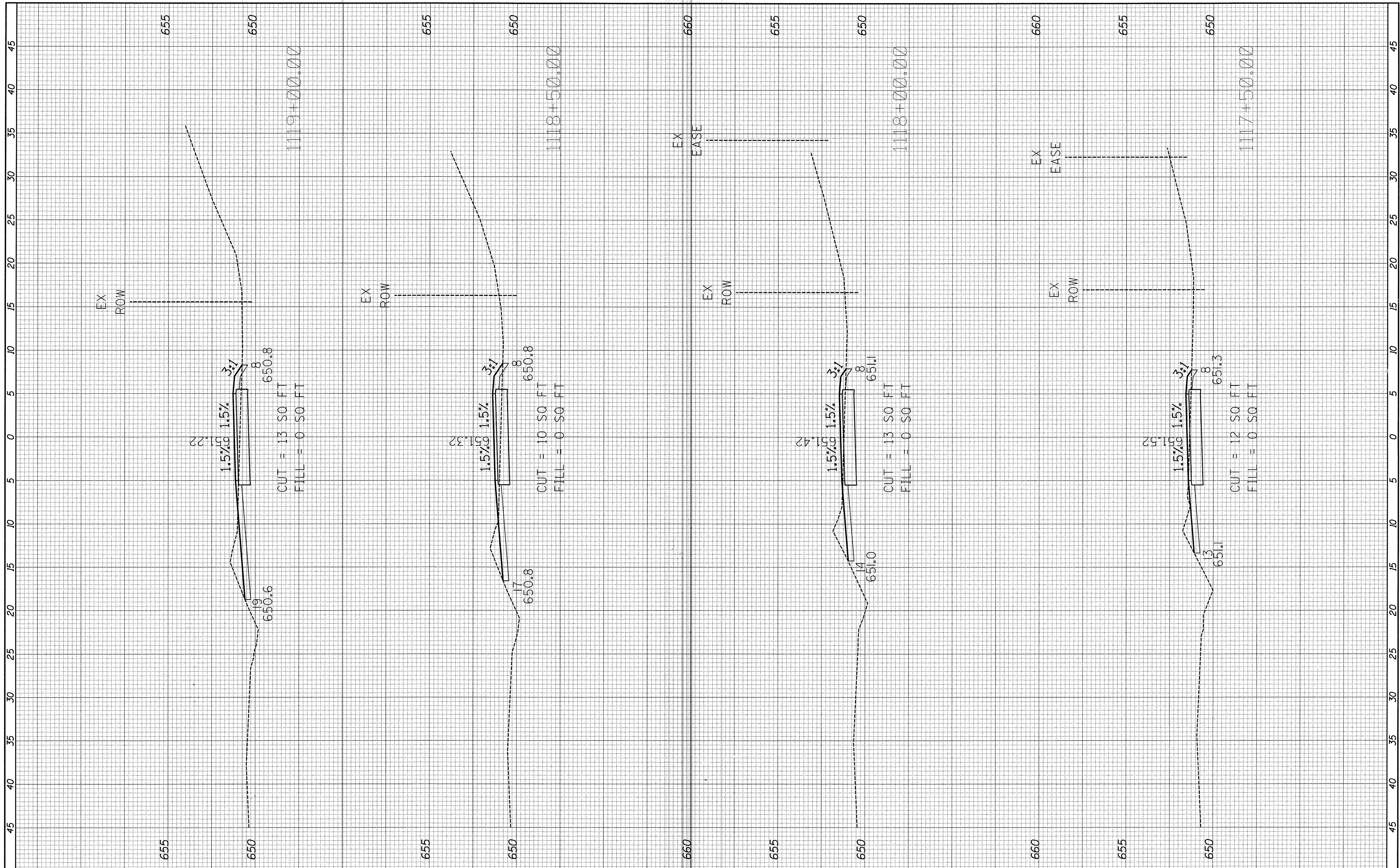
ORIGINAL SURVEY NO.	SUPERVEYED	DATE
NOTE BOOK	PLOTTED	BY
AREAS CHECKED	TEMPLATE	
	AREAS	
	CHECKED	



FILE NAME = H:\VSDSKProj\Y01144\Drawings\Xref\Y01144-xa-pr-10615.dgn	USER NAME = jschmidt	DESIGNED -	REVISED -	<b>STATE OF ILLINOIS DEPARTMENT OF TRANSPORTATION</b>	<b>KENNEDY ROAD SHARED-USE PATH CROSS SECTIONS</b>				F.A.U. RTE. 1321	SECTION 10-00042-00-BT	COUNTY KENDALL	TOTAL SHEETS 127	SHEET NO. 105
#MODELNAME#	PLOT SCALE = \$SCALE*	DRAWN -	REVISED -		SCALE: 1"=5'H 1"=2'V	SHEET 60	OF 82 SHEETS	STA. 1116+00.00 TO STA. 1117+00.00	CONTRACT NO. 87628				
	PLOT DATE = 2/2/2016	CHECKED -	REVISED -		ILLINOIS FED. AID PROJECT								
		DATE	REVISED -										

FINAL SURVEY NO.	SURVEYED PLOTTED AREAS CHECKED	BY	DATE
NOTE BOOK	TEMPLATE AREAS CHECKED		

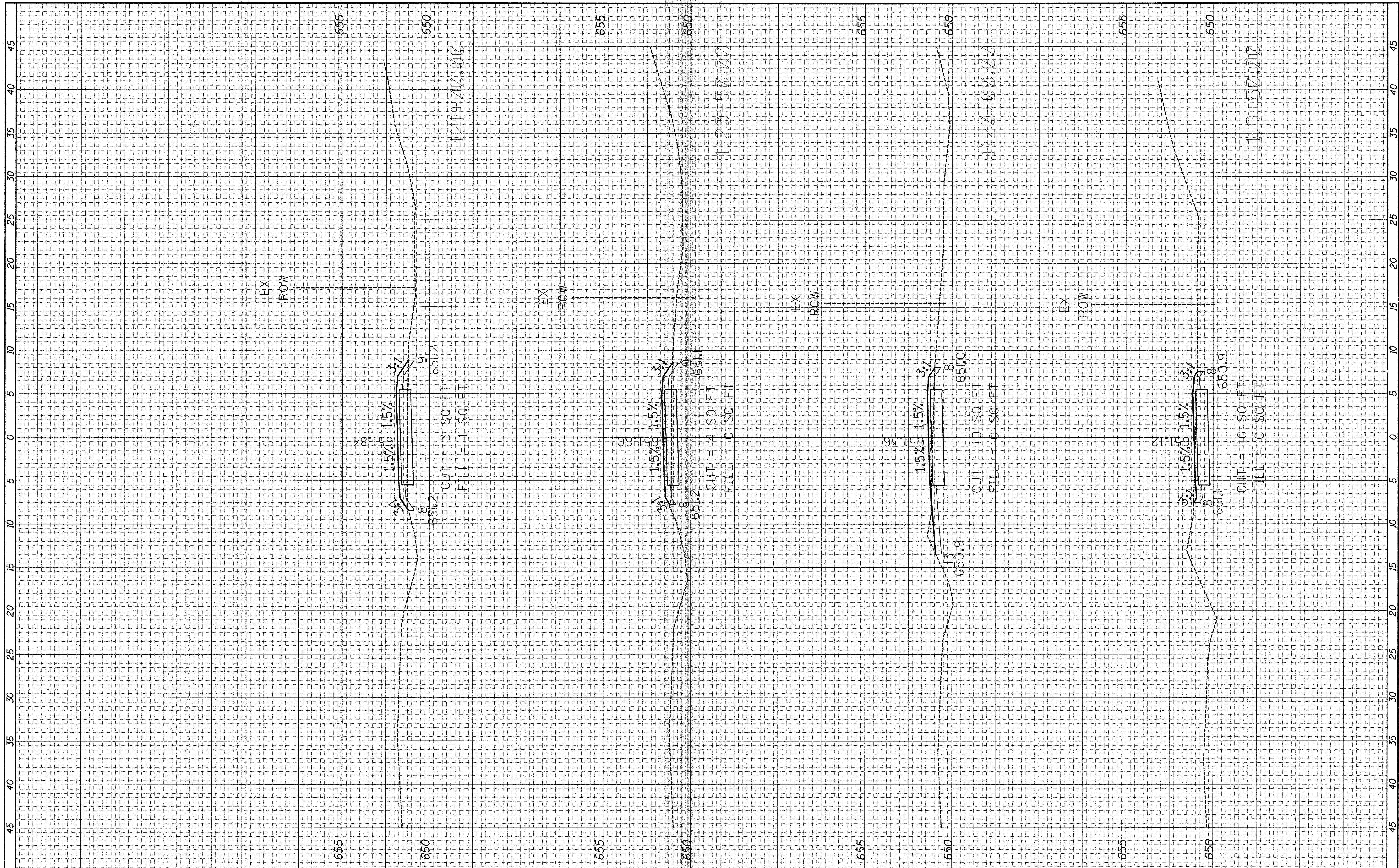
ORIGINAL SURVEY NO.	SURVEYED PLOTTED AREAS CHECKED	BY	DATE
NOTE BOOK	TEMPLATE AREAS CHECKED		



FILE NAME = H:\SDSKP\Proj\Y01144\Dgn\0gn Xref\Y01144-xs-pr-10615.dgn	USER NAME = jschmidt	DESIGNED -	REVISED -	<b>STATE OF ILLINOIS DEPARTMENT OF TRANSPORTATION</b>	<b>KENNEDY ROAD SHARED-USE PATH CROSS SECTIONS</b>				F.A.U. RTE. 1321	SECTION 10-00042-00-BT	COUNTY KENDALL	TOTAL SHEETS 127	SHEET NO. 106
#MODELNAME#	PLOT SCALE = \$SCALE#	DRAWN -	REVISED -		SCALE: 1"=5'H 1"=2'V SHEET 61 OF 82 SHEETS STA. 1117+50.00 TO STA. 1119+00.00				CONTRACT NO. 87628				
	PLOT DATE = 2/2/2016	CHECKED -	REVISED -		ILLINOIS FED. AID PROJECT								
		DATE -	REVISED -										

FINAL SURVEY NO.	SURVEYED PLOTTED AREAS CHECKED	BY	DATE

ORIGINAL SURVEY NO.	SURVEYED PLOTTED AREAS CHECKED	BY	DATE



FILE NAME = H:\SDSKPProj\Y01144\0Dgn\0615.dgn  
 USER NAME = jschmidt  
 DESIGNED -  
 DRAWN -  
 CHECKED -  
 DATE -

PLOT SCALE = \*SCALE\*  
 PLOT DATE = 2/2/2016  
 REVISIONS:  
 REVISION -  
 REVISION -  
 REVISION -  
 REVISION -

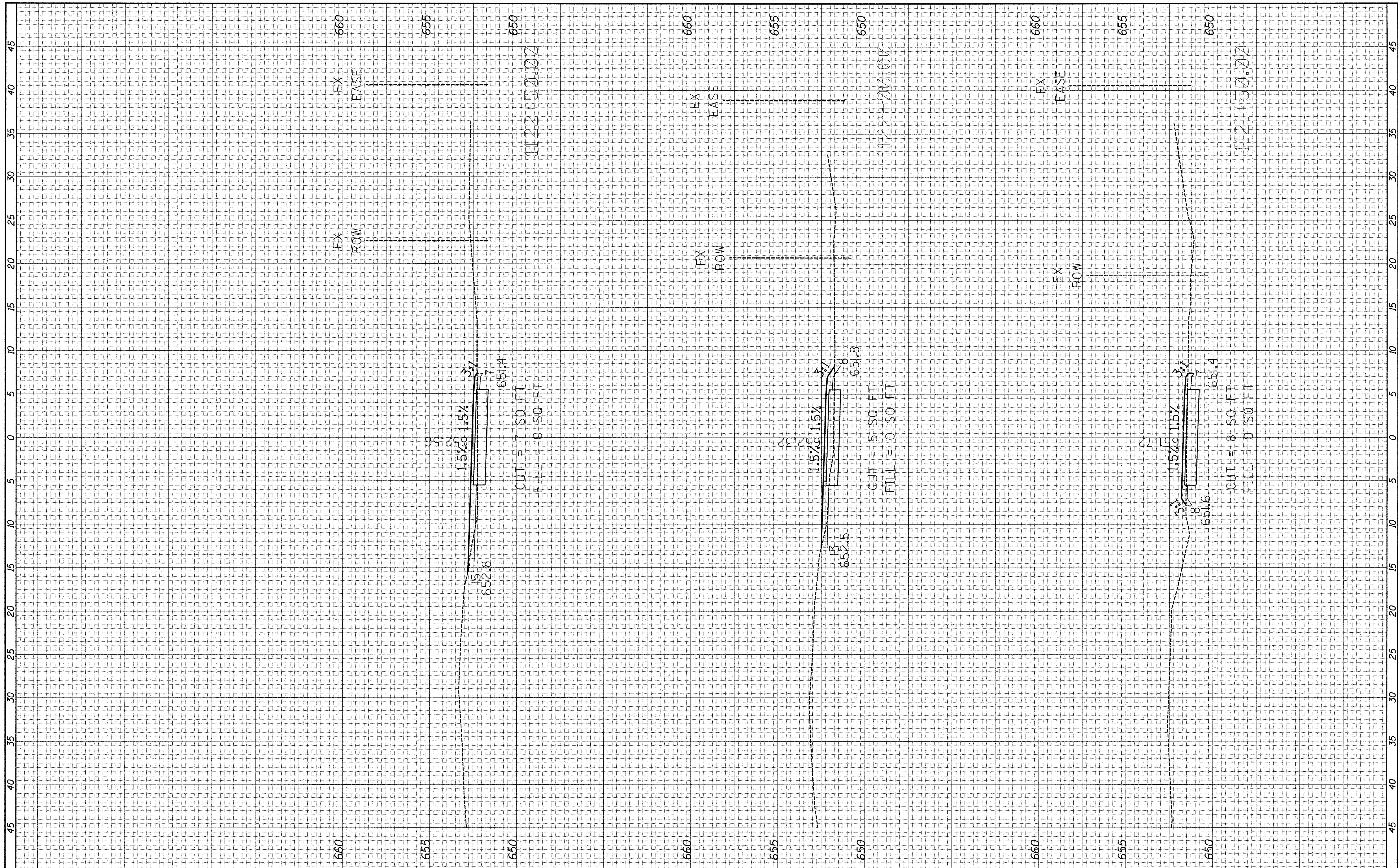
**STATE OF ILLINOIS  
 DEPARTMENT OF TRANSPORTATION**

**KENNEDY ROAD SHARED-USE PATH  
 CROSS SECTIONS**  
 SCALE: 1"=5'H 1"=2'V SHEET 62 OF 82 SHEETS STA. 1119+50.00 TO STA. 1121+00.00

F.A.U. RTE. 1321	SECTION 10-00042-00-BT	COUNTY KENDALL	TOTAL SHEETS 127	SHEET NO. 107
ILLINOIS FED. AID PROJECT			CONTRACT NO. 87628	

FINAL SURVEY NO.	SURVEYED	BY	DATE
NOTE BOOK NO.	PLOTTED		
	TEMPLATE		
	AREAS CHECKED		

ORIGINAL SURVEY NO.	SURVEYED	BY	DATE
	PLOTTED		
	TEMPLATE		
	AREAS CHECKED		



FILE NAME = H:\SDSKPProj\Y01144\Dgn\Xref\Y01144-xa-pr-0615.dgn

USER NAME = jschmidt  
 PLOT SCALE = \*SCALE\*  
 PLOT DATE = 2/2/2016

DESIGNED -  
 DRAWN -  
 CHECKED -  
 DATE -

REVISED -  
 REVISED -  
 REVISED -  
 REVISED -

**STATE OF ILLINOIS  
 DEPARTMENT OF TRANSPORTATION**

**KENNEDY ROAD SHARED-USE PATH  
 CROSS SECTIONS**

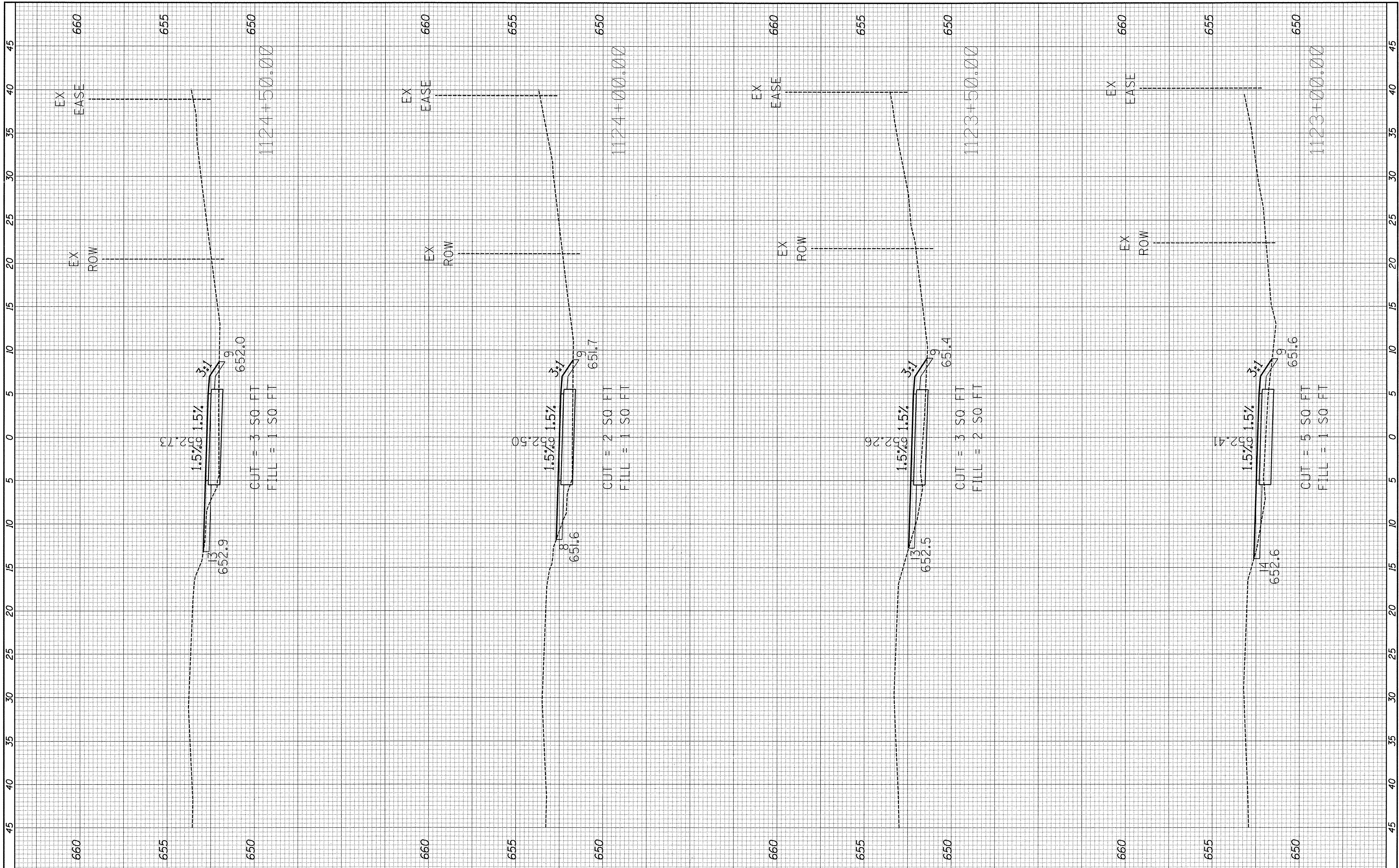
SCALE: 1"=5'H 1"=2'V SHEET 63 OF 82 SHEETS STA. 1121+50.00 TO STA. 1122+50.00

F.A.U. RTE. 1321	SECTION 10-00042-00-BT	COUNTY KENDALL	TOTAL SHEETS 127	SHEET NO. 108
CONTRACT NO. 87628			ILLINOIS FED. AID PROJECT	



FINAL SURVEY NO.	SURVEYED	BY	DATE
NOTE BOOK	PLOTTED		
AREAS CHECKED	TEMPLATE		
	AREAS CHECKED		

ORIGINAL SURVEY NO.	SURVEYED	BY	DATE
NOTE BOOK	PLOTTED		
AREAS CHECKED	TEMPLATE		
	AREAS CHECKED		



FILE NAME = H:\SDSKProj\Y01144\0gn\L\_Dgn Xref\Y01144-xs-pr-0615.dgn

USER NAME = jschmidt  
 PLOT SCALE = \$SCALE#  
 PLOT DATE = 2/2/2016

DESIGNED -  
 DRAWN -  
 CHECKED -  
 DATE -

REVISED -  
 REVISED -  
 REVISED -  
 REVISED -

**STATE OF ILLINOIS  
 DEPARTMENT OF TRANSPORTATION**

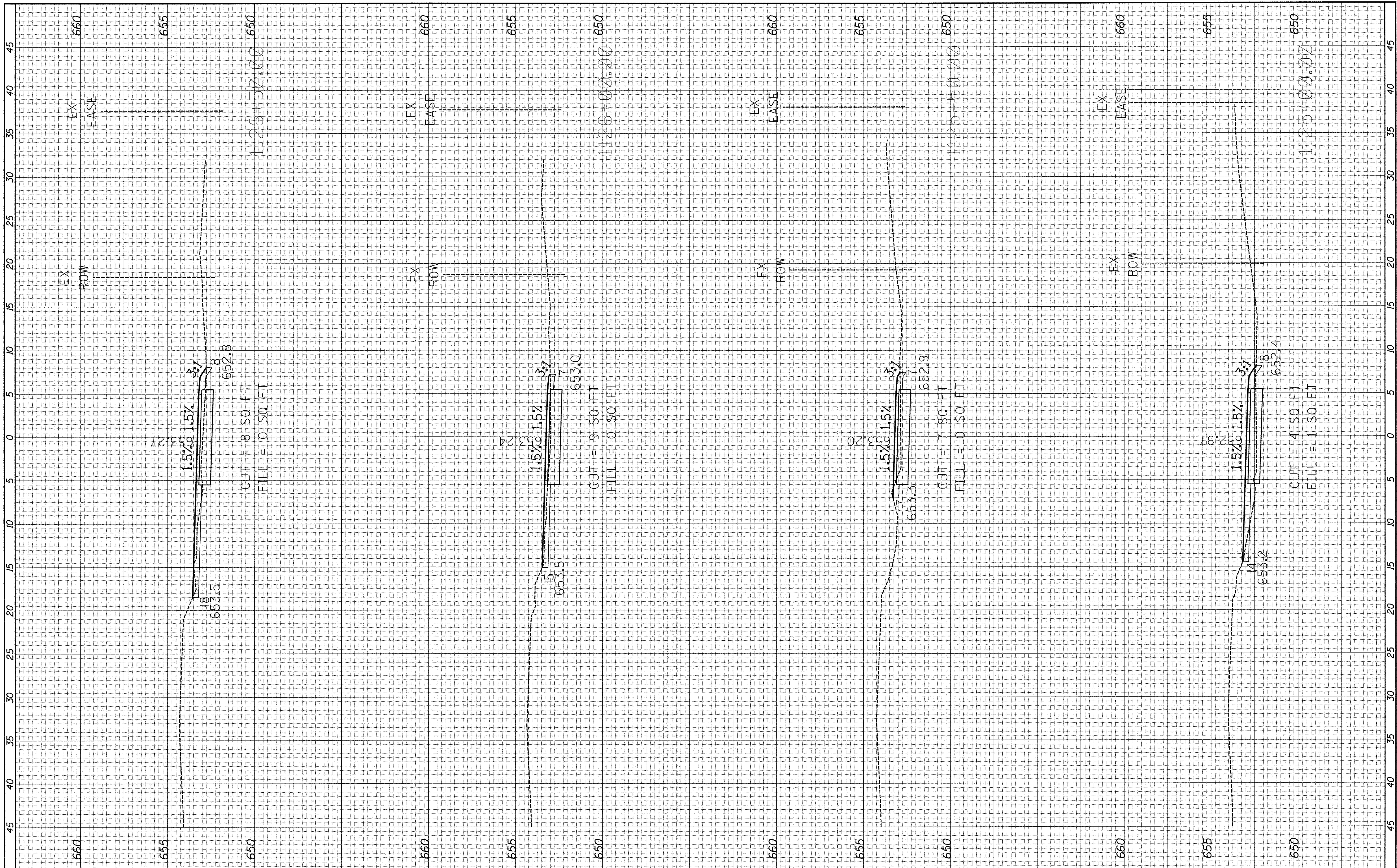
**KENNEDY ROAD SHARED-USE PATH  
 CROSS SECTIONS**

SCALE: 1"=5'H 1"=2'V SHEET 64 OF 82 SHEETS STA. 1123+00.00 TO STA. 1124+50.00

F.A.U. RTE. 1321	SECTION 10-00042-00-BT	COUNTY KENDALL	TOTAL SHEETS 127	SHEET NO. 109
CONTRACT NO. 87628			[ILLINOIS] FED. AID PROJECT	

FINAL SURVEY NO.	SURVEYED PLOTTED TEMPLATE AREAS CHECKED	BY	DATE

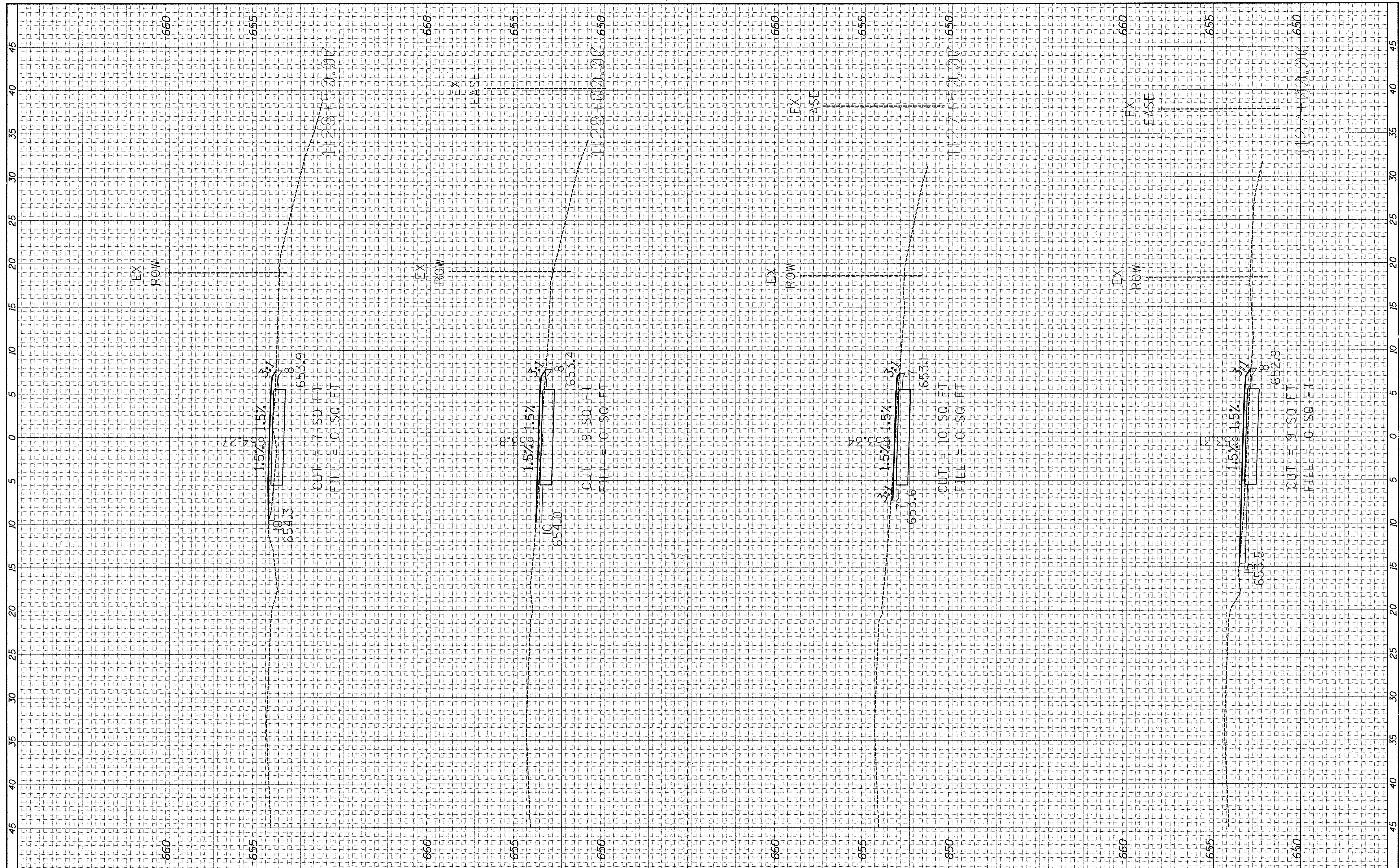
ORIGINAL SURVEY NO.	SURVEYED PLOTTED TEMPLATE AREAS CHECKED	BY	DATE



FILE NAME = H:\VSDSKP\proj\Y01144\0Dgn\Xref\Y01144-xa-pr-0615.dgn	USER NAME = jschmidt	DESIGNED -	REVISED -	<b>STATE OF ILLINOIS DEPARTMENT OF TRANSPORTATION</b>	<b>KENNEDY ROAD SHARED-USE PATH CROSS SECTIONS</b>				F.A.U. RTE. 1321	SECTION 10-00042-00-BT	COUNTY KENDALL	TOTAL SHEETS 127	SHEET NO. 110
#MODELNAME#	PLOT SCALE = \$SCALE#	DRAWN -	REVISED -		SCALE: 1"=5'H 1"=2'V	SHEET 65	OF 82 SHEETS	STA. 1125+00.00 TO STA. 1126+50.00	CONTRACT NO. 87628				
	PLOT DATE = 2/2/2016	CHECKED -	REVISED -		ILLINOIS FED. AID PROJECT								
		DATE -	REVISED -										

FINAL SURVEY NO.	SURVEYED PLOTTED AREAS CHECKED	BY	DATE

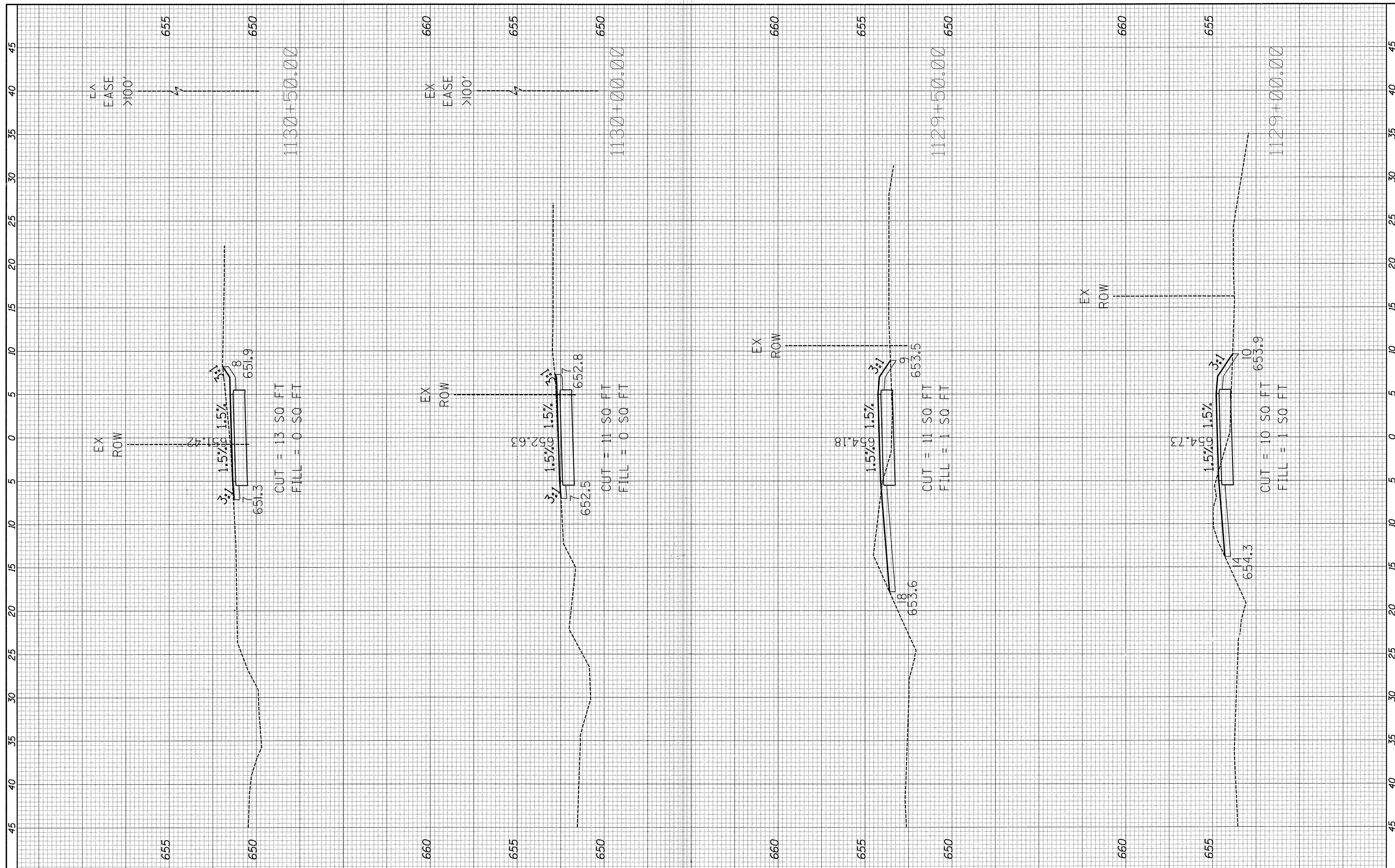
ORIGINAL SURVEY NO.	SURVEYED PLOTTED AREAS CHECKED	BY	DATE



FILE NAME = H:\SDSKP\Proj\Y01144\Drawn\Drawn\Xref\Y01144-xa-pr-0615.dgn	USER NAME = jschmidt	DESIGNED -	REVISED -	<b>STATE OF ILLINOIS DEPARTMENT OF TRANSPORTATION</b>	<b>KENNEDY ROAD SHARED-USE PATH CROSS SECTIONS</b>			F.A.U. RTE. 1321	SECTION 10-00042-00-BT	COUNTY KENDALL	TOTAL SHEETS 127	SHEET NO. 111
#MODELNAME#	PLOT SCALE = \$SCALE#	DRAWN -	REVISED -		SCALE: 1"=5'H 1"=2'V	SHEET 66	OF 82 SHEETS	STA. 1127+00.00 TO STA. 1128+50.00	CONTRACT NO. 87628			
	PLOT DATE = 2/2/2016	CHECKED -	REVISED -		ILLINOIS FED. AID PROJECT							
		DATE -	REVISED -									

FINAL SURVEY	SURVEYED	BY	DATE
NOTE BOOK NO.	PLOTTED		
	TEMPLATE		
	AREAS CHECKED		

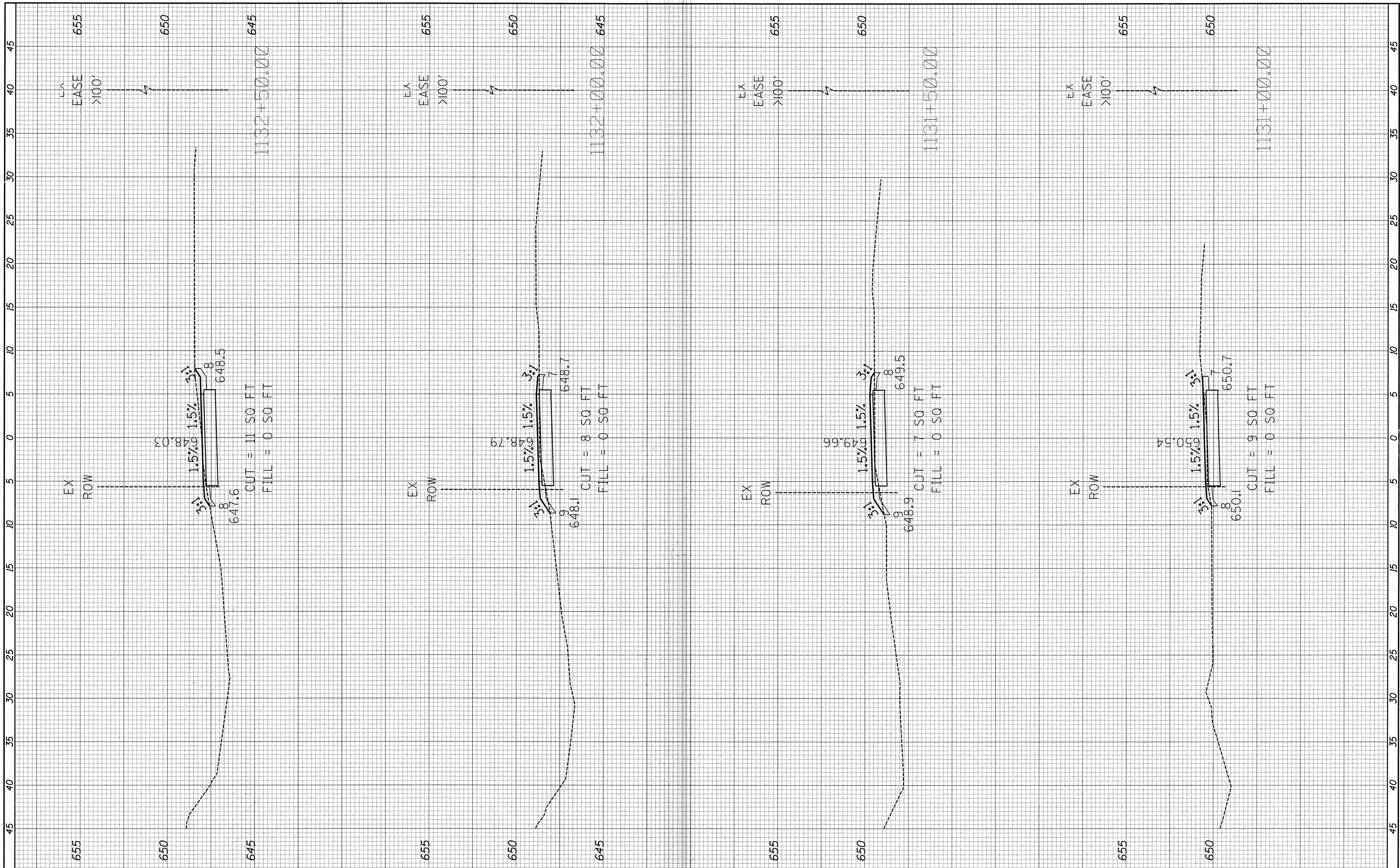
ORIGINAL SURVEY	SURVEYED	BY	DATE
NOTE BOOK NO.	PLOTTED		
	TEMPLATE		
	AREAS CHECKED		



FILE NAME = H:\SDSKP\Proj\Y01144\0gn\0gn X-ref\Y01144-xe-pr-10615.dgn	USER NAME = j_schmidt	DESIGNED -	REVISED -	<b>STATE OF ILLINOIS DEPARTMENT OF TRANSPORTATION</b>	<b>KENNEDY ROAD SHARED-USE PATH CROSS SECTIONS</b>			F.A.U. RTE. 1321	SECTION 10-00042-00-BT	COUNTY KENDALL	TOTAL SHEETS 127	SHEET NO. 112
#MODELNAME#	PLOT SCALE = \$SCALE#	DRAWN -	REVISED -		SCALE: 1"=5'H 1"=2'V	SHEET 67	OF 82 SHEETS	STA. 1129+00.00 TO STA. 1130+50.00	CONTRACT NO. 87628			
	PLOT DATE = 2/2/2016	CHECKED -	REVISED -		ILLINOIS FED. AID PROJECT							
		DATE -	REVISED -									

FINAL SURVEY NO.	SURVEYED	BY	DATE
NOTE BOOK	PLOTTED		
AREAS CHECKED	TEMPLATE		
	AREAS CHECKED		

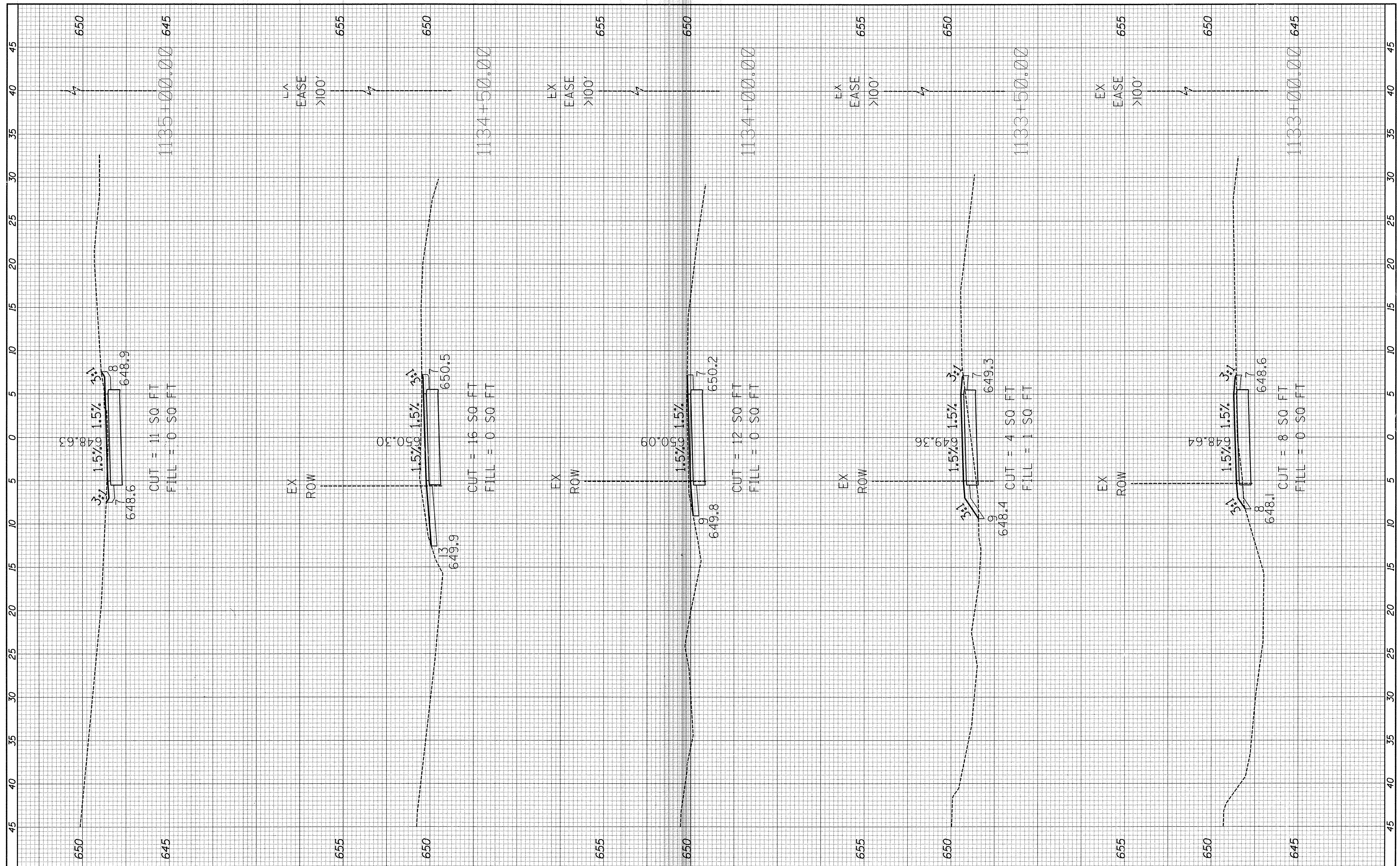
ORIGINAL SURVEY NO.	SURVEYED	BY	DATE
NOTE BOOK	PLOTTED		
AREAS CHECKED	TEMPLATE		
	AREAS CHECKED		



FILE NAME = H:\SDSKProj\Y01144\0gn\Xref\Y01144-xs-pr-1	USER NAME = jschmidt	DESIGNED -	REVISÉ -	<b>STATE OF ILLINOIS DEPARTMENT OF TRANSPORTATION</b>	<b>KENNEDY ROAD SHARED-USE PATH CROSS SECTIONS</b>			F.A.U. RTE. 1321	SECTION 10-00042-00-BT	COUNTY KENDALL	TOTAL SHEETS 127	SHEET NO. 113		
#MODELNAME#	PLOT SCALE = \$SCALE#	DRAWN -	REVISÉ -					SCALE: 1"=5'H 1"=2'V SHEET 68 OF 82 SHEETS STA. 1131+00.00 TO STA. 1132+50.00						
	PLOT DATE = 2/2/2016	CHECKED -	REVISÉ -					CONTRACT NO. 87628						
		DATE -	REVISÉ -					ILLINOIS FED. AID PROJECT						

FINAL SURVEY NO.	SURVEYED	BY	DATE
NOTE BOOK NO.	FLOTTED		
AREAS CHECKED	TEMPLATE		
	AREAS		
	CHECKED		

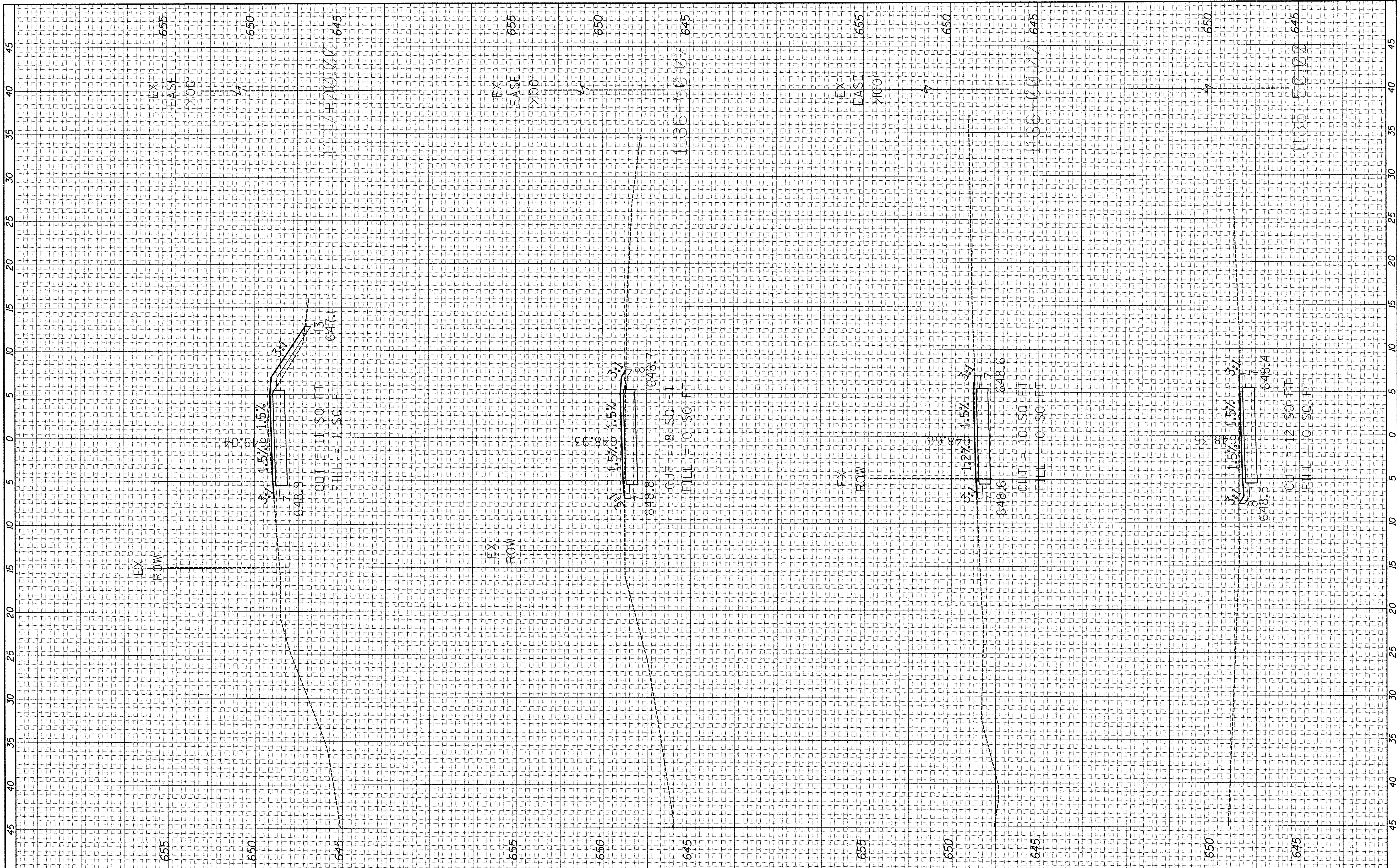
ORIGINAL SURVEY NO.	SURVEYED	BY	DATE
NOTE BOOK NO.	FLOTTED		
AREAS CHECKED	TEMPLATE		
	AREAS		
	CHECKED		



FILE NAME = H:\VSDSKProj\Y01144\0gn\0gn X-ref\Y01144-xs-pr-0615.dgn	USER NAME = jschmidt	DESIGNED -	REVISD -	<b>STATE OF ILLINOIS DEPARTMENT OF TRANSPORTATION</b>	<b>KENNEDY ROAD SHARED-USE PATH CROSS SECTIONS</b>			F.A.U. RTE. 1321	SECTION 10-00042-00-BT	COUNTY KENDALL	TOTAL SHEETS 127	SHEET NO. 114
*MODELNAME*	PLOT SCALE = \$SCALE*	DRAWN -	REVISD -		SCALE: 1"=5'H 1"=2'V	SHEET 69 OF 82 SHEETS	STA. 1133+00.00 TO STA. 1135+00.00	CONTRACT NO. 87628				
	PLOT DATE = 2/2/2016	CHECKED -	REVISD -		ILLINOIS FED. AID PROJECT							
		DATE -	REVISD -									

FINAL SURVEY NO.	SURVEYED	BY	DATE
NOTE BOOK NO.	PLOTTED		
	TEMPLATE		
	AREAS CHECKED		

ORIGINAL SURVEY NO.	SURVEYED	BY	DATE
NOTE BOOK NO.	PLOTTED		
	TEMPLATE		
	AREAS CHECKED		



FILE NAME = H:\SOSKProj\Y01144\Dgn\Xref\Y01144-xr-pr-10615.dgn  
 USER NAME = jschmidt  
 DESIGNED -  
 DRAWN -  
 CHECKED -  
 DATE -

REVISIONS:  
 REVISED -  
 REVISED -  
 REVISED -  
 REVISED -

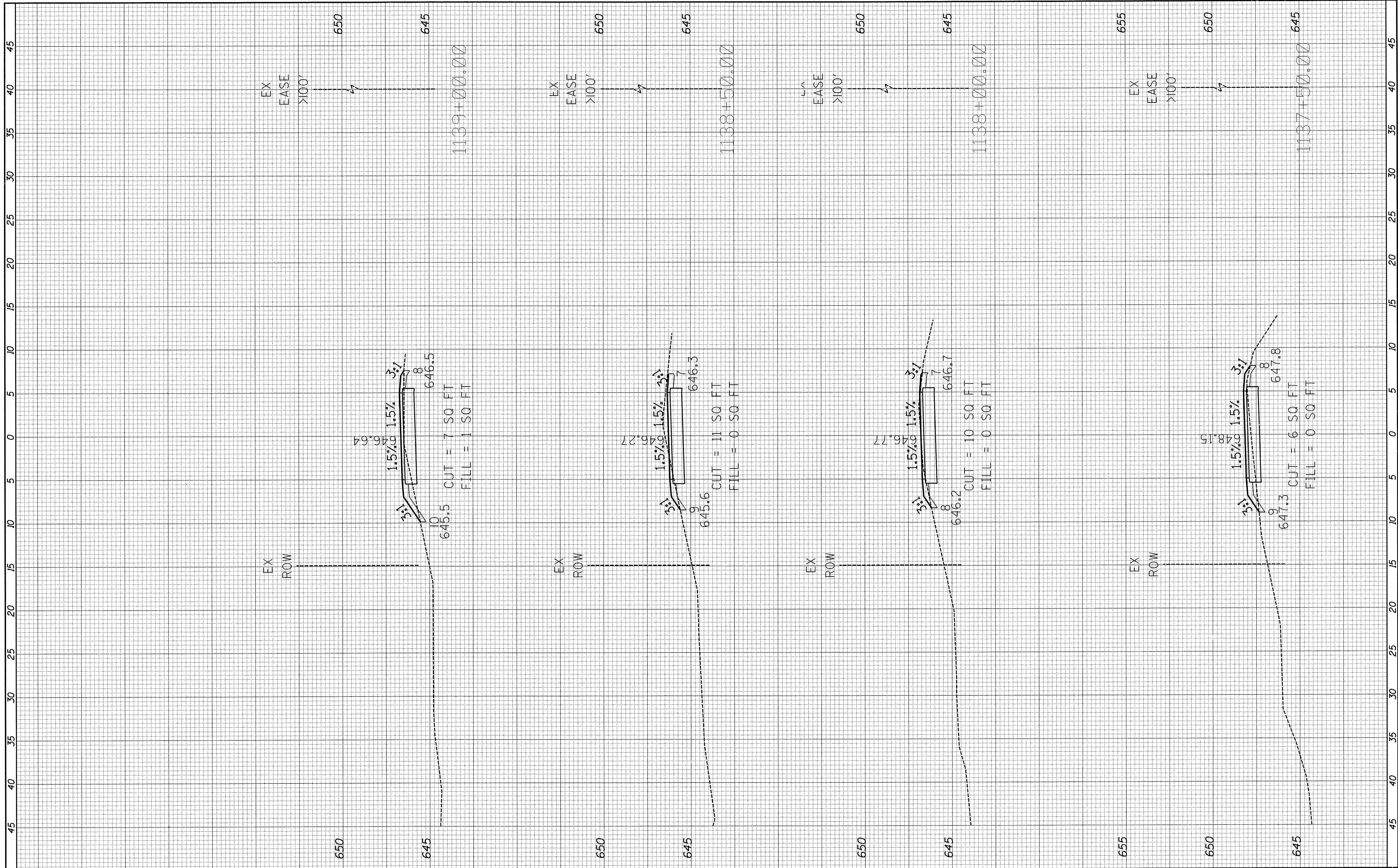
**STATE OF ILLINOIS  
 DEPARTMENT OF TRANSPORTATION**

**KENNEDY ROAD SHARED-USE PATH  
 CROSS SECTIONS**  
 SCALE: 1"=5'H 1"=2'V SHEET 70 OF 82 SHEETS STA. 1135+50.00 TO STA. 1137+00.00

F.A.U. RTE.	SECTION	COUNTY	TOTAL SHEETS	SHEET NO.
1321	10-00042-00-BT	KENDALL	127	115
CONTRACT NO. 87628			ILLINOIS FED. AID PROJECT	

FINAL SURVEY NO.	SUBMITTED	BY	DATE
NOTE BOOK	PLOTTED		
AREAS CHECKED	TEMPLATE		
	AREAS CHECKED		

ORIGINAL SURVEY NO.	SUBMITTED	BY	DATE
NOTE BOOK	PLOTTED		
AREAS CHECKED	TEMPLATE		
	AREAS CHECKED		

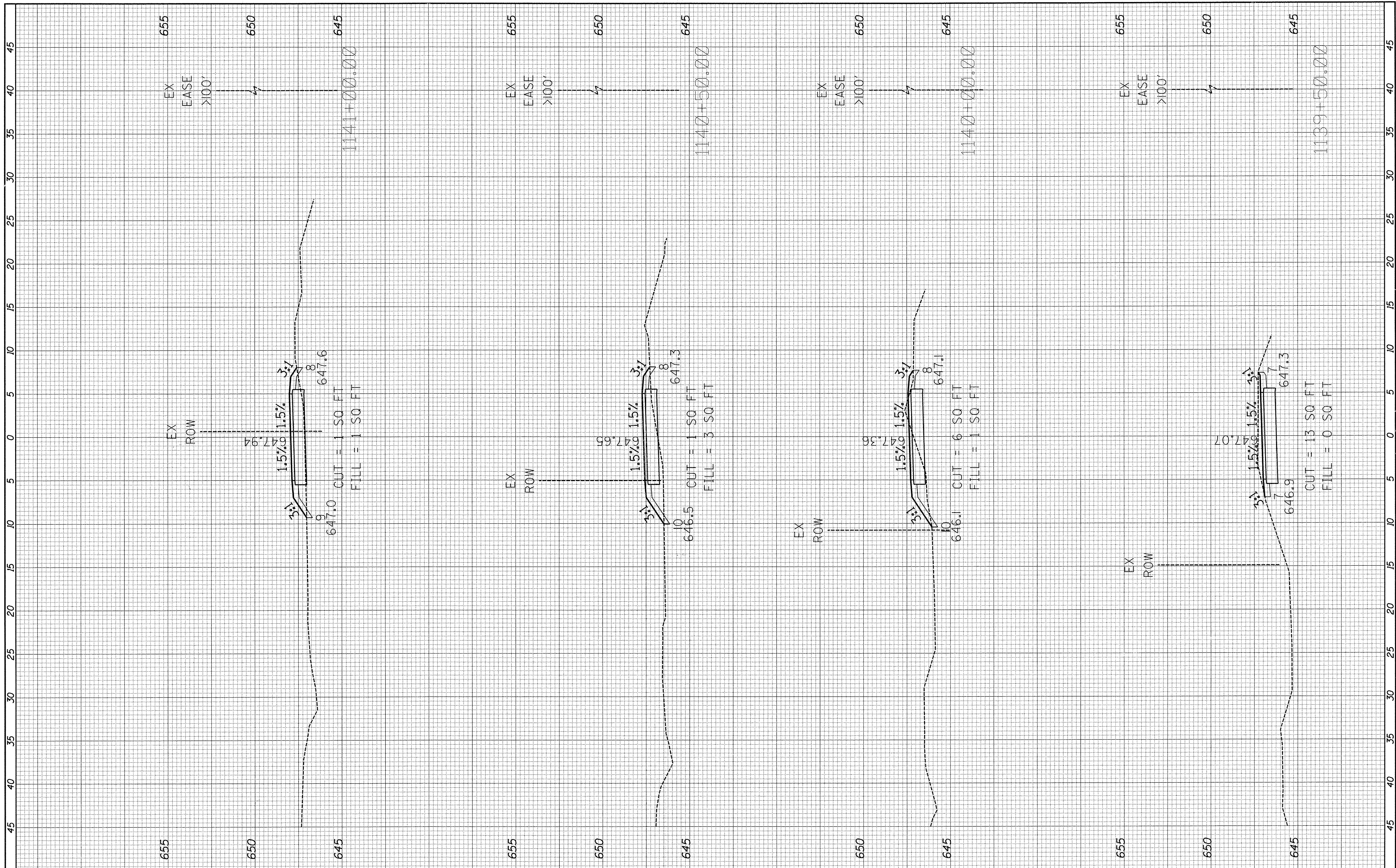


FILE NAME = H:\SDSKP\Proj\Y01144\Dgn\...Dgn Xref\Y01144-xs-pr-10615.dgn	USER NAME = jschmidt	DESIGNED -	REVISED -	<b>STATE OF ILLINOIS DEPARTMENT OF TRANSPORTATION</b>	<b>KENNEDY ROAD SHARED-USE PATH CROSS SECTIONS</b>			F.A.U. RTE. 1321	SECTION 10-00042-00-BT	COUNTY KENDALL	TOTAL SHEETS 127	SHEET NO. 116
#MODELNAME*	PLOT SCALE = #SCALE*	DRAWN -	REVISED -		SCALE: 1"=5'H 1"=2'V	SHEET 71 OF 82 SHEETS	STA. 1137+50.00 TO STA. 1139+00.00	CONTRACT NO. 87628				
	PLOT DATE = 2/2/2016	CHECKED -	REVISED -		ILLINOIS FED. AID PROJECT							
		DATE -	REVISED -									



FINAL SURVEY NO.	SURVEYED	BY	DATE
NOTE BOOK NO.	PLOTTED		
	TEMPLATE		
	AREAS CHECKED		

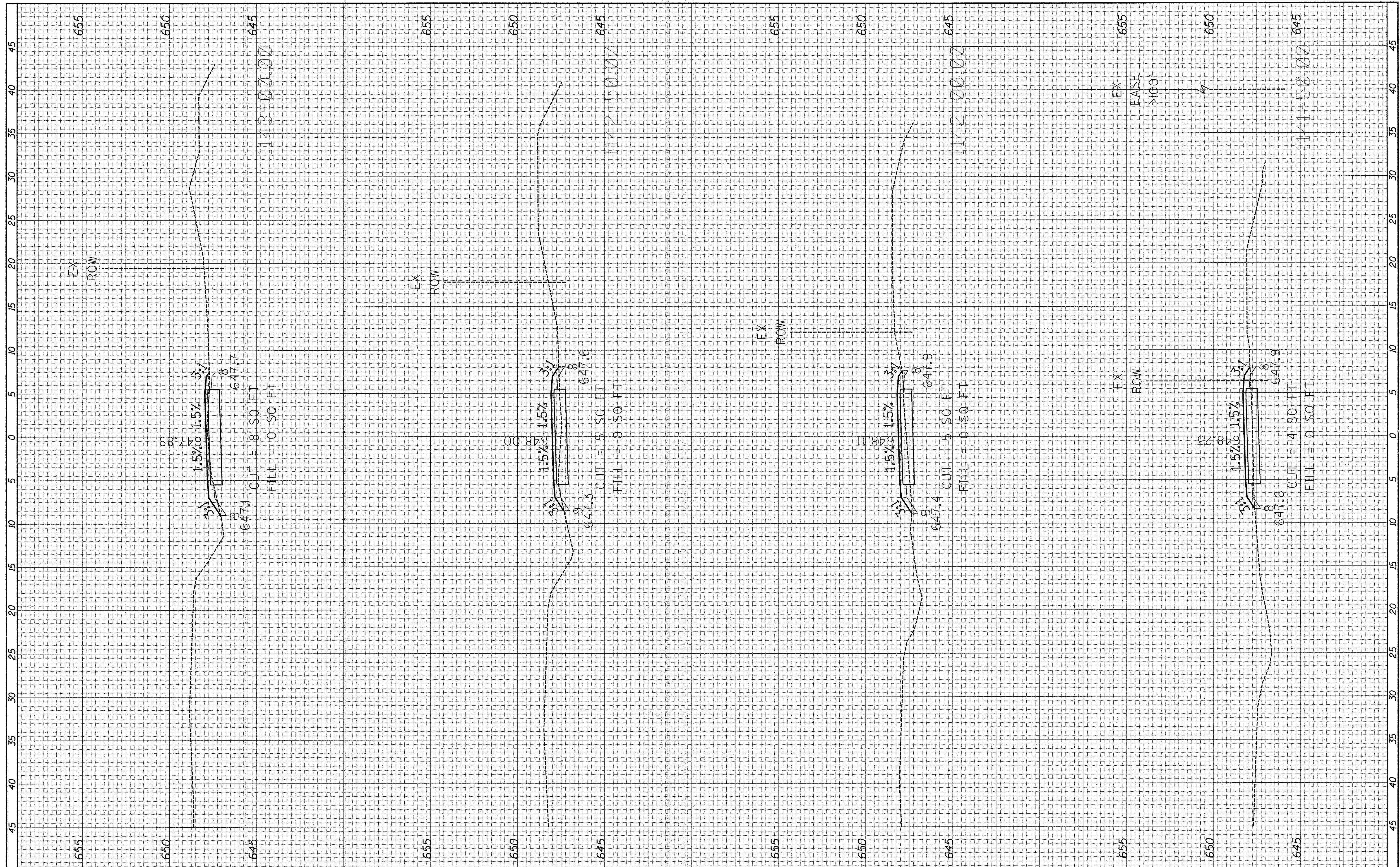
ORIGINAL SURVEY NO.	SURVEYED	BY	DATE
	PLOTTED		
	TEMPLATE		
	AREAS CHECKED		



FILE NAME = H:\SDSKP\proj\Y01144\Dgn\Xref\Y01144-xr-pr-1	USER NAME = jechmidt	DESIGNED -	REVISED -	<b>STATE OF ILLINOIS DEPARTMENT OF TRANSPORTATION</b>	<b>KENNEDY ROAD SHARED-USE PATH CROSS SECTIONS</b>			F.A.U. RTE. 1321	SECTION 10-00042-00-BT	COUNTY KENDALL	TOTAL SHEETS 127	SHEET NO. 117
#MODELNAME#	PLOT SCALE = #SCALE#	DRAWN -	REVISED -		SCALE: 1"=5'H 1"=2'V	SHEET 72 OF 82 SHEETS	STA. 1139+50.00 TO STA. 1141+00.00	CONTRACT NO. 87628				
	PLOT DATE = 2/2/2016	CHECKED -	REVISED -		ILLINOIS FED. AID PROJECT							
		DATE -	REVISED -									

FINAL SURVEY NO.	SURVEYED PLOTTED TEMPLATE AREAS CHECKED	BY	DATE

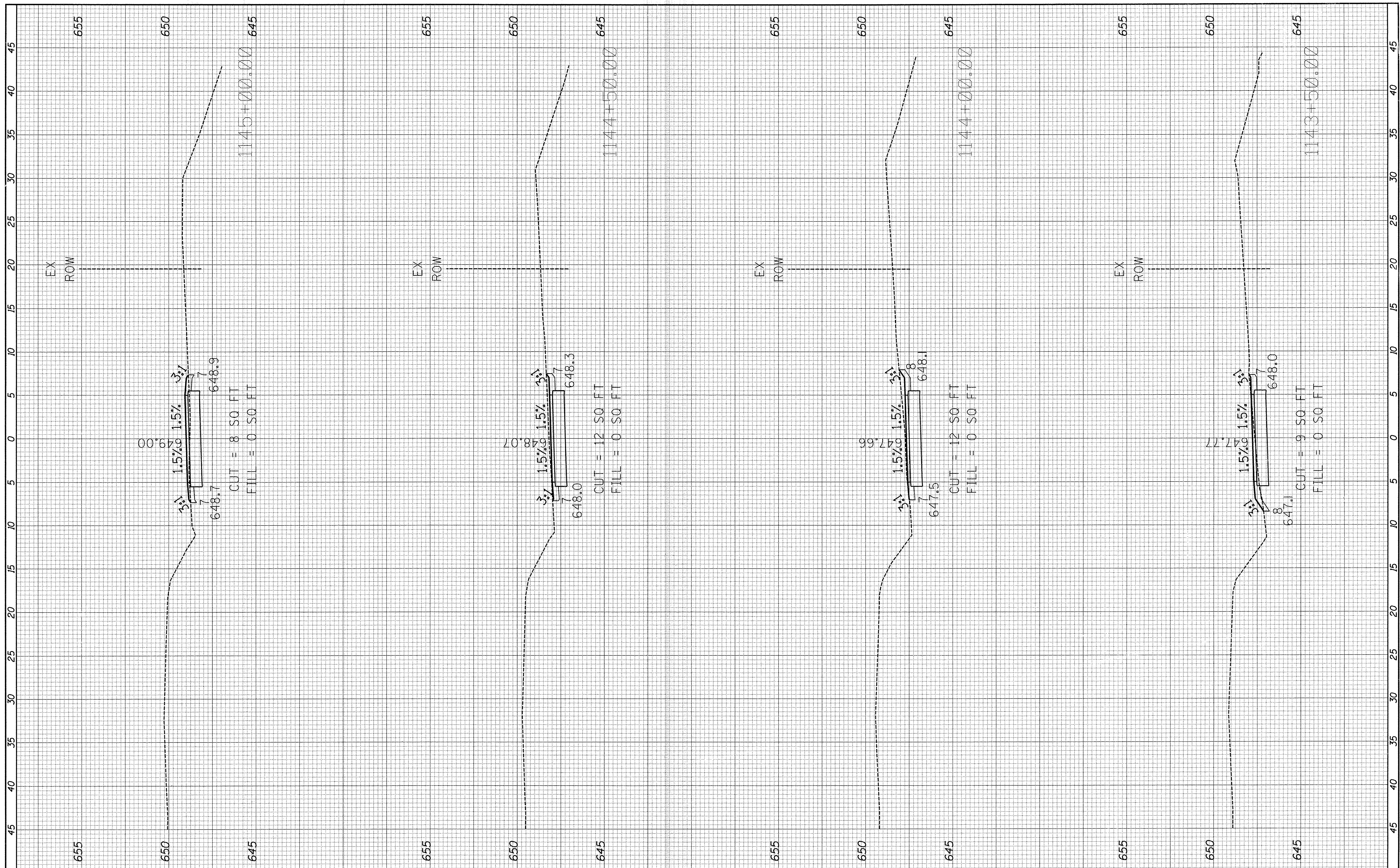
ORIGINAL SURVEY NO.	SURVEYED PLOTTED TEMPLATE AREAS CHECKED	BY	DATE



FILE NAME = H:\SDSKP\proj\Y01144\0gn\0gn Xref\Y01144-xs-pr-1\0615.dgn	USER NAME = jschmidt	DESIGNED -	REVISED -	<b>STATE OF ILLINOIS DEPARTMENT OF TRANSPORTATION</b>	<b>KENNEDY ROAD SHARED-USE PATH CROSS SECTIONS</b>				F.A.U. RTE. 1321	SECTION 10-00042-00-BT	COUNTY KENDALL	TOTAL SHEETS 127	SHEET NO. 118
#MODELNAME#	PLOT SCALE = \$SCALE#	DRAWN -	REVISED -		SCALE: 1"=5'H 1"=2'V	SHEET 73	OF 82 SHEETS	STA. 1141+50.00 TO STA. 1143+00.00	CONTRACT NO. 87628				
	PLOT DATE = 2/2/2016	CHECKED -	REVISED -		(ILLINOIS) FED. AID PROJECT								
		DATE -	REVISED -										

FINAL SURVEY NO.	SURVEYED	BY	DATE
NOTE BOOK NO.	PLOTTED		
	TEMPLATE		
	AREAS CHECKED		

ORIGINAL SURVEY NO.	SURVEYED	BY	DATE
NOTE BOOK NO.	PLOTTED		
	TEMPLATE		
	AREAS CHECKED		



FILE NAME = H:\SDSKProj\Y01144\Dgn\Xref\Y01144-xs-pr-10615.dgn

USER NAME = jschmidt  
 DESIGNED -  
 DRAWN -  
 CHECKED -  
 DATE -

DESIGNED -  
 DRAWN -  
 CHECKED -  
 DATE -

REVISOR -  
 REVISION -  
 REVISION -  
 REVISION -

**STATE OF ILLINOIS  
 DEPARTMENT OF TRANSPORTATION**

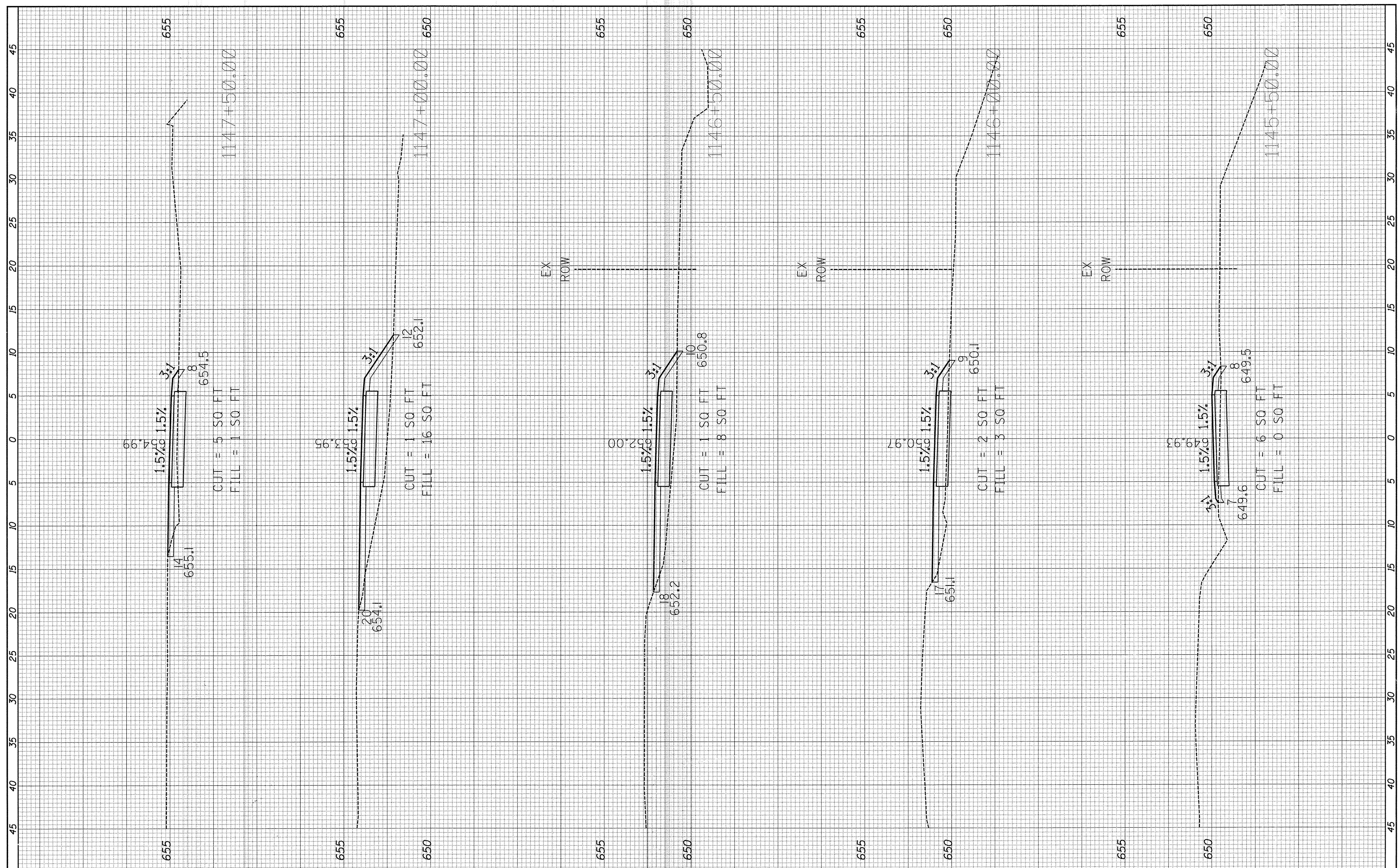
**KENNEDY ROAD SHARED-USE PATH  
 CROSS SECTIONS**

SCALE: 1"=5'H 1"=2'V SHEET 74 OF 82 SHEETS STA. 1143+50.00 TO STA. 1145+00.00

F.A.U. RTE. 1321	SECTION 10-00042-00-BT	COUNTY KENDALL	TOTAL SHEETS 127	SHEET NO. 119
CONTRACT NO. 87628			ILLINOIS FED. AID PROJECT	

FINAL SURVEY	SURVEYED	BY	DATE
NOTE BOOK	PLOTTED		
NO.	TEMPLATE		
	AREAS CHECKED		
	AREAS CHECKED		

ORIGINAL SURVEY	SURVEYED	BY	DATE
NOTE BOOK	PLOTTED		
NO.	TEMPLATE		
	AREAS CHECKED		
	AREAS CHECKED		



FILE NAME = H:\SDSKProj\Y01144\Dgn\Xref\Y01144-xs-pr-10615.dgn  
 USER NAME = jschmidt  
 DESIGNED -  
 DRAWN -  
 CHECKED -  
 DATE -

PLOT SCALE = \$SCALE\$  
 PLOT DATE = 2/2/2016  
 DESIGNED -  
 DRAWN -  
 CHECKED -  
 DATE -

REVISED -  
 REVISED -  
 REVISED -  
 REVISED -

**STATE OF ILLINOIS  
 DEPARTMENT OF TRANSPORTATION**

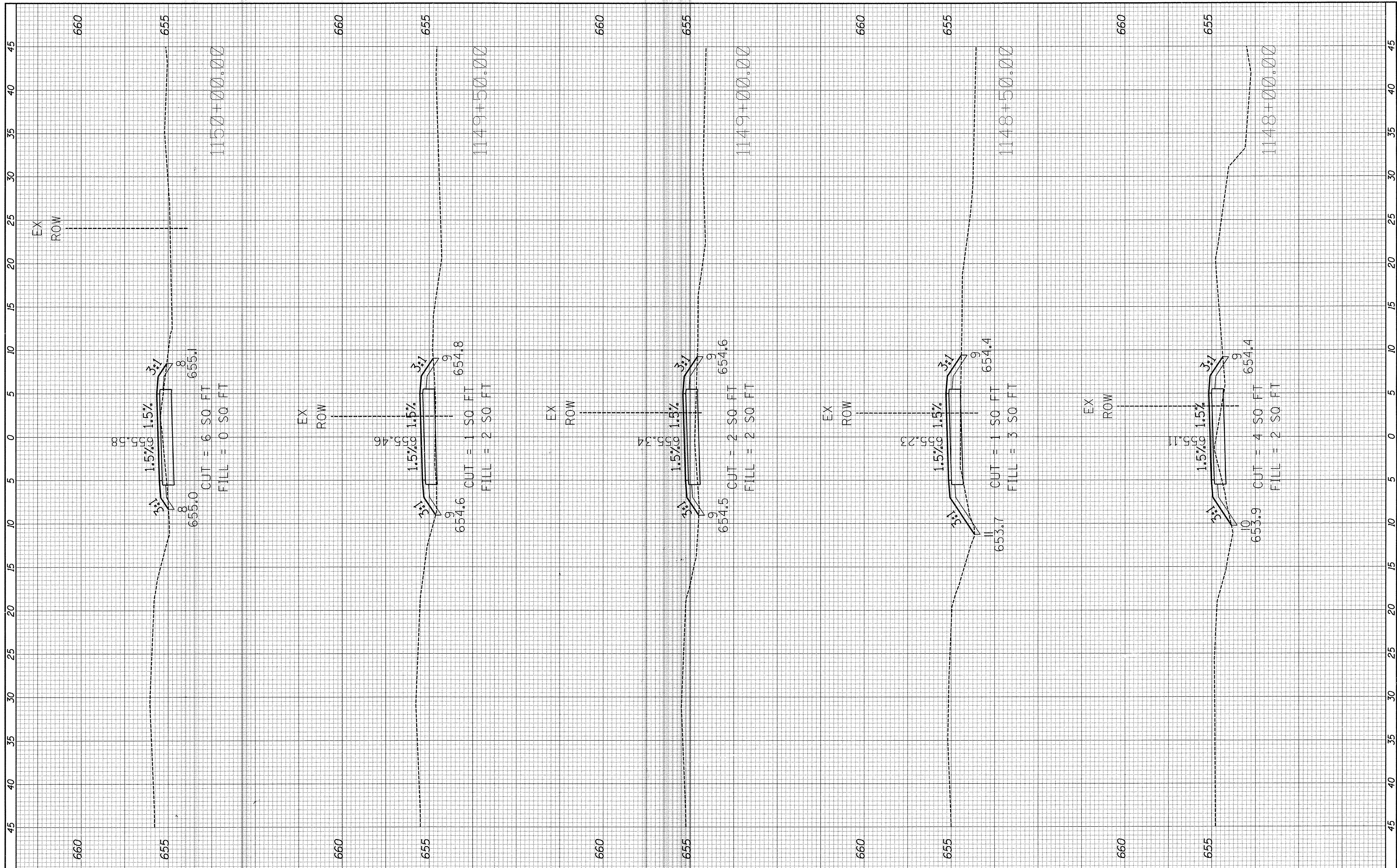
**KENNEDY ROAD SHARED-USE PATH  
 CROSS SECTIONS**

SCALE: 1"=5'H 1"=2'V SHEET 75 OF 82 SHEETS STA. 1145+50.00 TO STA. 1147+50.00

F.A.U. RTE. 1321	SECTION 10-00042-00-BT	COUNTY KENDALL	TOTAL SHEETS 127	SHEET NO. 120
ILLINOIS FED. AID PROJECT			CONTRACT NO. 87628	

FINAL SURVEY NO.	BY	DATE
SURVEYED		
PLOTTED		
TEMPLATE		
AREAS CHECKED		

ORIGINAL SURVEY NO.	BY	DATE
SURVEYED		
PLOTTED		
TEMPLATE		
AREAS CHECKED		



FILE NAME = H:\SOSKPr\01144\01144.dgn Xref\01144-xref.dgn  
 USER NAME = jschmidt  
 DESIGNED -  
 DRAWN -  
 CHECKED -  
 DATE -

REVISIONS:  
 REVISED -  
 REVISED -  
 REVISED -  
 REVISED -

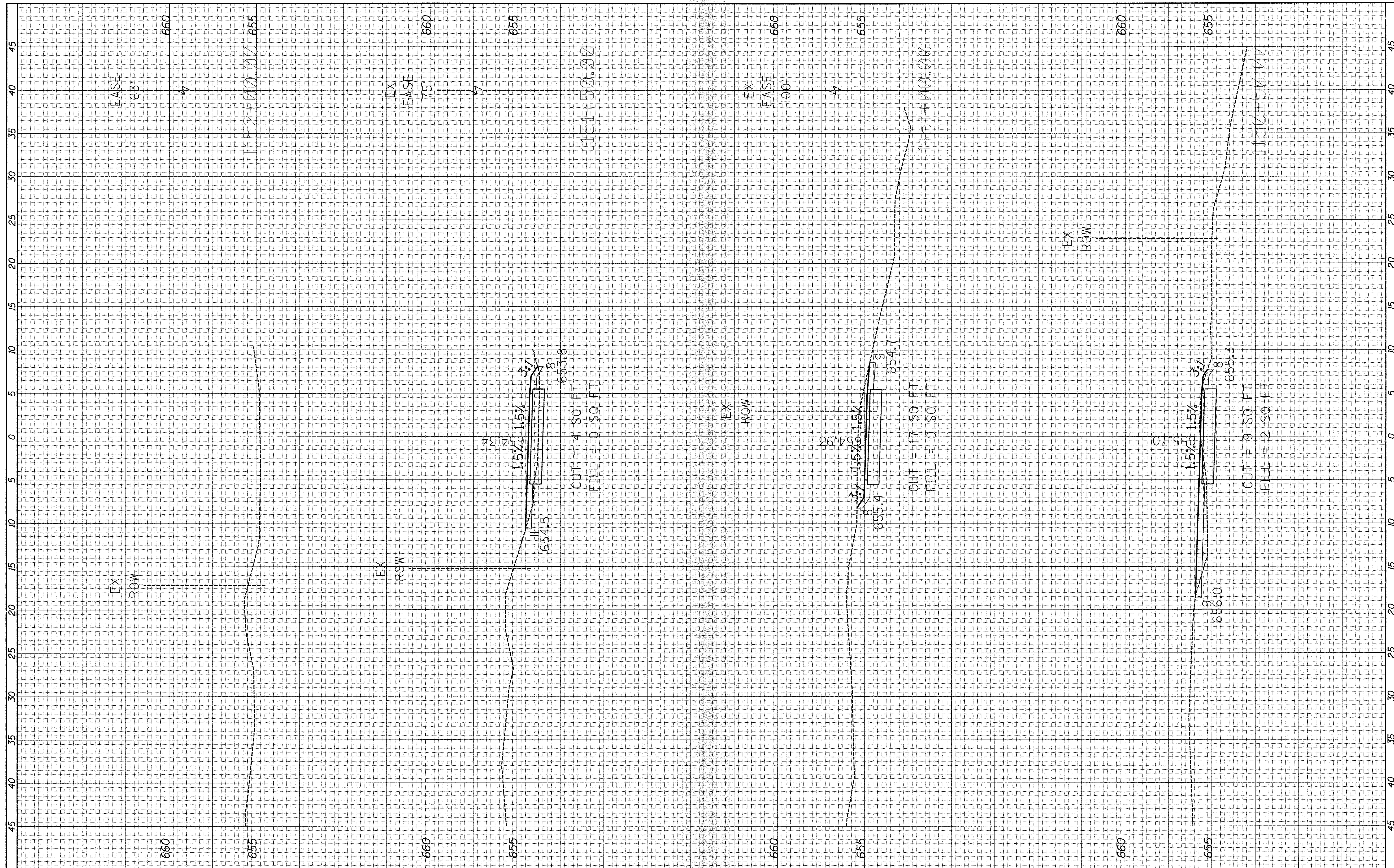
**STATE OF ILLINOIS  
 DEPARTMENT OF TRANSPORTATION**

**KENNEDY ROAD SHARED-USE PATH  
 CROSS SECTIONS**  
 SCALE: 1"=5'H 1"=2'V SHEET 76 OF 82 SHEETS STA. 1148+00.00 TO STA. 1150+00.00

F.A.U. RTE. 1321	SECTION 10-00042-00-BT	COUNTY KENDALL	TOTAL SHEETS 127	SHEET NO. 121
ILLINOIS FED. AID PROJECT			CONTRACT NO. 87628	

FINAL SURVEY	SURVEYED	BY	DATE
NOTE BOOK NO.	PLOTTED TEMPLATE AREAS CHECKED		

ORIGINAL SURVEY	SURVEYED	BY	DATE
NOTE BOOK NO.	PLOTTED TEMPLATE AREAS CHECKED		



FILE NAME = H:\SDSKP\proj\Y01144\Dgn\...  
 USER NAME = jschmidt  
 DESIGNED -  
 DRAWN -  
 CHECKED -  
 DATE -

REVISIONS:  
 REVISED -  
 REVISED -  
 REVISED -  
 REVISED -

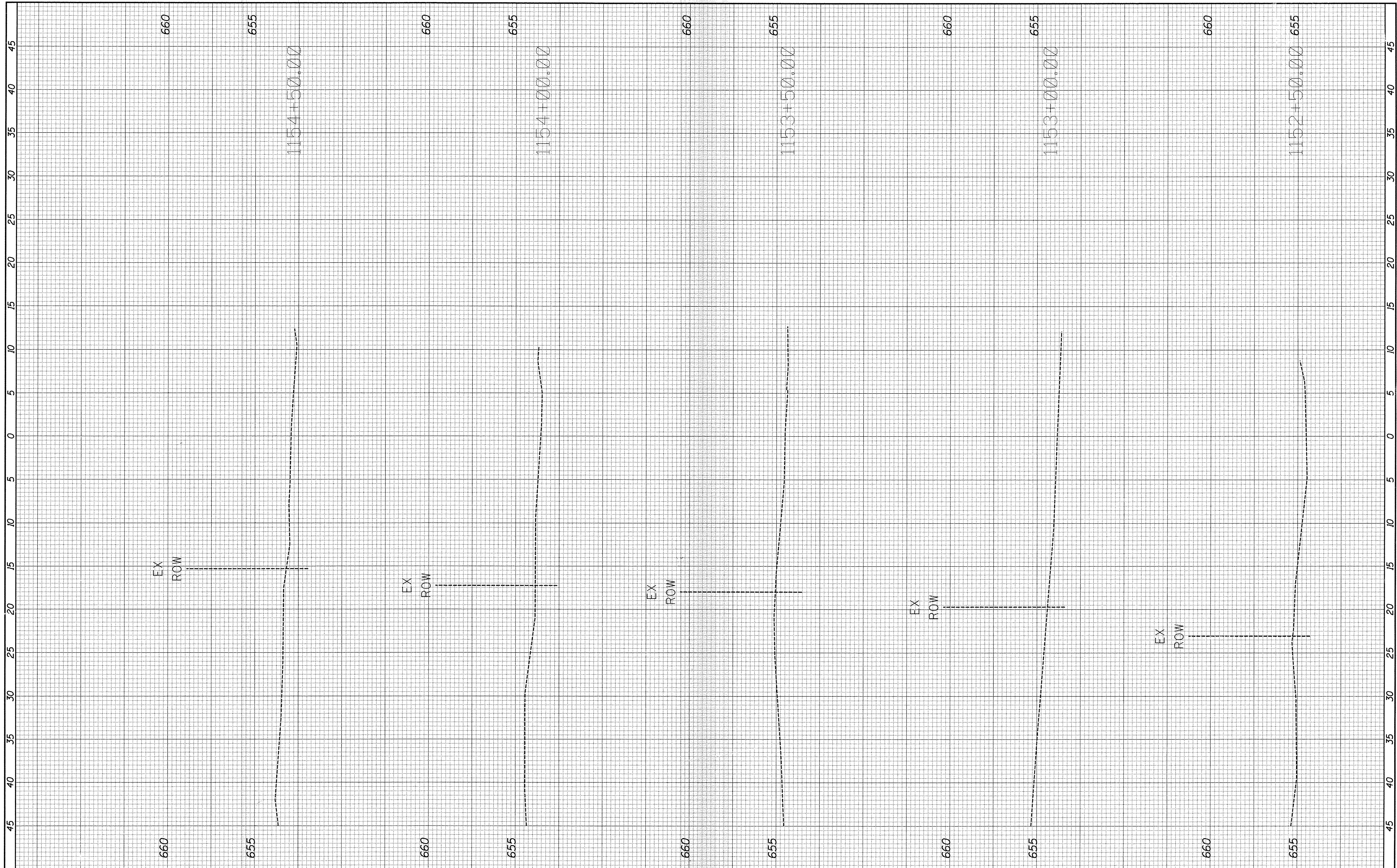
**STATE OF ILLINOIS  
 DEPARTMENT OF TRANSPORTATION**

**KENNEDY ROAD SHARED-USE PATH  
 CROSS SECTIONS**  
 SCALE: 1"=5'H 1"=2'V SHEET 77 OF 82 SHEETS STA. 1150+50.00 TO STA. 1152+00.00

F.A.U. RTE. 1321	SECTION 10-00042-00-BT	COUNTY KENDALL	TOTAL SHEETS 127	SHEET NO. 122
CONTRACT NO. 87628			ILLINOIS FED. AID PROJECT	

FINAL SURVEY NO.	SURVEYED PLOTTED AREAS CHECKED	BY	DATE
NOTE BOOK	TEMPLATE AREAS CHECKED		

ORIGINAL SURVEY NO.	SURVEYED PLOTTED AREAS CHECKED	BY	DATE
NOTE BOOK	TEMPLATE AREAS CHECKED		



FILE NAME = H:\SDSKP\Proj\Y01144\0gn\0gn Xref\Y01144-xs-pr-10615.dgn

USER NAME = jschmidt  
 DESIGNED -  
 DRAWN -  
 CHECKED -  
 DATE - 2/2/2016

REVISIED -  
 REVISIED -  
 REVISIED -  
 REVISIED -

**STATE OF ILLINOIS  
 DEPARTMENT OF TRANSPORTATION**

**KENNEDY ROAD SHARED-USE PATH  
 CROSS SECTIONS**  
 SCALE: 1"=5'H 1"=2'V SHEET 78 OF 82 SHEETS STA. 1152+50.00 TO STA. 1154+50.00

F.A.U. RTE. 1321	SECTION 10-00042-00-BT	COUNTY KENDALL	TOTAL SHEETS 127	SHEET NO. 123
CONTRACT NO. 87628			ILLINOIS FED. AID PROJECT	

FINAL SURVEY NO.	SURVEYED	BY	DATE
NOTE BOOK	PLOTTED		
AREAS CHECKED	TEMPLATE		
	AREAS CHECKED		

ORIGINAL SURVEY NO.	SURVEYED	BY	DATE
NOTE BOOK	PLOTTED		
AREAS CHECKED	TEMPLATE		
	AREAS CHECKED		

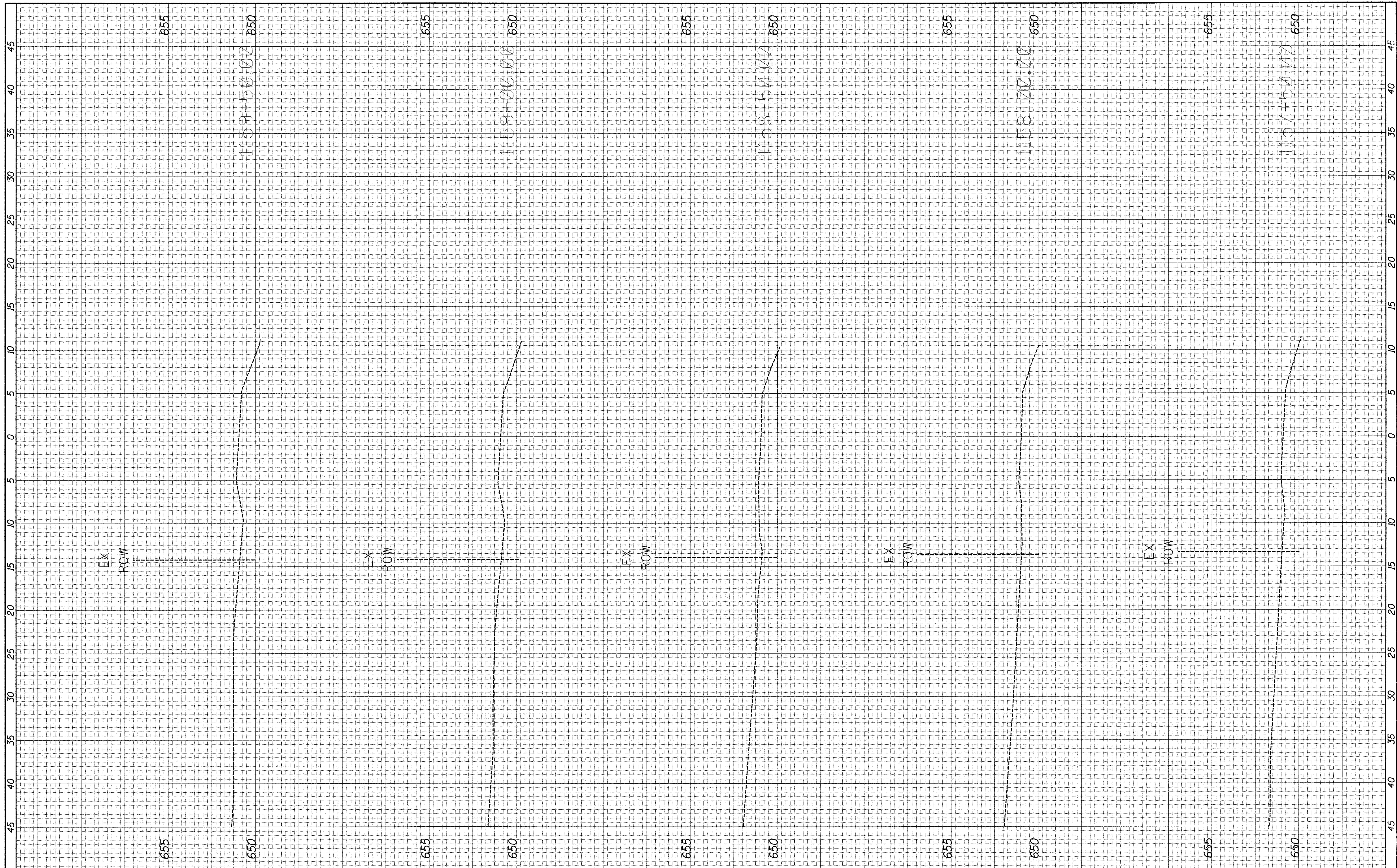


FILE NAME = H:\SDSKP\proj\Y01144\Dgn\... 0615.dgn	USER NAME = jschmidt	DESIGNED -	REVISED -	<b>STATE OF ILLINOIS DEPARTMENT OF TRANSPORTATION</b>	<b>KENNEDY ROAD SHARED-USE PATH CROSS SECTIONS</b>	F.A.U. RTE. 1321	SECTION 10-00042-00-BT	COUNTY KENDALL	TOTAL SHEETS 127	SHEET NO. 124		
#MODELNAME*	PLOT SCALE = \$SCALE*	CHECKED -	REVISED -			SCALE: 1"=5'H 1"=2'V	SHEET 79 OF 82 SHEETS	STA. 1155+00.00 TO STA. 1157+00.00	CONTRACT NO. 87628			
	PLOT DATE = 2/2/2016	DATE -	REVISED -			ILLINOIS FED. AID PROJECT						



FINAL SURVEY	SURVEYED	BY	DATE
NOTE BOOK NO.	PLOTTED		
	TEMPLATE AREAS CHECKED		

ORIGINAL SURVEY	SURVEYED	BY	DATE
NOTE BOOK NO.	PLOTTED		
	TEMPLATE AREAS CHECKED		



FILE NAME = H:\SDSKProj\Y01144\0gn\...Dgn Xref\Y01144-xa-pr-1	USER NAME = jschmidt	DESIGNED -	REVISED -
		DRAWN -	REVISED -
		CHECKED -	REVISED -
		DATE -	REVISED -

**STATE OF ILLINOIS  
DEPARTMENT OF TRANSPORTATION**

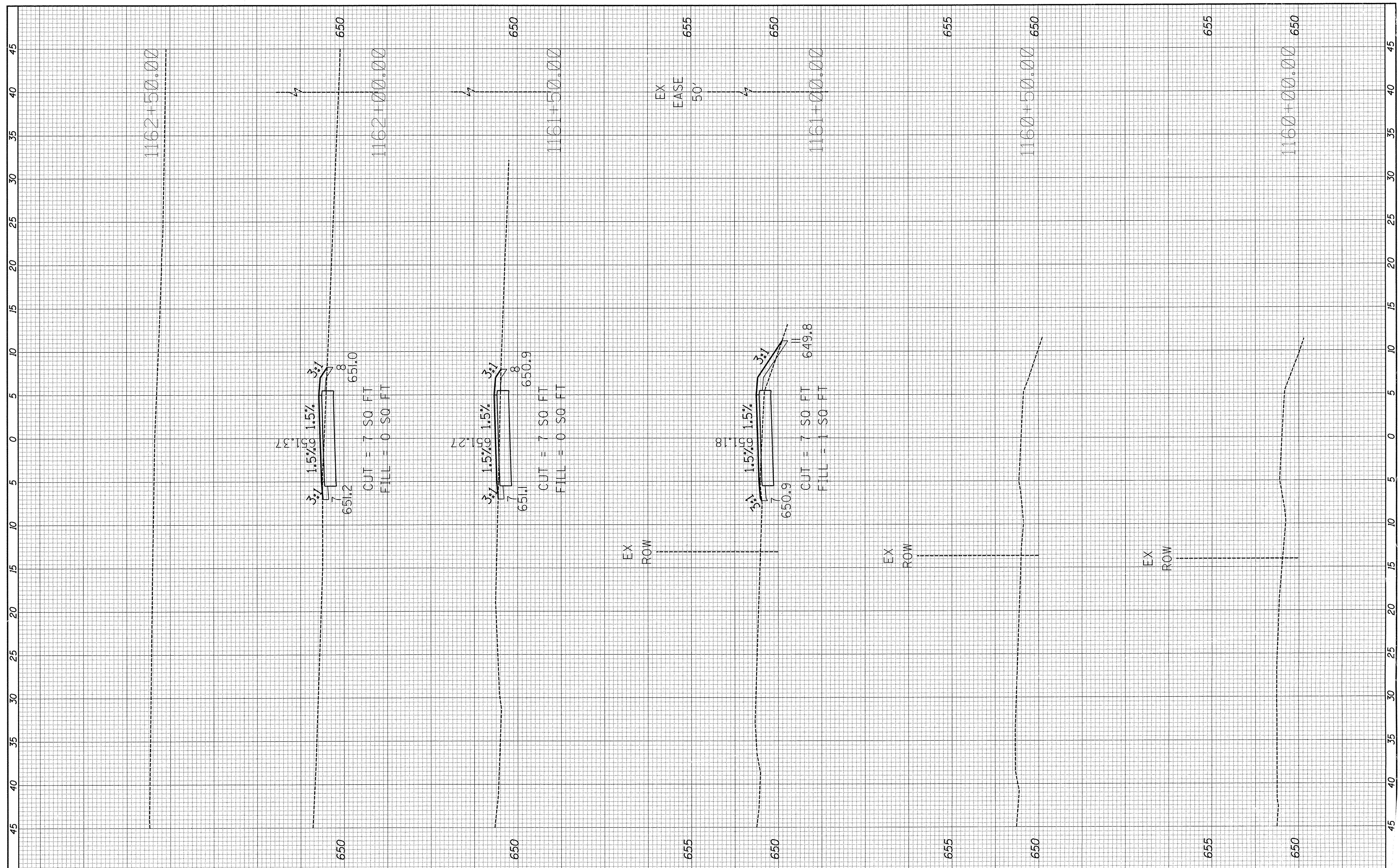
**KENNEDY ROAD SHARED-USE PATH  
CROSS SECTIONS**

SCALE: 1"=5'H 1"=2'V SHEET 80 OF 82 SHEETS STA. 1157+50.00 TO STA. 1159+50.00

F.A.U. RTE. 1321	SECTION 10-00042-00-BT	COUNTY KENDALL	TOTAL SHEETS 127	SHEET NO. 125
			CONTRACT NO. 87628	
ILLINOIS FED. AID PROJECT				

FINAL SURVEY NO.	
SURVEYED AREAS	CHECKED
PLOTTED TEMPLATE	
BY	
DATE	


ORIGINAL SURVEY NO.	
SURVEYED AREAS	CHECKED
PLOTTED TEMPLATE	
BY	
DATE	



FILE NAME = H:\SOSKProj\Y01144\0gn\Xref\Y01144-xa-pr-0615.dgn	USER NAME = jschmidt	DESIGNED -	REVISED -	<b>STATE OF ILLINOIS DEPARTMENT OF TRANSPORTATION</b>	<b>KENNEDY ROAD SHARED-USE PATH CROSS SECTIONS</b>			F.A.U. RTE. 1321	SECTION 10-00042-00-BT	COUNTY KENDALL	TOTAL SHEETS 127	SHEET NO. 126
MODELNAME#	PLOT SCALE = #SCALE#	CHECKED -	REVISED -		SCALE: 1"=5'H 1"=2'V	SHEET 81	OF 82 SHEETS	STA. 1160+00.00	TO STA. 1162+50.00	CONTRACT NO. 87628		
	PLOT DATE = 2/2/2016	DATE -	REVISED -		ILLINOIS FED. AID PROJECT							

FINAL SURVEY	SURVEYED	BY	DATE
NOTE BOOK	PLOTTED		
NO.	TEMPLATE		
	AREAS		
	CHECKED		

ORIGINAL SURVEY	SURVEYED	BY	DATE
NOTE BOOK	PLOTTED		
NO.	TEMPLATE		
	AREAS		
	CHECKED		



FILE NAME = H:\SDSKProj\Y01144\Dgn\,Dgn Xref\Y01144-xs-pr-1	USER NAME = jschmidt 0615.dgn	DESIGNED - DRAWN -	REVISED - REVISED -	<b>STATE OF ILLINOIS DEPARTMENT OF TRANSPORTATION</b>	<b>KENNEDY ROAD SHARED-USE PATH CROSS SECTIONS</b>	F.A.U. RTE. 1321	SECTION 10-00042-00-BT	COUNTY KENDALL	TOTAL SHEETS 127	SHEET NO. 127	
#MODELNAME#	PLOT SCALE = \$SCALE# PLOT DATE = 2/2/2016	CHECKED - DATE -	REVISED - REVISED -			SCALE: 1"=5'H 1"=2'V	SHEET 82 OF 82 SHEETS	STA. 1162+55.41 TO STA. 1162+55.41	CONTRACT NO. 87628		
ILLINOIS FED. AID PROJECT											