

GENERAL NOTES

PLAN DIMENSIONS AND DETAILS RELATIVE TO EXISTING PLANS ARE SUBJECT TO NOMINAL CONSTRUCTION VARIATIONS. THE CONTRACTOR SHALL FIELD VERIFY EXISTING DIMENSIONS AND DETAILS AFFECTING NEW CONSTRUCTION AND MAKE NECESSARY APPROVED ADJUSTMENTS PRIOR TO CONSTRUCTION OR ORDERING OF MATERIALS. SUCH VARIATIONS SHALL NOT BE CAUSE FOR ADDITIONAL COMPENSATION FOR A CHANGE IN SCOPE OF THE WORK; HOWEVER, THE CONTRACTOR WILL BE PAID FOR THE QUANTITY ACTUALLY FURNISHED AT THE UNIT PRICE BID FOR THE WORK.

ANY REFERENCE TO A STANDARD IN THESE PLANS SHALL BE INTERPRETED TO MEAN THE EDITION AS INDICATED BY THE SUBNUMBER SHOWN IN THE LIST OF STANDARDS OR THE COPY INCLUDED IN THESE PLANS.

COMMITMENTS

STATE OF ILLINOIS
DEPARTMENT OF TRANSPORTATION
DISTRICT THREE
AS BUILT INFORMATION

SUPERVISING CONSTRUCTION FIELD ENGINEER

RESIDENT ENGINEER / TECHNICIAN

START & END DATES
OF CONSTRUCTION:

INSPECTORS:

STATE OF ILLINOIS
DEPARTMENT OF TRANSPORTATION
DISTRICT THREE

PREPARED BY: _____
DISTRICT STUDIES & PLANS ENGINEER

DATE: _____

EXAMINED BY: _____
DISTRICT CONSTRUCTION ENGINEER

DISTRICT MATERIALS ENGINEER

DISTRICT OPERATIONS ENGINEER

STATE OF ILLINOIS
DEPARTMENT OF TRANSPORTATION

GENERAL NOTES

SCALE: _____ SHEET 1 OF 1 SHEETS STA. _____ TO STA. _____

F.A. RTE.	SECTION	COUNTY	TOTAL SHEETS	SHEET NO.
VAR	D 3 REFLECTOR REPL 23-18	VARIOUS	6	2
CONTRACT NO. 46608				
ILLINOIS FED. AID PROJECT				

MODEL: D:\info\...
 FILE NAME: ...

CODE NO.	ITEM	UNIT	TOTAL QUANTITY	CONSTRUCTION CODE									
				PAVEMENT MARKER 100% STATE		PAVEMENT MARKER 100% STATE		PAVEMENT MARKER 100% STATE		PAVEMENT MARKER 100% STATE		PAVEMENT MARKER 100% STATE	
				BUREAU COUNTY		LASALLE COUNTY		DEKALB COUNTY		KENDALL COUNTY		GRUNDY COUNTY	
				SAFETY 0021	SAFETY 0021	SAFETY 0021	SAFETY 0021	SAFETY 0021	SAFETY 0021	SAFETY 0021	SAFETY 0021	SAFETY 0021	SAFETY 0021
				URBAN	RURAL	URBAN	RURAL	URBAN	RURAL	URBAN	RURAL	URBAN	RURAL
67100100	MOBILIZATION	L SUM	1	0.1	0.1	0.1	0.1	0.1	0.1	0.2	0.1	0.1	
78100100	RAISED REFLECTIVE PAVEMENT MARKER	EACH	8044	372	194	663	2022	1459	511	1582	984	257	
78100300	REPLACEMENT REFLECTOR	EACH	5199	248	129	278	1347	972	341	1056	657	171	
78300200	RAISED REFLECTIVE PAVEMENT MARKER REMOVAL	EACH	1301	62	32	70	338	243	85	264	164	43	

MODEL: D:\data\...
 FILE NAME: ...

USER NAME = ronald.woodshank	DESIGNED - RW	REVISED - _____
	DRAWN - RW	REVISED - _____
PLOT SCALE = 100,000' / in.	CHECKED - YP	REVISED - _____
PLOT DATE = 11/11/2022	DATE - 11/14/2022	REVISED - _____

**STATE OF ILLINOIS
DEPARTMENT OF TRANSPORTATION**

SUMMARY OF QUANTITIES			
SCALE: _____	SHEET 1 OF 1 SHEETS	STA. _____	TO STA. _____

F.A. RTE.	SECTION	COUNTY	TOTAL SHEETS	SHEET NO.
VAR	D 3 REFLECTOR REPL 23-18	VARIOUS	6	3
CONTRACT NO. 46608				
ILLINOIS FED. AID PROJECT				

RAISED REFLECTIVE PAVEMENT MARKER SCHEDULE - BUREAU COUNTY

PRIORITY NO.	ROUTE	COUNTY	LOCATION	DESCRIPTION OF REFLECTORS		REPLACEMENT REFLECTORS (ONLY)		RRPM (CASTING W/REFLECTOR)		RRPM REMOVAL (CASTING REMOVAL)	
						URBAN	RURAL	URBAN	RURAL	URBAN	RURAL
						EACH	EACH	EACH	EACH	EACH	EACH
13	US 6/34	BUREAU	US 6/34 JCT. TO IL 40	8	315		129		194		32
17	IL 26	BUREAU	PRORESS DR. TO US 6/IL 26 JCT IN PRINCETON	102	518	248		372		62	
SUBTOTALS						248	129	372	194	62	32
TOTALS						377		566		94	

RAISED REFLECTIVE PAVEMENT MARKER SCHEDULE - LASALLE COUNTY

PRIORITY NO.	ROUTE	COUNTY	LOCATION	DESCRIPTION OF REFLECTORS		REPLACEMENT REFLECTORS (ONLY)		RRPM (CASTING W/REFLECTOR)		RRPM REMOVAL (CASTING REMOVAL)	
						URBAN	RURAL	URBAN	RURAL	URBAN	RURAL
						EACH	EACH	EACH	EACH	EACH	EACH
3	IL 23	LASALLE	STEVENSON RD. TO US 6, (IN OTTAWA)	364	296	264		396		66	
			US 6 TO ILLINOIS RIVER	246				246			
9	IL 71	LASALLE	US 6 TO US 52	42	885		371		556		93
10	IL 71	LASALLE	E. 950th RD. (STARVED ROCK) TO IL 23	3 (u)	580 (32u)	14	219	21	329	4	55
11	US 34	LASALLE	I-39 TO E. 11TH RD (IN EARLVILLE)	4	477		192		289		48
12	IL 23	LASALLE	US 52 (WEST IL 123 JCT) TO US 34	11	634		258		387		65
14	IL 251	LASALLE	N. 31st RD. (NO. OF I-80) TO US 52	9	489		199		299		50
16	US 52	LASALLE	IL 251 TO I-39		270		108		162		27
SUBTOTALS						278	1347	663	2022	70	338
TOTALS						1625		2685		408	

MODEL: D:\info\...
 FILE NAME: ...

USER NAME = ronald.woodshank	DESIGNED - RW	REVISED - _____
	DRAWN - RW	REVISED - _____
PLOT SCALE = 100,000' / in.	CHECKED - YP	REVISED - _____
PLOT DATE = 11/11/2022	DATE - 11/14/2022	REVISED - _____

**STATE OF ILLINOIS
DEPARTMENT OF TRANSPORTATION**

**SCHEDULES
BUREAU AND LASALLE COUNTIES**

SCALE: _____ SHEET 1 OF 2 SHEETS STA. _____ TO STA. _____

F.A. RTE.	SECTION	COUNTY	TOTAL SHEETS	SHEET NO.
VAR	D 3 REFLECTOR REPL 23-18	VARIOUS	6	4
CONTRACT NO. 46608				
ILLINOIS FED. AID PROJECT				

RAISED REFLECTIVE PAVEMENT MARKER SCHEDULE - DEKALB COUNTY

PRIORITY NO.	ROUTE	COUNTY	LOCATION	DESCRIPTION OF REFLECTORS		REPLACEMENT REFLECTORS (ONLY)		RRPM (CASTING W/REFLECTOR)		RRPM REMOVAL (CASTING REMOVAL)	
						URBAN	RURAL	URBAN	RURAL	URBAN	RURAL
						CRYSTAL	AMBER	EACH	EACH	EACH	EACH
1	IL 23	DEKALB	CENTER CROSS TO N. 4th ST. DEK-SYC	978	1108	834		1252		209	
6	US 30	DEKALB	INDIAN RD. TO UNIVERCITY RD. IN SHABBONA		54		22		32		5
7	IL 64	DEKALB	OGLE COUNTY LINE TO CLARE RD.	18	403		168		253		42
8	IL 23	DEKALB	IL 72 (IN GENOA) TO MCHENRY COUNTY LINE	7(u)	421 (44u)	20	151	31	226	5	38
19	IL 23	DEKALB	SYCAMORE RD. TO TAYLOR ST. IN DEKALB	4	290	118		176		29	
SUBTOTALS						972	341	1459	511	243	85
TOTALS						1313		1970		328	

RAISED REFLECTIVE PAVEMENT MARKER SCHEDULE - KENDALL COUNTY

PRIORITY NO.	ROUTE	COUNTY	LOCATION	DESCRIPTION OF REFLECTORS		REPLACEMENT REFLECTORS (ONLY)		RRPM (CASTING W/REFLECTOR)		RRPM REMOVAL (CASTING REMOVAL)	
						URBAN	RURAL	URBAN	RURAL	URBAN	RURAL
						CRYSTAL	AMBER	EACH	EACH	EACH	EACH
4	US 34	KENDALL	CHILTON WAY TO LEW ST. IN PLANO	582	535	447		670		112	
5	US 34	KENDALL	IL 71 TO US 30 IN OSWEGO	209	811	408		612		102	
18	US 34	KENDALL	CENTER PKWY TO MARKET PL. IN YORKVILLE	187	30	87		130		22	
21	US 34	KENDALL	ORCHARD RD. TO IL 31 IN OSWEGO	101	183	114		170		28	
SUBTOTALS						1056		1582		264	
TOTALS						1056		1582		264	

RAISED REFLECTIVE PAVEMENT MARKER SCHEDULE - GRUNDY COUNTY

PRIORITY NO.	ROUTE	COUNTY	LOCATION	DESCRIPTION OF REFLECTORS		REPLACEMENT REFLECTORS (ONLY)		RRPM (CASTING W/REFLECTOR)		RRPM REMOVAL (CASTING REMOVAL)	
						URBAN	RURAL	URBAN	RURAL	URBAN	RURAL
						CRYSTAL	AMBER	EACH	EACH	EACH	EACH
2	IL 47	GRUNDY	US 6 TO ILLINOIS ST. IN MORRIS	475	844	528		791		132	
15	IL 47	GRUNDY	SOUTHMOR RD. TO IL 113	23	405		171		257		43
20	US 6	GRUNDY	EDGEWATER TO IL 47 IN MORRIS	53	269	129		193		32	
SUBTOTALS						657	171	984	257	164	43
TOTALS						828		1241		207	

MODEL: D:\info\...
 FILE NAME: ...

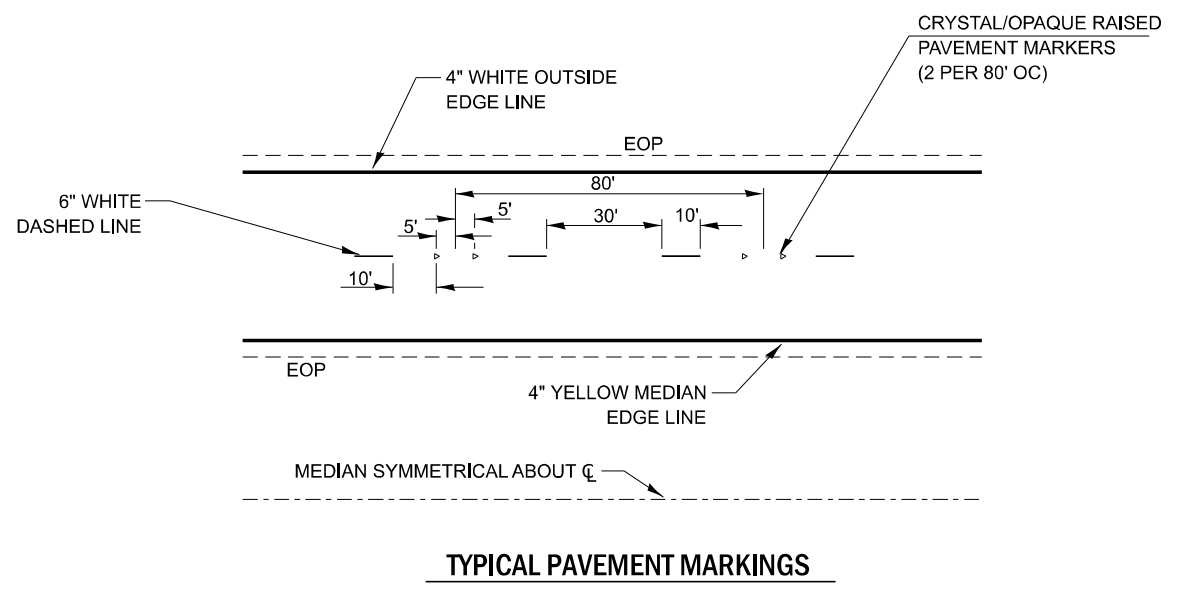
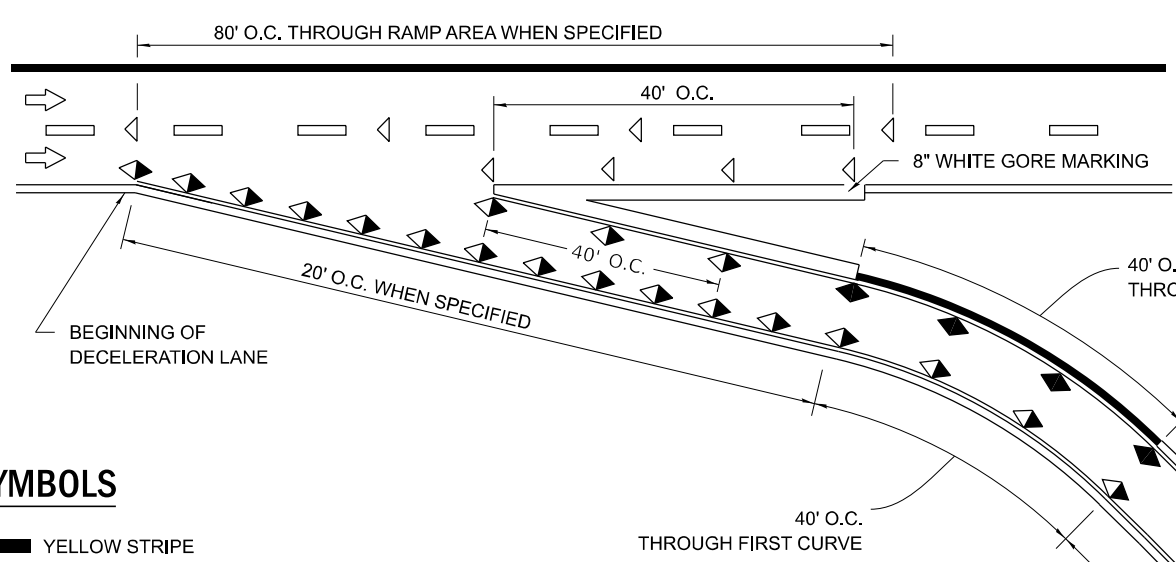
USER NAME = ronald.woodshank	DESIGNED - RW	REVISED - _____
	DRAWN - RW	REVISED - _____
PLOT SCALE = 100,000' / in.	CHECKED - YP	REVISED - _____
PLOT DATE = 11/11/2022	DATE - 11/14/2022	REVISED - _____

**STATE OF ILLINOIS
DEPARTMENT OF TRANSPORTATION**







**SCHEDULES
DEKALB, KENDALL AND GRUNDY COUNTIES**

SCALE: _____ SHEET 2 OF 2 SHEETS STA. _____ TO STA. _____

F.A. RTÉ.	SECTION	COUNTY	TOTAL SHEETS	SHEET NO.
VAR	D 3 REFLECTOR REPL 23-18	VARIOUS	6	5
CONTRACT NO. 46608				
ILLINOIS FED. AID PROJECT				



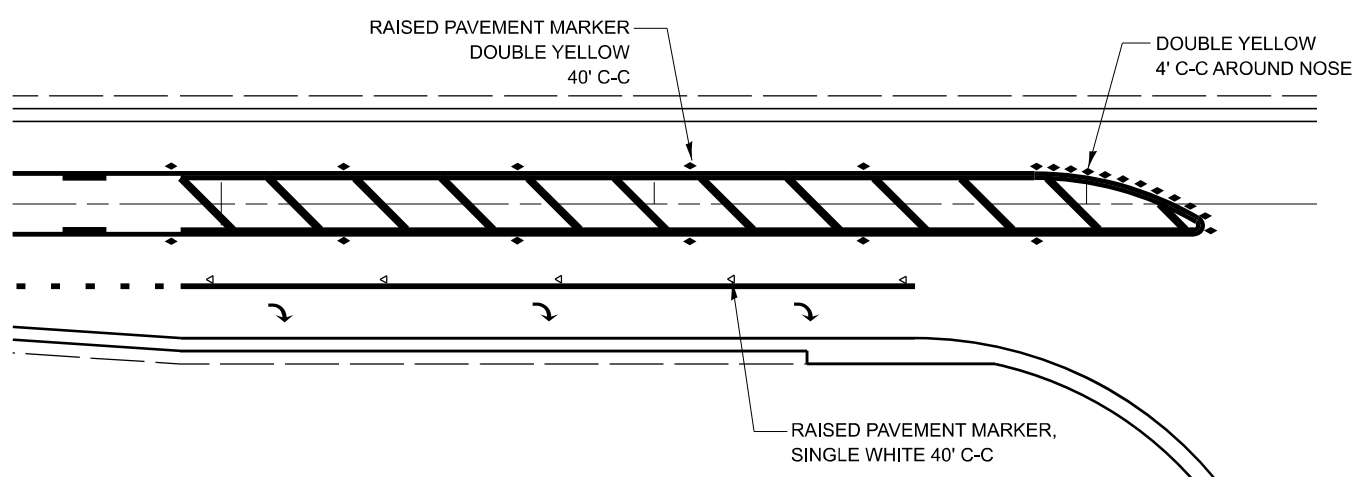
SYMBOLS

-  YELLOW STRIPE
-  WHITE STRIPE
-  ONE-WAY CRYSTAL MARKER
-  ONE-WAY AMBER MARKER
-  CRYSTAL/RED MARKER
-  AMBER/RED MARKER

FREEWAY EXIT RAMP

MODIFIED FOR "RED" RRPM LENS INSTALLATION

FOR SELECTED EXIT RAMP THAT TERMINATE IN STOP, YIELD OR SIGNAL CONTROLLED INTERSECTIONS.



RAISED REFLECTIVE PAVEMENT MARKERS @ RIGHT TURN LANE

MODEL: D:\info\...
 FILE NAME: ...
 PROJECT: ...
 DATE: ...

USER NAME = ronald.woodshank	DESIGNED - RW	REVISED -
DRAWN - RW	REVISED -	
PLOT SCALE = 100,000' / in.	CHECKED - YP	REVISED -
PLOT DATE = 11/14/2022	DATE - 11/14/2022	REVISED -

**STATE OF ILLINOIS
DEPARTMENT OF TRANSPORTATION**

TYPICAL PAVEMENT MARKER DETAILS FOR MAINLINE AND EXIT RAMP TERMINALS

SCALE: _____ SHEET 1 OF 1 SHEETS STA. _____ TO STA. _____

F.A. RTE.	SECTION	COUNTY	TOTAL SHEETS	SHEET NO.
VAR	D 3 REFLECTOR REPL 23-18	VARIOUS	6	6
CONTRACT NO. 46608				
ILLINOIS FED. AID PROJECT				