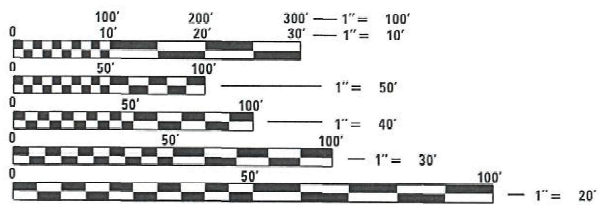


INDEX OF SHEETS:

- 1 COVER SHEET
- 2 COMMITMENTS, GENERAL NOTES, AND JOB SPECIFIC NOTES
- 3 SUMMARY OF QUANTITIES
- 4 TYPICAL BRIDGE DECK SECTION
- 5-11 SCHEDULE OF QUANTITIES

HIGHWAY STANDARDS:

- 701006-05
- 701201-05
- 701301-04
- 701400-11
- 701406-13
- 701411-09
- 701426-09
- 701456-05
- 701602-10
- 701901-08



FULL SIZE PLANS HAVE BEEN PREPARED USING STANDARD ENGINEERING SCALES. REDUCED SIZED PLANS WILL NOT CONFORM TO STANDARD SCALES. IN MAKING MEASUREMENTS ON REDUCED PLANS, THE ABOVE SCALES MAY BE USED.

J.U.L.I.E.
JOINT UTILITY LOCATION INFORMATION FOR EXCAVATION
1-800-892-0123
OR 811

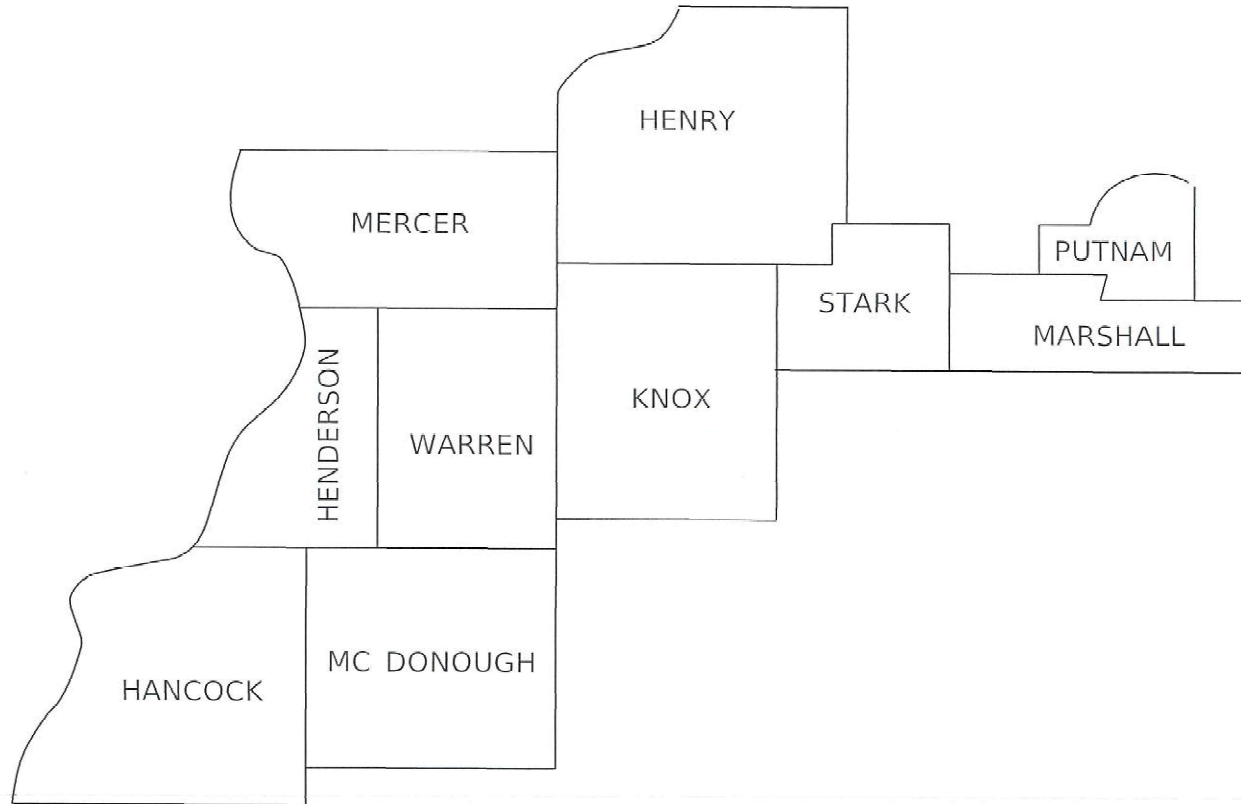
PROJECT ENGINEER: RICHARD DOTSON (309) 671-3455
PROJECT MANAGER: MICHAEL JACOBS (309) 671-3460

CATALOG NO. 036218-00D
CONTRACT NO. 68G52

STATE OF ILLINOIS
DEPARTMENT OF TRANSPORTATION

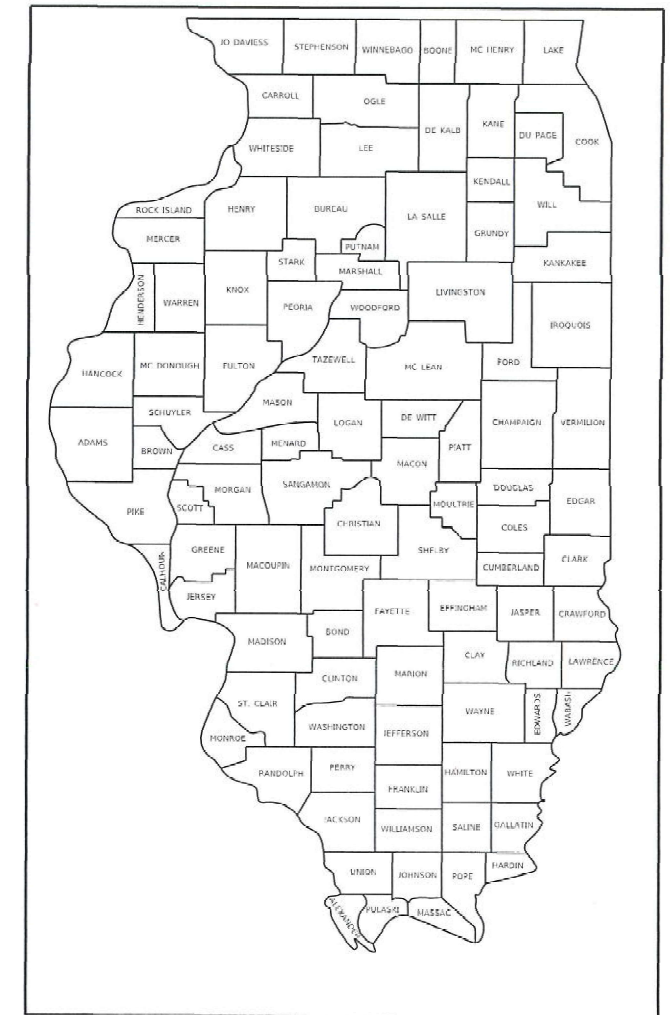
PROPOSED
HIGHWAY PLANS

VARIOUS ROUTES
SECTION D4 BRIDGE DECK SEALING 2023
PROJECT STP-GIMV(024)
BRIDGE PRESERVATION
VARIOUS COUNTIES
C-94-073-21



VAR. RTE.	SECTION	COUNTY	TOTAL SHEETS	SHEET NO.
D4 BRIDGE DECK SEALING 2023	VAR	ILLINOIS	11	1
CONTRACT NO. 68G52				

D-94-054-21



PROJECT DESCRIPTION:

BRIDGE DECK SEALING AT VARIOUS LOCATIONS WITHIN DISTRICT 4.

STATE OF ILLINOIS
DEPARTMENT OF TRANSPORTATION

SUBMITTED January 24 20 23
Kensil Barnett inc REGIONAL ENGINEER

March 24, 2023 [Signature]
ENGINEER OF DESIGN AND ENVIRONMENT

March 24, 2023 [Signature]
DIRECTOR OF HIGHWAYS PROJECT IMPLEMENTATION

PRINTED BY THE AUTHORITY
OF THE STATE OF ILLINOIS

GROSS LENGTH = N/A
NET LENGTH = N/A

COMMITMENTS

Commitments are not to be altered without the written approval of all parties to which the commitment was made.

NO COMMITMENTS HAVE BEEN MADE FOR THIS PROJECT.

JOB SPECIFIC NOTES

Prior to performing any work, the contractor shall coordinate their work effort with the existing construction contracts in their vicinity to alleviate traffic conflicts and assure traffic progression through all work zones.

A flow meter shall be provided by the contractor to accurately measure quantities per bridge. This shall not be paid for separately, but shall be included in the contract unit price per square feet for "Bridge Deck Concrete Sealer".

When applicable, standard 701426 may be used if sealer dries in less than 1 hour.

MODEL: Default
FILE: \\murf.illinois.gov\public\paw.bentley.com\PIV\DOT\Documents\DOT Offices\District 4\Project\ID4_68G52\CADD\Draws\CAD\Sheet\ID4xxxxx-ctcgenote.dgn

USER NAME = Mike.Jacobs	DESIGNED -	REVISED -
	DRAWN -	REVISED -
PLOT SCALE = 100,0000 ' / in.	CHECKED -	REVISED -
PLOT DATE = 2/1/2023	DATE -	REVISED -

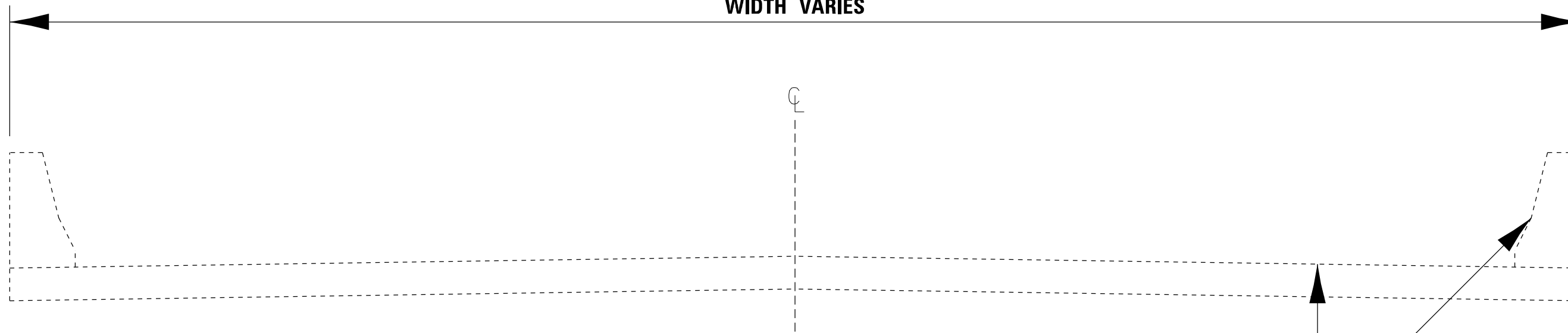
**STATE OF ILLINOIS
DEPARTMENT OF TRANSPORTATION**

COMMITMENTS, GENERAL NOTES, AND JOB SPECIFIC NOTES

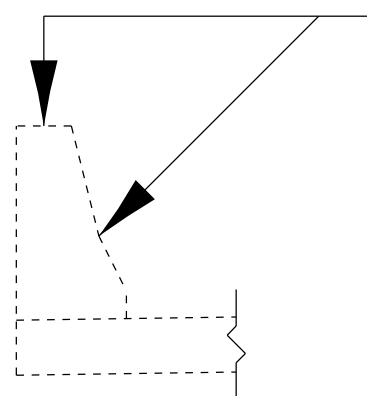
SCALE: SHEET 1 OF 1 SHEETS STA. TO STA.

VAR. RTE.	SECTION	COUNTY	TOTAL SHEETS	SHEET NO.
	D4 BRIDGE DECK SEALING 2023	VAR	11	2
			CONTRACT NO. 68G52	
		ILLINOIS	FED. AID PROJECT	

WIDTH VARIES



APPLY PROTECTIVE COAT TO BRIDGE DECK,
FACE OF PARAPET, AND TOP OF PARAPET



APPLY PROTECTIVE COAT TO FACE OF
PARAPET AND TOP OF PARAPET

NOTE:

**IN CASES OF A SHORTER PARAPET WITH ATTACHED RAIL,
THE ABOVE APPLICATION METHOD WILL STILL APPLY.**

MODEL: Default
 FILE: Mainfile.pxl
 SUBJECT: new_bentley.com/PW/IDOT/Documents/IDOT_offices/Dir/det_4/Project/ID4_68G52/CADD/Draw/CAD/Sheet/D4xxxxx-shc-cypical.dgn

USER NAME = Mike.Jacobs	DESIGNED -	REVISED -
PLOT SCALE = 100,0000 ' / in.	DRAWN -	REVISED -
PLOT DATE = 2/1/2023	CHECKED -	REVISED -
	DATE -	REVISED -

**STATE OF ILLINOIS
DEPARTMENT OF TRANSPORTATION**

TYPICAL BRIDGE DECK SECTION

SCALE: SHEET 1 OF 1 SHEETS STA. TO STA.

VAR. RTE.	SECTION	COUNTY	TOTAL SHEETS	SHEET NO.
	D4 BRIDGE DECK SEALING 2023	VAR	11	4
			CONTRACT NO. 68G52	
ILLINOIS FED. AID PROJECT				

BRIDGE DECK CONCRETE SEALER							
SN	FACILITY CROSSED	FEATURE CROSSED	LOCATION	BRIDGE DECK LENGTH FOOT	BRIDGE DECK WIDTH FOOT	BRIDGE DECK AREA SQ FT	BRIDGE PARAPET AREA SQ FT
0340511	US 136 (EB)	E FORK La MOINE RIVR	1.4 MI W JCT 61 136	250.00	40.10	10025.00	2240
0340512	US 136 (WB)	E FORK LA MOINE RIVR	1.4 MI W JCT 61 136	250.00	40.10	10025.00	2240
0360007	ILL 96	SILVER CREEK	2 MI W OF LOMAX	42.00	32.10	1348.00	574
0360009	ILL 96	DUGOUT CREEK	.5 MI E OF LOMAX	160.30	31.50	5049.45	1402
0360010	ILL 94	HONEY CR	1.5 MI S STRONGHURST	83.00	30.80	2556.40	861
0360022	ILL 94	HENDERSON OVERFLOW	1 MI S BALD BLUFF	103.30	31.30	3233.00	1003
0360025	ILL 94	SMITH CREEK	.25MI N of IL 164	32.00	38.90	1245.00	504
0360035	US 34	CHINN ST GULFPORT	0.25 MI E MISS RIV	150.40	74.00	11130.00	1333
0360036	US 34	BN RR (079194E)	0.75 MI E MISS RIV	192.00	66.90	12845.00	1624
0360039	ILL 164	HENDERSON CREEK	3 MI N OF GLADSTONE	561.00	31.90	17896.00	4207
0360040	IL 94	N HENDERSON CREEK	3.6MI W OF IL 135	292.20	30.00	8766.00	2325
0360041	ILL 94	JINKS HOLLOW CREEK	3.5 MI N BIGGSVILLE	95.00	30.30	2879.00	945
0360042	ILL 94	FALL CREEK	4.3 MI N JCT 94&164	120.80	31.30	3781.00	1126
0360043	ILL 94	HENDERSON CREEK	1.25 MI S BALD BLUFF	362.00	31.80	11512.00	2814
0360046	ILL 164	S HENDERSON CREEK	.7 MI N OF GLADSTONE	189.00	32.00	6048.00	1603
0360047	ILL 94	BNSFRR/ HENDERSON CR	N EDGE BIGGSVILLE	429.20	32.00	13734.00	3284
0360049	US 34EB	CRYSTAL LK DR DITCH	1 MI E OF GULFPORT	89.60	39.40	3530.00	907
0360050	US 34WB	CRYSTAL LK DR DITCH	1 MI E OF GULFPORT	89.60	39.40	3530.00	907
0360051	ILL 94	DUGOUT CREEK	.5 MI S TERRE HAUTE	82.00	32.00	2624.00	854
0360052	US 34	P.D. CREEK	7.5 MI W BIGGSVILLE	115.00	40.00	4600.00	1085
0360053	US 34	LONE TREE CREEK	6.5 MI W BIGGSVILLE	68.00	40.00	2720.00	756
0360054	ILL 94	DIXSON CREEK	0.24 M N STRONGHURST	63.00	32.00	2016.00	721
0360055	ILL 94 & 116	WOLF CR	2.8 MI N STRONGHURST	63.00	32.00	2016.00	721
0360062	US 34EB	S. HENDERSON CR	EAST EDGE BIGGSVILLE	310.00	40.00	12400.00	2232
0360063	US 34WB	S. HENDERSON CR	E EDGE BIGGSVILLE	310.00	40.00	12400.00	2232
0360065	IL94/116	US 34	SW OF BIGGSVILLE	211.00	66.00	13926.00	1519.2
0360069	ILL 94	MIDDLE CREEK	1 MI N STRONGHURST	78.00	32.00	2496.00	826
0360070	ILL 164	SMITH CREEK	2.3 MI E OF OQUAWKA	130.00	32.00	4160.00	1190
0360071	CARMAN RD	HONEY CREEK	2.3 MI N OF ILL 96	210.00	32.00	6720.00	1750
0360072	ILL 94 & 116	ELLISON CREEK	1.8 MI N STRONGHURST	111.00	32.00	3552.00	1057
0360073	CARMAN RD	ELLISON CREEK	3 MI S US 34	200.00	36.00	7200.00	1440
0370105	TR 399-100N	I-74	1 MI SW OF WOODHULL	223.00	24.00	5352.00	1841
0370177	ILL 78	INDIAN CR	.4 MI S OF US 34	121.00	36.00	4356.00	871.2
0480007	EB I-74	BNSF RR (004648T)	N.GALESBURG INTERCH	173.00	30.20	5225.00	1491
0480008	WB I-74	BNSF RR (004648T)	N GALESBURG INTERCH	178.00	30.20	5376.00	1526
0480009	EB I-74	MAIN (FAU 6800)	GALESBURG INERCH	178.00	30.20	5376.00	1526
PAGE 1 SUBTOTAL						231647.85	53537.4
PAGE 1 TOTAL						285185	

MODEL: D:\mfr\...
 FILE: MainE...

USER NAME = Antonio.Lewis	DESIGNED -	REVISED -
	DRAWN -	REVISED -
PLOT SCALE = 100.0024 ' / in.	CHECKED -	REVISED -
PLOT DATE = 2/15/2023	DATE -	REVISED -

**STATE OF ILLINOIS
DEPARTMENT OF TRANSPORTATION**

SCHEDULE OF QUANTITIES

SCALE: SHEET 1 OF 7 SHEETS STA. TO STA.

VAR. RTE.	SECTION	COUNTY	TOTAL SHEETS	SHEET NO.
	D4 BRIDGE DECK SEALING 2023	VAR	11	5
			CONTRACT NO. 68G52	
		ILLINOIS FED. AID PROJECT		

BRIDGE DECK CONCRETE SEALER							
SN	FACILITY CROSSED	FEATURE CROSSED	LOCATION	BRIDGE DECK LENGTH FOOT	BRIDGE DECK WIDTH FOOT	BRIDGE DECK AREA SQ FT	BRIDGE PARAPET AREA SQ FT
0480010	WB I-74	E. MAIN ST	GALESBURG INTERCH	187.00	43.80	8191.00	1589
0480011	WB I-74	TR 205	1 MI W JCT US 150	112.00	38.60	4323.20	1064
0480012	EB I-74	TR 205	1 MI W OF US 150	112.00	38.60	4323.20	1064
0480019	WB US 34	I-74	NE OF GALESBURG	264.00	47.00	12408.00	2128
0480020	EB US 34	I-74	NE OF GALESBURG	264.00	47.00	12408.00	2128
0480021	US 34 WB	US 150	N CL OF GALESBURG	239.00	45.50	10874.50	1953
0480022	US 34 EB	US 150	N CL OF GALESBURG	239.00	45.50	10875.00	1953
0480026	US 150	POPE CR	2 M S OF ILL 17	135.50	33.00	4472.00	1229
0480029	US 150	LAKE STOREY	1 MI N OF US 34	33.00	88.80	2930.40	237.6
0480030	US 150	INTERSTATE 74	1 MI E OF KNOXVILLE	225.90	32.80	7410.00	1861
0480048	BRICKYARD ROAD	I-74	1 MI NW KNOXVILLE	291.00	24.00	6984.00	2317
0480049	MARKET ST (MS 7350)	I-74	IN KNOXVILLE	231.00	24.00	5544.00	1897
0480050	TR 235	I-74	8 MI E OF KNOXVILLE	243.00	26.50	6440.00	1981
0480053	TR 253	I-74	6 MI E SPOON RIVER	230.00	26.40	6072.00	1890
0480058	KNOX ST	I-74	S OF GALESBURG INTER	257.00	28.00	7196.00	2079
0480059	CH 7	I-74	1 MI N GALESBURG INT	231.00	29.90	6907.00	1897
0480060	CH 37	I-74	1.5 MI N US-34 INTER	222.00	24.00	5328.00	1834
0480062	TR 89	I-74	2.5 MI S HENDERSON C	223.00	24.00	5352.00	1841
0480063	TR 21	I-74	4 MI SW OF WOODHULL	223.00	24.00	5352.00	1841
0480065	TR 74 FARNHAM ST	US 34 BYPASS	W OF I-74&34 INTERCH	184.00	24.00	4416.00	1568
0480069	FREMONT ST FAU 6790	US 34 BYPASS	1.13 M N OF IL41/164	205.00	28.50	5842.50	1715
0480073	US 34 WB	W. MAIN ST	0.3 MI W IL 41	182.00	38.50	7007.00	1310.4
0480074	US 34 EB	W MAIN ST	0.3 MI W IL 41	182.00	38.50	7007.00	1310.4
0480076	WB US 34	CEDAR CREEK	SW EDGE OF GALESBURG	241.00	42.40	10218.00	1967
0480077	EB US 34	CEDAR CREEK	SW EDGE OF GALESBURG	202.00	40.00	8080.00	1694
0480081	ILL 17	FITCH CREEK	2 MI W OF LAFAYETTE	66.30	32.00	2122.00	744
0480082	ILL 180	WALNUT CREEK	2.5M S OF ILL 17	194.00	32.00	6208.00	1638
0480083	IL 97	LITTLERS CREEK	2 MI N OF RAPATEE	115.00	32.00	3680.00	1085
0480084	US 150	SPOON RIVER TRIB.	3.8 MI W JCT 180/150	95.00	32.80	3166.00	945
0480086	IL 180	CADWELL CR	1.5 MI N WILLIAMSFLD	125.00	31.50	3937.50	1155
0480087	FAP 574 (IL 41)	BNSF RR	S OF GALESBURG	158.00	40.00	6320.00	1386
0480088	US 150	HENDERSON CREEK	6.3 MI N OF US 34	112.00	36.00	4032.00	1064
0480090	FAI 74EB	HENDERSON CREEK	5.4 MI S HENRY CO LI	107.50	40.00	4300.00	774
0480091	FAI 74WB	HENDERSON CREEK	5.4 MI S HENRY CO LI	103.80	40.00	4152.00	747.36
0480096	US 150	BN RR(063001F)	3 M SE GALESBURG	190.00	36.00	6840.00	1368.00
PAGE 2 SUBTOTAL						220718.30	53254.76002
PAGE 2 TOTAL						273973	

MODEL: D:\rout...
 FILE: MainE...
 PROJECT: D:\...
 SHEET: 11 OF 6

USER NAME = Antonio.Lewis	DESIGNED -	REVISED -
	DRAWN -	REVISED -
PLOT SCALE = 100,0001 ' / in.	CHECKED -	REVISED -
PLOT DATE = 2/15/2023	DATE -	REVISED -

STATE OF ILLINOIS
DEPARTMENT OF TRANSPORTATION

SCHEDULE OF QUANTITIES			
SCALE:	SHEET 1	OF 7 SHEETS	STA. TO STA.

VAR. RTE.	SECTION	COUNTY	TOTAL SHEETS	SHEET NO.
	D4 BRIDGE DECK SEALING 2023	VAR	11	6
			CONTRACT NO. 68G52	
		ILLINOIS	FED. AID PROJECT	

BRIDGE DECK CONCRETE SEALER							
SN	FACILITY CROSSED	FEATURE CROSSED	LOCATION	BRIDGE DECK LENGTH FOOT	BRIDGE DECK WIDTH FOOT	BRIDGE DECK AREA SQ FT	BRIDGE PARAPET AREA SQ FT
0620040	I-39/US 51(SB)	N FK SANDY CREEK	1.5 MI S OF ILL 18	80	40	3200	584
0620041	I-39/US 51(NB)	N FK SANDY CREEK	1.99 MI S OF ILL 18	74.5	40	2980	544
0620042	I-39/US 51(SB)	SANDY CREEK	2.60 MI S OF ILL 18	95.5	40	3820	697
0620043	I-39/US 51(NB)	SANDY CREEK	2.61 MI S OF ILL 18	95.5	40	3820	697
0620045	I-39/US 51(SB)	TR 39 (FRTG RD WEST)	3.36 MI S OF ILL 18	129	40	5160	993
0620046	I-39/US 51(NB)	TR 39 (FRTG RD WEST)	3.37 MI S OF ILL 18	115	40	4600	840
0620048	CH 14	I-39/US 51	2.19 MI N OF ILL 17	240	34	8160	1680
0620049	TR 69C	I-39/US 51	1 MI N OF ILL 17	250	34	8500	1750
0620050	IL 17/FAP 649	I-39/US 51	.45 MI W OF IL 251	229	66	15114	1668
0620051	I-39/US 51 SB	BNSF RR	1.15 MI S OF ILL 17	162.7	39.8	6476	1204
0620052	I-39/US 51 NB	BNSF RR	1.14 MI S OF ILL 17	162	40.2	6512	1085
0620053	CH 4	I-39/US 51	2.02 MI S OF ILL 17	228	34	7752	1596
0620054	FAS 369	I-39/US 51	3 MI S OF IL 17	229	28	6412	1603
0620055	TR 121A	I-39/US 51	5 MI S OF IL 17	228	28	6384	1596
0620056	ILL 29	THENIUS CREEK	.25 MI N OF SPARLAND	136	40	5440	952
0620057	ILL 29	GIMLET CREEK	JCT. ILL 29 & 17	76	58	4408	570
0620058	IL 26	SANDY CREEK	.03 MI S OF IL 18	180	32	5760	1260
0620059	ILL 17	SENACHWINE CR TRIB.	4 MI W OF SPARLAND	79	32	2528	833
0620060	ILL 26	CROW CREEK OVERFLOW	6.3 MI S OF ILL 17	175	34	5950	1225
0620061	ILL 26	CROW CREEK	6.64 MI S OF ILL 17	157	35	5495	1099
0620062	ILL 40	CAMP RUN	1.5 M S CAMP GROVE	47	32	1504	329
0620063	ILL 26	STRAWN CREEK	3.61 MI S OF IL 17	81	32	2592	567
0620064	ILL 26	STRAWN RUN CREEK	IN LACON	57	32	1824	399
0620066	ILL 26	PIGEON CREEK	4.01 MI S OF IL 17	94	32	3008	658
0620070	ILL 26	BROWN RUN	3.2 MI. S. OF RT 18	131	32	4192	917
0620071	ILL 251	SANDY CREEK	1.85 MI S OF ILL 18	75.5	30	2265	809
0620072	ILL 17	SENACHWINE CREEK	3.5 MI W OF SPARLAND	140	32	4480	1260
0620085	ILL 251	SANDY CREEK	2.47 MI S OF ILL 18	77	32	2464	819
0620086	IL 89	BNSFRR/Crow Creek	7.76 mi s of IL 17	679.3	34	23096.2	4890.6
0660007	ILL 94	CAMP CREEK	5 MI N OF ALEDO	130.10	31.80	4137.00	1191
0660008	ILL 94	EDWARDS RIVER	1.9 MI N OF ILL 17	300.60	32.00	9619.20	2384
0660009	ILL 94	POPE CREEK	3.9 MI S OF ILL 17	148.00	32.00	4736.00	1316
0660010	ILL 94	N. HENDERSON CR	2.4 MI N OF ILL 135	103.00	31.70	3265.10	1001
0660013	ILL 94	DUCK CREEK	4 MI N OF LITTLE YORK	112.90	32.20	3635.38	1070
0660014	4TH ST	POPE CREEK	IN KEITHSBURG	146.00	32.00	4672.00	1302
0660015	US 67	DONAHUE CREEK	1.6 MI N OF IL 17	83.50	39.40	3290.00	865
0660016	US 67	TOMS CREEK	025 MI N ALEXIS WYE	104.70	32.40	3392.00	1013
0660017	US 67	EDWARDS RIVER	2 MI N OF VIOLA	529.00	39.40	20842.60	3983
PAGE 4 SUBTOTAL						221485.4812	47249.6
PAGE 4 TOTAL						268735	

MODEL: Default
 FILE: \\mifc-pw-backend.com\FW\DOT\Documents\DOT_Offices\Dir\ref. Al\Project\ID4_68652\CADD\Draws\CAD\Sheet\DAxxxxx-rls-schedule.dgn

USER NAME = Mike.Jacobs	DESIGNED -	REVISED -
	DRAWN -	REVISED -
PLOT SCALE = 100,0000' / in.	CHECKED -	REVISED -
PLOT DATE = 2/1/2023	DATE -	REVISED -

**STATE OF ILLINOIS
DEPARTMENT OF TRANSPORTATION**

SCHEDULE OF QUANTITIES

SCALE: SHEET 1 OF 7 SHEETS STA. TO STA.

VAR. RTE.	SECTION	COUNTY	TOTAL SHEETS	SHEET NO.
	D4 BRIDGE DECK SEALING 2023	VAR	11	8
			CONTRACT NO. 68G52	
		ILLINOIS FED. AID PROJECT		

BRIDGE DECK CONCRETE SEALER							
SN	FACILITY CROSSED	FEATURE CROSSED	LOCATION	BRIDGE DECK LENGTH FOOT	BRIDGE DECK WIDTH FOOT	BRIDGE DECK AREA SQ FT	BRIDGE PARAPET AREA SQ FT
0780004	ILL 29	SENACHWINE CR TRIB	1 MI N OF PUTNAM	37.5	36	1350	270
0780005	ILL 29	ILL RIVER TRIB	3.17 MI N OF ILL 18	30	41	1230	490
0780033	ILL 18	DRAINAGE DITCH	1.45 MI E OF ILL 26	28	32.6	912.8	201.6
0780034	IL 26	STREAM	0.5 mi n of IL 18	45	32	1440	595
0780035	ILL 71	COFFEE CREEK	0.6mi E of IL 26	109	40	4360	1043
0780036	IL 26/FAS 2370	CLEAR CREEK	7.95 MI S OF IL 71	139.4	31.4	4377	1256
0780037	IL 26/FAS 2370	TRIB TO ILL RIVER	3.76 MI S OF IL 71	106.6	33.5	3571	1026
0780038	IL 89 (FAP 698)	LITTLE SANDY CREEK	0.05 MI N OF IL 18	126.3	33.5	4231	1164
0780039	IL 18	LITTLE SHADY CREEK	50FT W of IL 89	124	32	3968	1148
0780046	IL 26	COFFEE CREEK	1.21 MI S OF IL 71	204	37.8	7711	1708
0880020	ILL 91	CAMP RUN CREEK	6 MI N OF PRINCEVILLE	135	32	4320	1225
0880021	ILL 93	W FORK SPOON RIVER	7 MI W OF BRADFORD	181.4	32	5805	1550
0880022	ILL 93	E FORK SPOON RIVER	2.5 MI W OF BRADFORD	147.8	32	4730	1315
0880023	ILL 91	MUD RUN CR	5 MI N PRINCEVILLE	103	36.3	3739	1001
0880024	ILL 40	COOPERS CREEK	2.25 MI S BRADFORD	60	32	1920	700
0880025	ILL 40	SILVER CREEK	3.5 MI N OF BRADFORD	92.5	32	2960	928
0880026	ILL 40	FOX CREEK	3 MI N OF BRADFORD	88	32	2816	896
0880027	ILL 40	SPOON RIVER TRIB.	1.5 MI N OF BRADFORD	74	32	2368	798
0880028	IL 91	PRINCE RUN TRIB	4 MI N OF PRINCEVILL	70.2	31.5	2211	771
0880029	OSCEOLA ROAD	SPOON RIVER TRIB	0.8 MI N OF ILL 93	64	32	2048	728
0880032	FAP 643-IL 17	Indian Creek	0.5 mi w of Toulon	118.5	36	4266	853.2
0940002	US 67	MIDDLE HEND'N CR	0.8 MI S OF ILL 135	125.90	32.00	4029.00	1161
0940016	ILL 94 & 135	HENDERSON CR	2 MI N LITTLE YORK	294.00	32.00	9408.00	2338
0940029	TR 232 (165th St)	US 34	2.5M SW OF GALESBURG	537.00	26.50	14231.00	4039
0940030	ILL 116	NEGRO CREEK	6 MI E OF ROSEVILLE	140.00	32.20	4508.00	1260
0940031	ILL 135	CEDAR CR OVERFLOW	.5 MI N LITTLE YORK	90.00	36.00	3240.00	910
0940032	ILL 135	CEDAR CREEK	N EDGE LITTLE YORK	237.00	36.00	8532.00	1939
0940033	US 34 & 67 (SB)	BNSF RR (079039A)	0.8MI N JCT US 34&67	194.00	40.00	7760.00	1638
0940034	ILL. 164	CEDAR CREEK TRIB.	.1MI W of Knox Co Ln	59.00	32.00	1888.00	693
0940035	SB US 67	PICAYUNE CREEK	4 MI N OF ROSEVILLE	86.70	38.00	3295.00	887
0940037	SB US 67	BIG NEGRO CREEK	3 MI S OF IL116	87.00	56.00	4872.00	889
0940038	NB US 67	BIG NEGRO CREEK	3 MI S ILL 116	87.00	38.00	3306.00	889
0940039	NB US 67	SWAN CREEK	4.5 MI S ROSEVILLE	88.50	38.00	3363.00	900
0940040	SB US 67	SWAN CREEK	4.5 MI S ROSEVILLE	88.50	38.00	3363.00	900
0940041	US 34	US 67	SW EDGE OF MONMOUTH	222.00	66.00	14652.00	1834
0940042	NB US 67	PICAYUNE CREEK	4 MI N OF ROSEVILLE	84.70	38.00	3218.60	873
0940044	ILL 116	ELLISON CREEK	4 MI W OF ROSEVILLE	84.00	37.30	3133.00	868
0940045	NB US 67	S. HENDERSON CREEK	2.8 MI S OF US 34	142.50	40.00	5700.00	1278
PAGE 5 SUBTOTAL						168832.4	42962.8
PAGE 5 TOTAL						211795	

MODEL: D:\draft...
 FILE: MainE...
 PROJECT: D:\...

USER NAME = Antonio.Lewis	DESIGNED -	REVISED -
	DRAWN -	REVISED -
PLOT SCALE = 100,0005 ' / in.	CHECKED -	REVISED -
PLOT DATE = 2/15/2023	DATE -	REVISED -

**STATE OF ILLINOIS
DEPARTMENT OF TRANSPORTATION**

SCHEDULE OF QUANTITIES

SCALE: SHEET 1 OF 7 SHEETS STA. TO STA.

VAR. RTE.	SECTION	COUNTY	TOTAL SHEETS	SHEET NO.
	D4 BRIDGE DECK SEALING 2023	VAR	11	9
			CONTRACT NO. 68G52	
ILLINOIS FED. AID PROJECT				

BRIDGE DECK CONCRETE SEALER							
SN	FACILITY CROSSED	FEATURE CROSSED	LOCATION	BRIDGE DECK LENGTH FOOT	BRIDGE DECK WIDTH FOOT	BRIDGE DECK AREA SQ FT	BRIDGE PARAPET AREA SQ FT
0940046	SB US 67	S. HENDERSON CREEK	2.8 MI S OF US 34	142.50	40.00	5700.00	1278
0940047	IL 135	JOHNS CREEK	1.5 MI S.LITTLE YORK	83.70	31.50	2637.00	866
0940048	US 67	HENDERSON CREEK	2.4 MI S OF ILL 135	198.20	31.50	6243.00	1667
0940049	US 67	TOM'S CREEK	0.1 MI W OF ILL 135	88.00	32.00	2816.00	896
0940050	OLD US 34	CEDAR CR TRIB	.5 MI E OF MONMOUTH	80.00	26.00	2080.00	840
0940051	US 67	CEDAR CR	4 MI N OF MONMOUTH	231.00	36.00	8316.00	1897
0940052	IL 164	Cedar Creek	1.51 mi NE of US 34	205.00	32.00	6560.00	1476
PAGE 6 SUBTOTAL						34352.00	8920
PAGE 6 TOTAL						43272	
GRAND TOTAL						1439569	

MODEL: D:\a\l\l...
 FILE: h:\a\l\l...

USER NAME = Antonio.Lewis	DESIGNED -	REVISED -
	DRAWN -	REVISED -
PLOT SCALE = 100,0022 ' / in.	CHECKED -	REVISED -
PLOT DATE = 2/15/2023	DATE -	REVISED -

STATE OF ILLINOIS
DEPARTMENT OF TRANSPORTATION

SCHEDULE OF QUANTITIES

SCALE: SHEET 1 OF 7 SHEETS STA. TO STA.

VAR. RTE.	SECTION	COUNTY	TOTAL SHEETS	SHEET NO.
	D4 BRIDGE DECK SEALING 2023	VAR	11	10
			CONTRACT NO. 68G52	
		ILLINOIS	FED. AID PROJECT	

MOBILIZATION	
LOCATION	L SUM
JOBSITE	1
TOTAL	1

TRAFFIC CONTROL AND PROTECTION, STANDARD 701411	
LOCATION	EACH
JOBSITE	30
TOTAL	30

TRAFFIC CONTROL AND PROTECTION, STANDARD 701201	
LOCATION	L SUM
JOBSITE	1
TOTAL	1

TRAFFIC CONTROL AND PROTECTION, STANDARD 701456	
LOCATION	L SUM
JOBSITE	1
TOTAL	1

TRAFFIC CONTROL AND PROTECTION, STANDARD 701406	
LOCATION	L SUM
JOBSITE	1
TOTAL	1

TRAFFIC CONTROL AND PROTECTION, STANDARD 701602	
LOCATION	L SUM
JOBSITE	1
TOTAL	1

MODEL: Default
 FILE: \\mifp01\pub\subject-pw-beach\paw.com\PIV\DOT\Documents\DOT Office\Director - al\Project\ID4_68G52\CADD\Draw\CAD\Sheet\DAxxxxx-rls-schedule.dgn

USER NAME = Mike.Jacobs	DESIGNED -	REVISED -
	DRAWN -	REVISED -
PLOT SCALE = 100,0000 ' / in.	CHECKED -	REVISED -
PLOT DATE = 2/1/2023	DATE -	REVISED -

STATE OF ILLINOIS
DEPARTMENT OF TRANSPORTATION

SCHEDULE OF QUANTITIES			
SCALE:	SHEET 1	OF 7	SHEETS

VAR. RTE.	SECTION	COUNTY	TOTAL SHEETS	SHEET NO.
	D4 BRIDGE DECK SEALING 2023	VAR	11	11
				CONTRACT NO. 68G52
				ILLINOIS FED. AID PROJECT