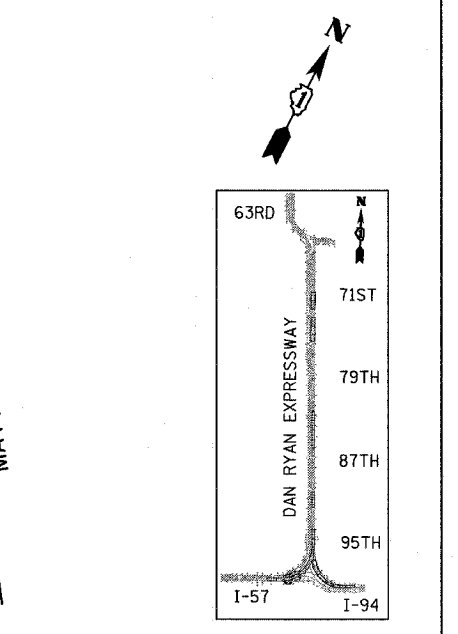
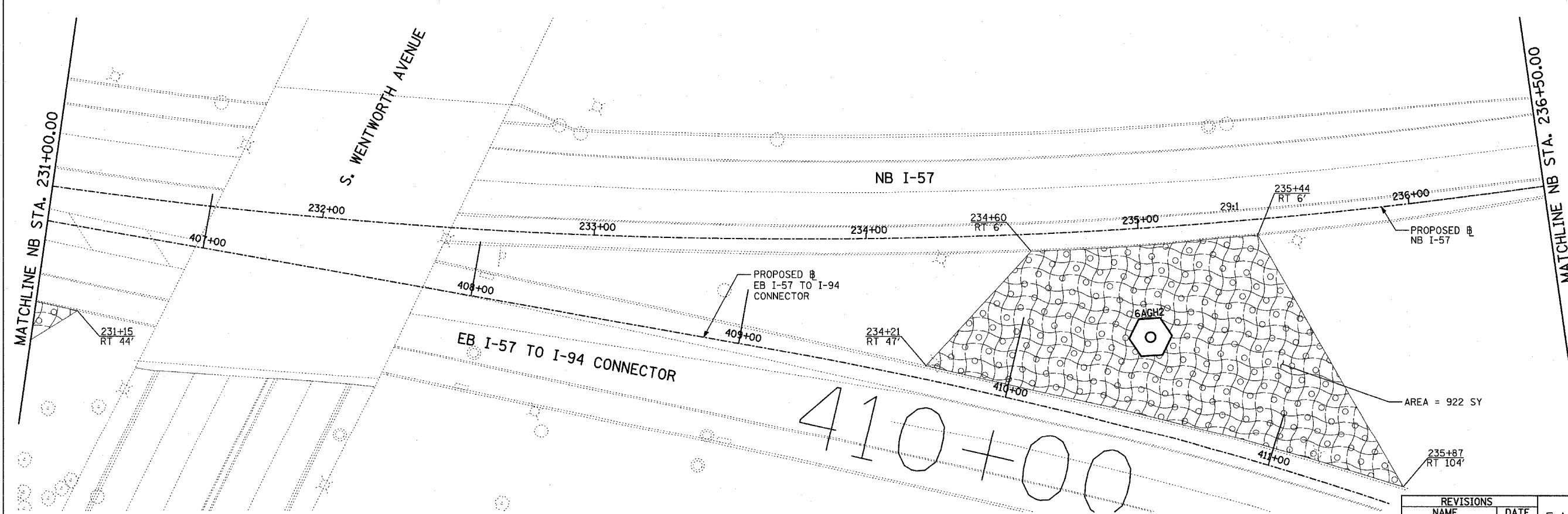
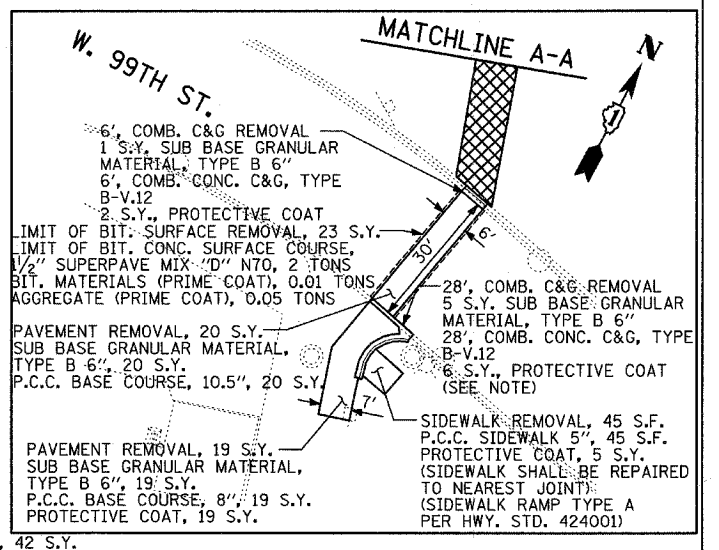
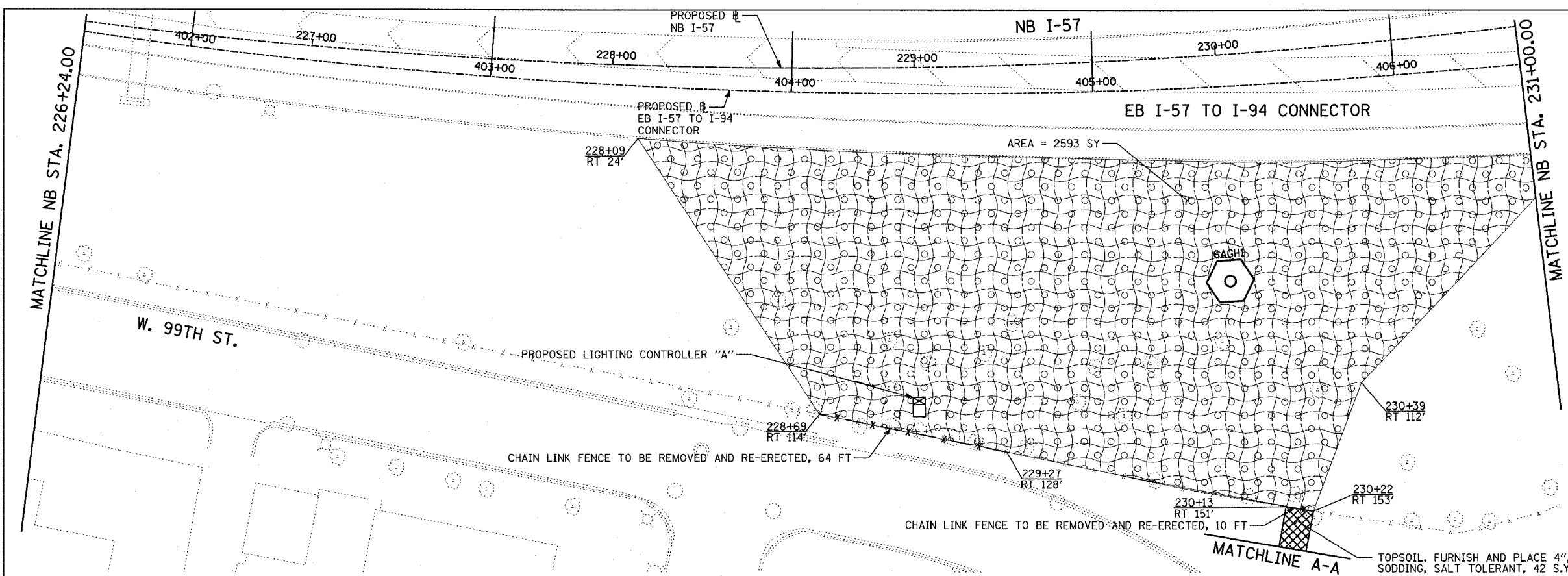
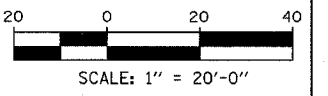


F.A.I. RTE.	SECTION	COUNTY	TOTAL SHEETS	SHEET NO.
90/94	2003-0311	COOK	976	455
STA.	TO STA.			
FED. ROAD DIST. NO.	ILLINOIS	FED. AID PROJECT		

62583





LOCATION MAP



**NOTE:**  
CURB SHALL BE DEPRESSED AT ALLEY ENTRANCE AND AT SIDEWALK RAMP

**TYLIN** INTERNATIONAL

**LEGEND:**  
 EROSION CONTROL BLANKET, SEEDING, CLASS 2A, NITROGEN, PHOSPHORUS, AND POTASSIUM FERTILIZER NUTRIENTS,  
 TOPSOIL FURNISH AND PLACE, 4"

REVISIONS	
NAME	DATE

ILLINOIS DEPARTMENT OF TRANSPORTATION  
 F.A.I. 90/94 (DAN RYAN EXPRESSWAY)  
 31st STREET TO I-57  
 RESTORATION PLAN  
 NB I-57 AND EB I-57 TO I-94 CONNECTOR  
 NB I-57 STA. 226+24.00 TO 236+50.00

SCALE: 1"=20'  
 DATE: OCTOBER 29, 2004  
 DRAWN BY: RTM, JPA  
 CHECKED BY: JPM, MAG