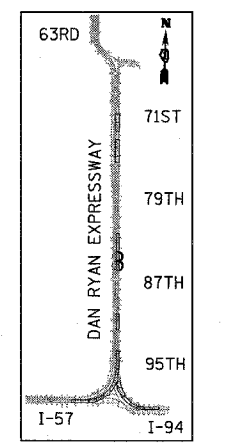
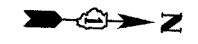
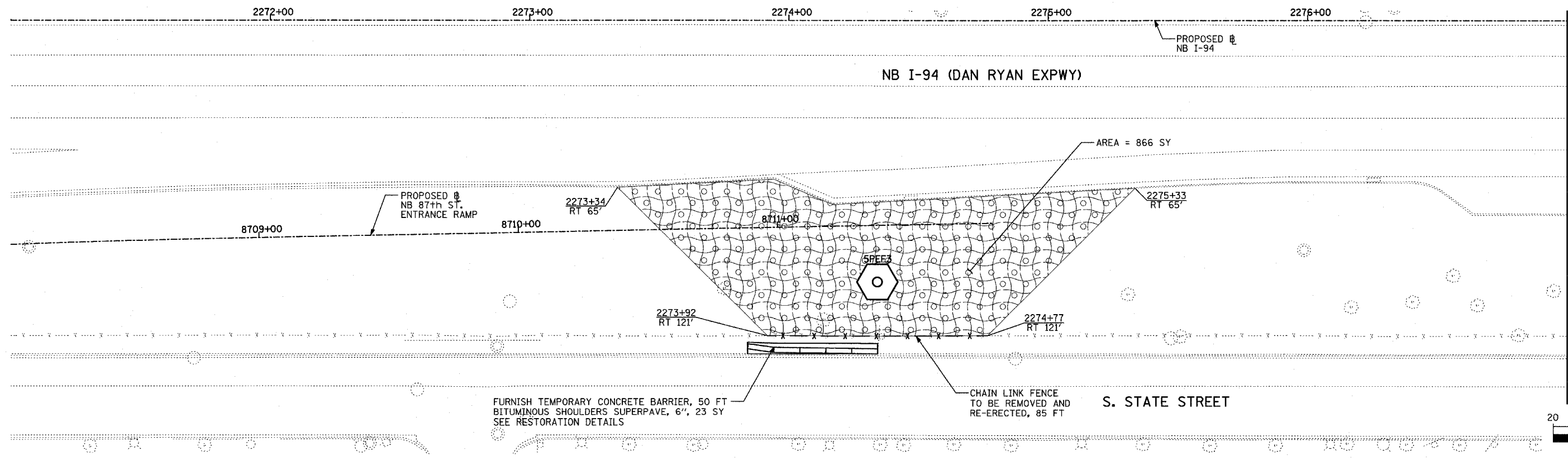


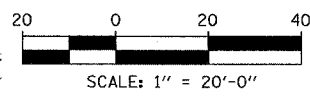
F.A.I. RTE.	SECTION	COUNTY	TOTAL SHEETS	SHEET NO.
90/94	2003-0311	COOK	976	461
STA.		TO STA.		
FED. ROAD DIST. NO.		ILLINOIS FED. AID PROJECT		

62583



MATCHLINE NB STA. 2277+00.00

LOCATION MAP

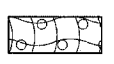


FURNISH TEMPORARY CONCRETE BARRIER, 50 FT BITUMINOUS SHOULDERS SUPERPAVE, 6", 23 SY SEE RESTORATION DETAILS

CHAIN LINK FENCE TO BE REMOVED AND RE-ERECTED, 85 FT

S. STATE STREET

LEGEND:



EROSION CONTROL BLANKET, SEEDING, CLASS 2A, NITROGEN, PHOSPHORUS, AND POTASSIUM FERTILIZER NUTRIENTS, TOPSOIL FURNISH AND PLACE, 4"

REVISIONS	
NAME	DATE

ILLINOIS DEPARTMENT OF TRANSPORTATION
 F.A.I. 90/94 (DAN RYAN EXPRESSWAY)
 31st STREET TO I-57
 RESTORATION PLAN
 NB 87th STREET ENTRANCE RAMP
 NB I-94 STA. 2271+00.00 TO 2277+00.00

SCALE: 1"=20'
 DATE: OCTOBER 29, 2004

DRAWN BY: RTM, JPA
 CHECKED BY: JPM, MAG



11/23/2004 02:33:00 PM