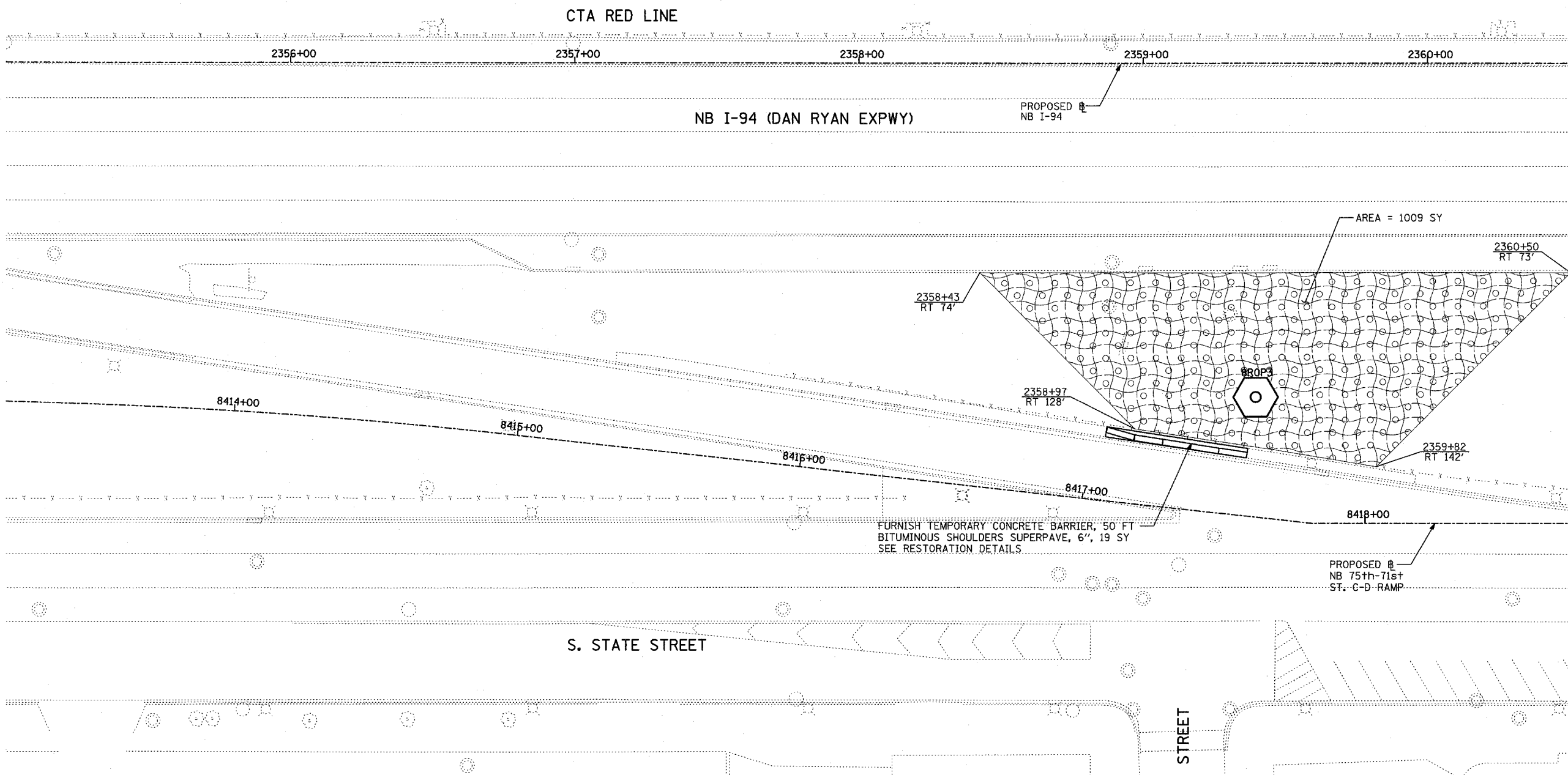
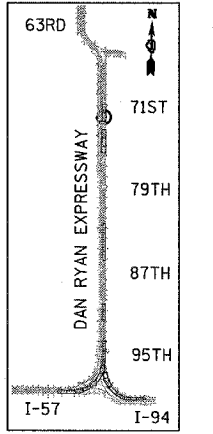


F.A.I. RTE. 90/94	SECTION 2003-0311	COUNTY COOK	TOTAL SHEETS 976	SHEET NO. 466
STA.		TO STA.		
FED. ROAD DIST. NO.	ILLINOIS	FED. AID PROJECT		

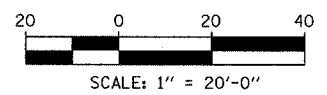
62583



MATCHLINE NB STA. 2360+50.00

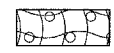


LOCATION MAP



TYLIN INTERNATIONAL

LEGEND:



EROSION CONTROL BLANKET,
SEEDING, CLASS 2A, NITROGEN,
PHOSPHORUS, AND POTASSIUM
FERTILIZER NUTRIENTS,
TOPSOIL FURNISH AND PLACE, 4"

REVISIONS	
NAME	DATE

ILLINOIS DEPARTMENT OF TRANSPORTATION
F.A.I. 90/94 (DAN RYAN EXPRESSWAY)
31st STREET TO I-57
RESTORATION PLAN
NB 75th TO 71st STREET C-D RAMP
NB I-94 STA. 2355+00.00 TO 2360+50.00

SCALE: 1"=20'
DATE: OCTOBER 29, 2004
DRAWN BY: RTM, JPA
CHECKED BY: JPM, MAG

11/23/2004 06:07:48 PM