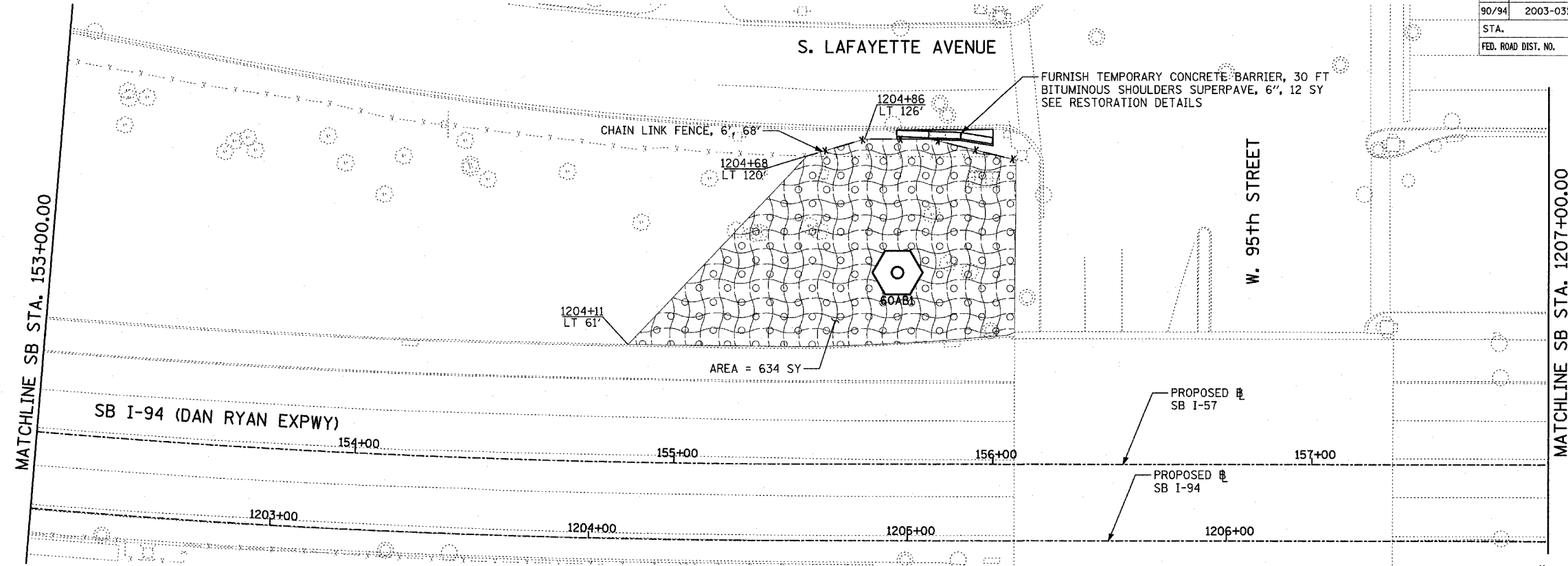


F.A.I. RTE.	SECTION	COUNTY	TOTAL SHEETS	SHEET NO.
90/94	2003-0311	COOK	976	474
STA.		TO STA.		
FED. ROAD DIST. NO.		ILLINOIS	FED. AID PROJECT	

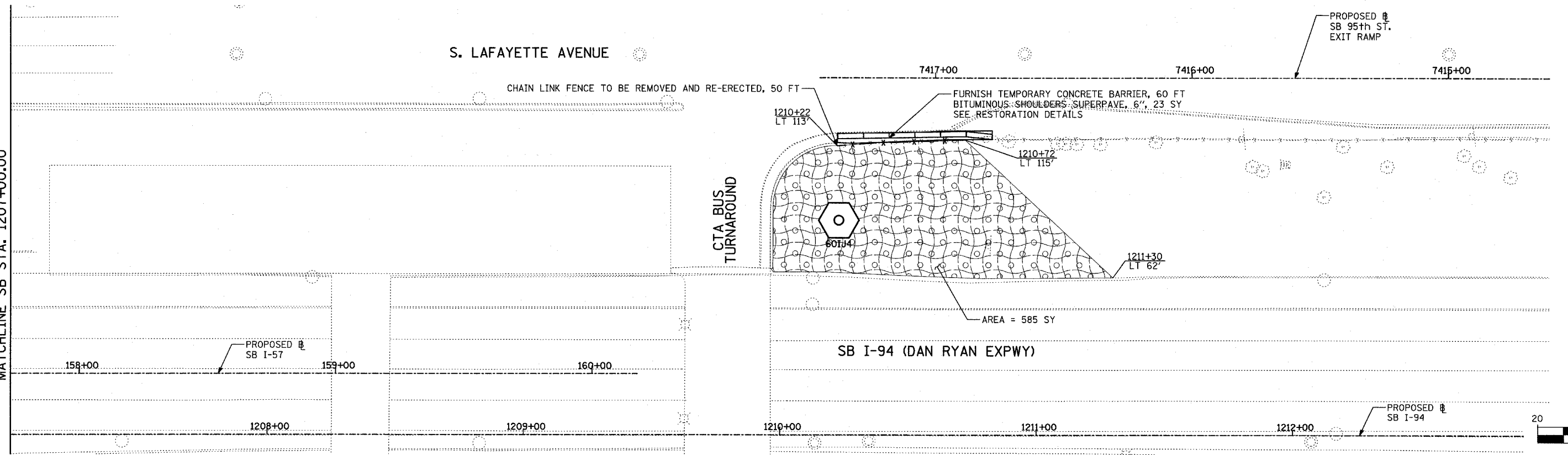
62583




MATCHLINE SB STA. 153+00.00

MATCHLINE SB STA. 1207+00.00

S. LAFAYETTE AVENUE



MATCHLINE SB STA. 1207+00.00



LOCATION MAP



SCALE: 1" = 20'-0"

TYLIN INTERNATIONAL

**LEGEND:**



EROSION CONTROL BLANKET,  
SEEDING, CLASS 2A, NITROGEN,  
PHOSPHORUS, AND POTASSIUM  
FERTILIZER NUTRIENTS,  
TOPSOIL FURNISH AND PLACE, 4"

REVISIONS	
NAME	DATE

ILLINOIS DEPARTMENT OF TRANSPORTATION  
F.A.I. 90/94 (DAN RYAN EXPRESSWAY)  
31st STREET TO I-57  
RESTORATION PLAN  
SB I-94

SB I-57 STA. 153+00 TO SB I-94 1213+00

SCALE: 1"=20'  
DATE: OCTOBER 29, 2004

DRAWN BY: RTM, JPA  
CHECKED BY: JPM, MAG

11/23/2004 02:33:57 PM