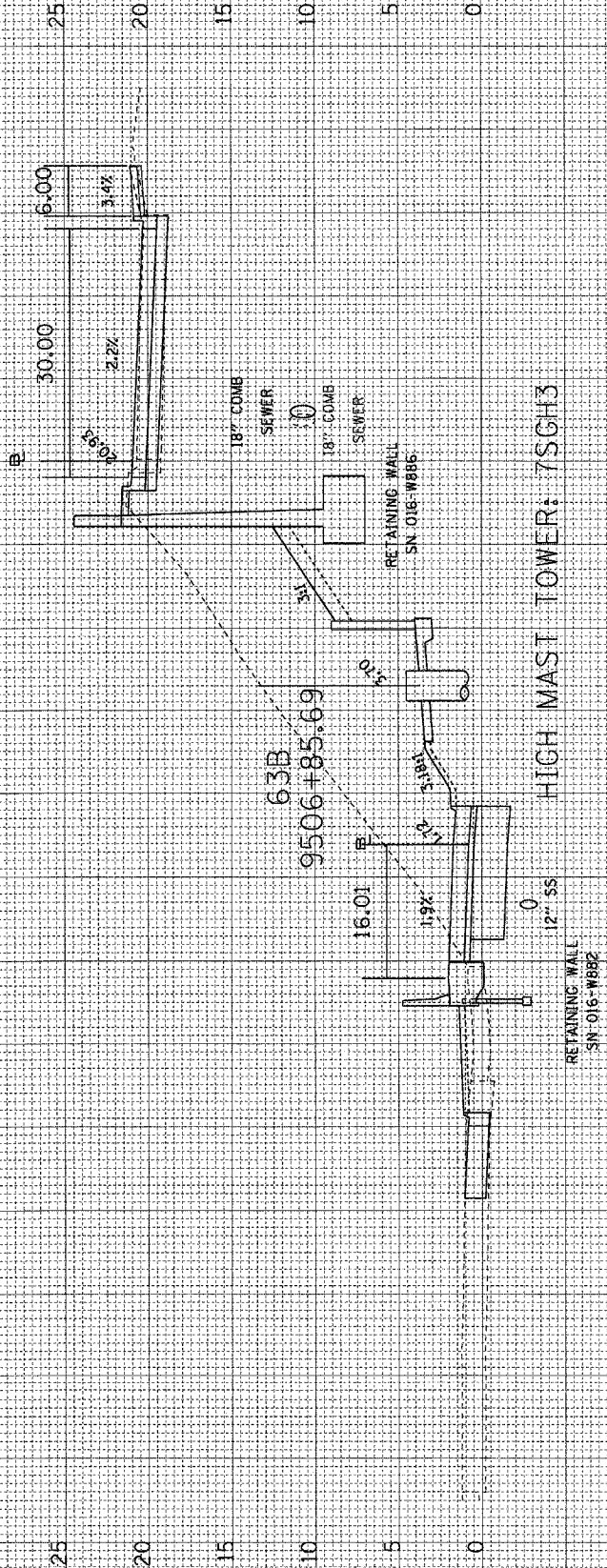


FINAL SURVEYED SURVEY NOTE BOOK NO. BY DATE

ORIGINAL SURVEYED SURVEY NOTE BOOK NO. BY DATE

F.A.I. RTE.	SECTION	COUNTY	TOTAL SHEETS	SHEET NO.
90/94	2003-0311	COOK	976	578
<b>62583</b>				
FED. ROAD DIST. NO. 1 ILLINOIS FED. AID PROJECT				

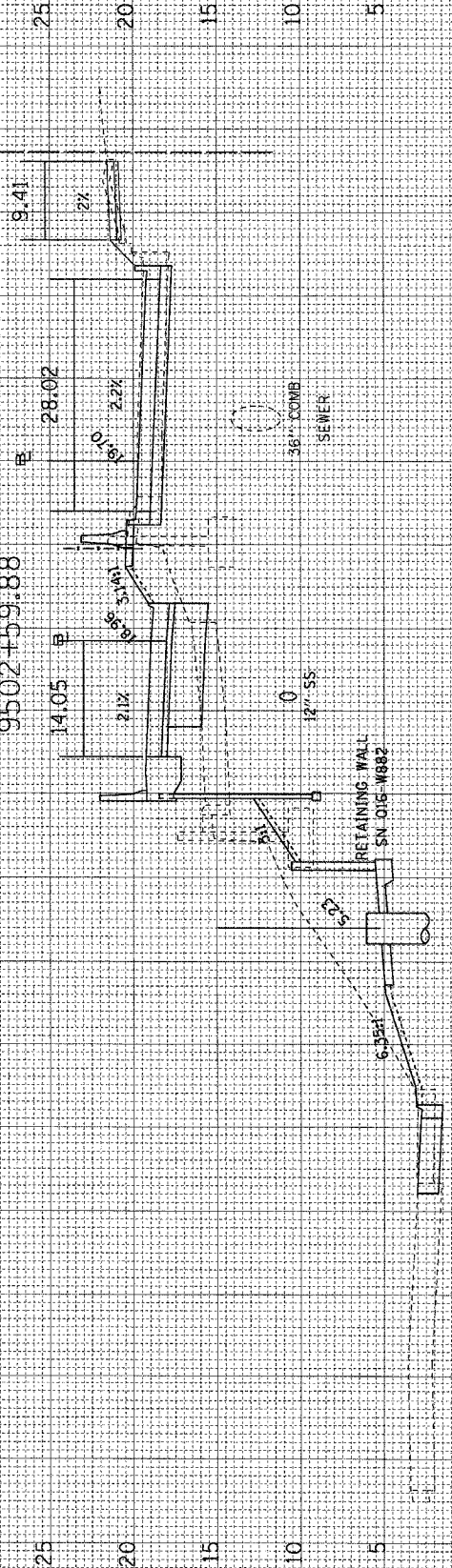
WENTWORTH AVE  
113+75.00 R 2



113+75.00

HIGH MAST TOWER: 7SGH3

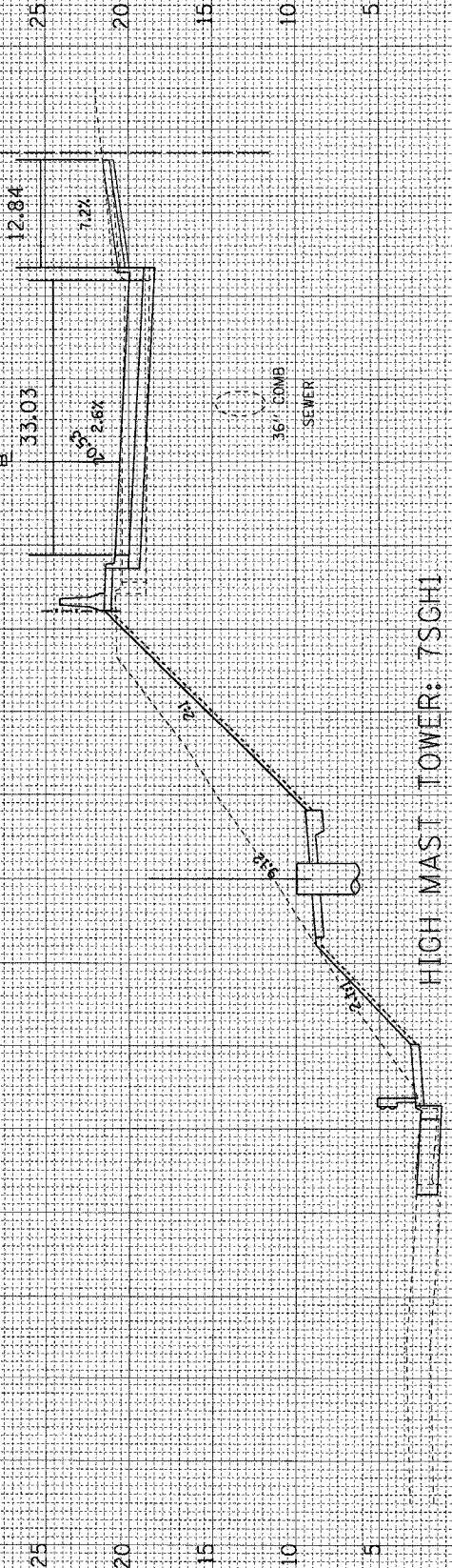
WENTWORTH AVE  
109+50.00 R 2



109+50.00

HIGH MAST TOWER: 7SGH2

WENTWORTH AVE  
105+50.00 R 2



105+50.00

HIGH MAST TOWER: 7SGH1