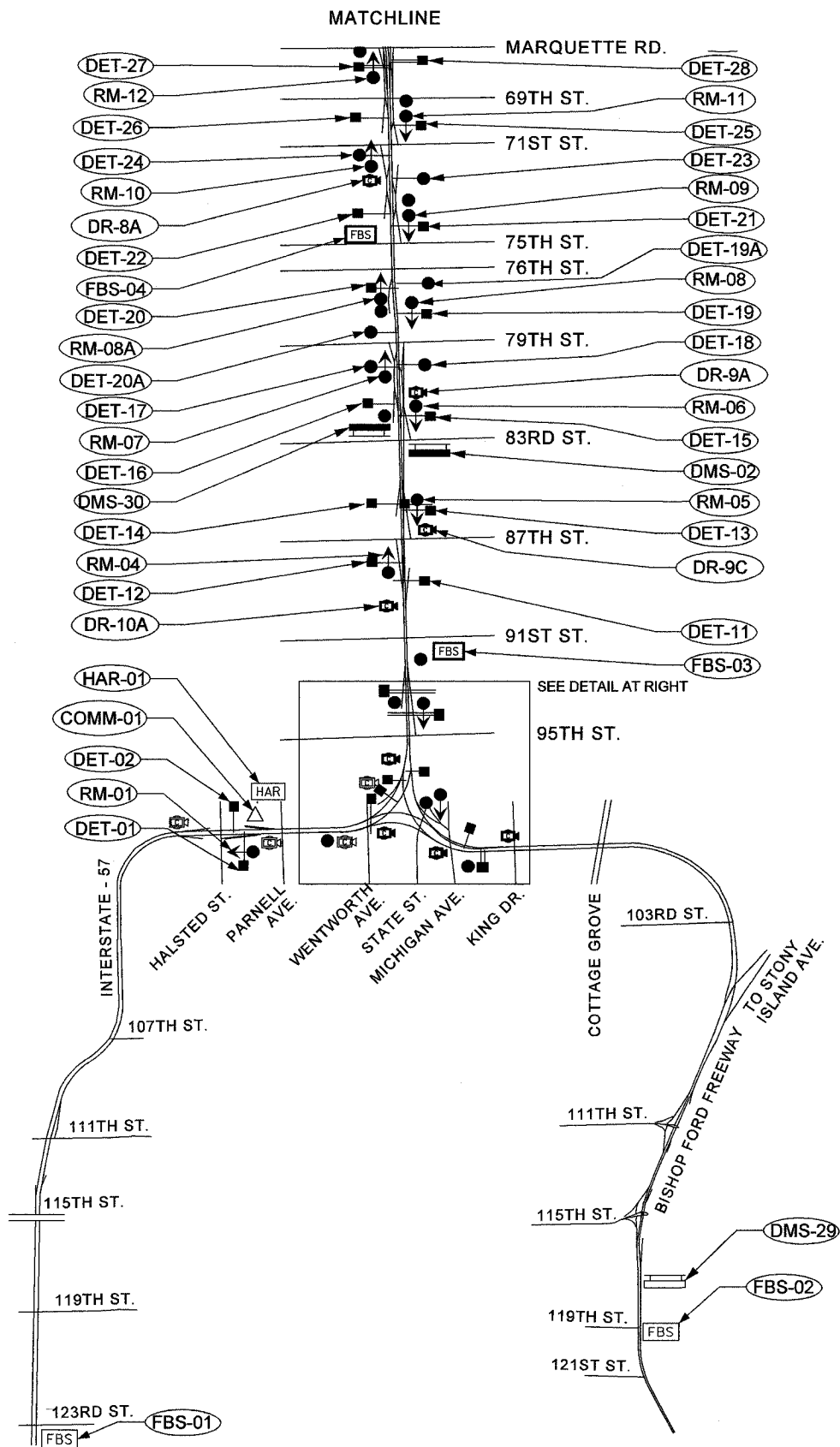
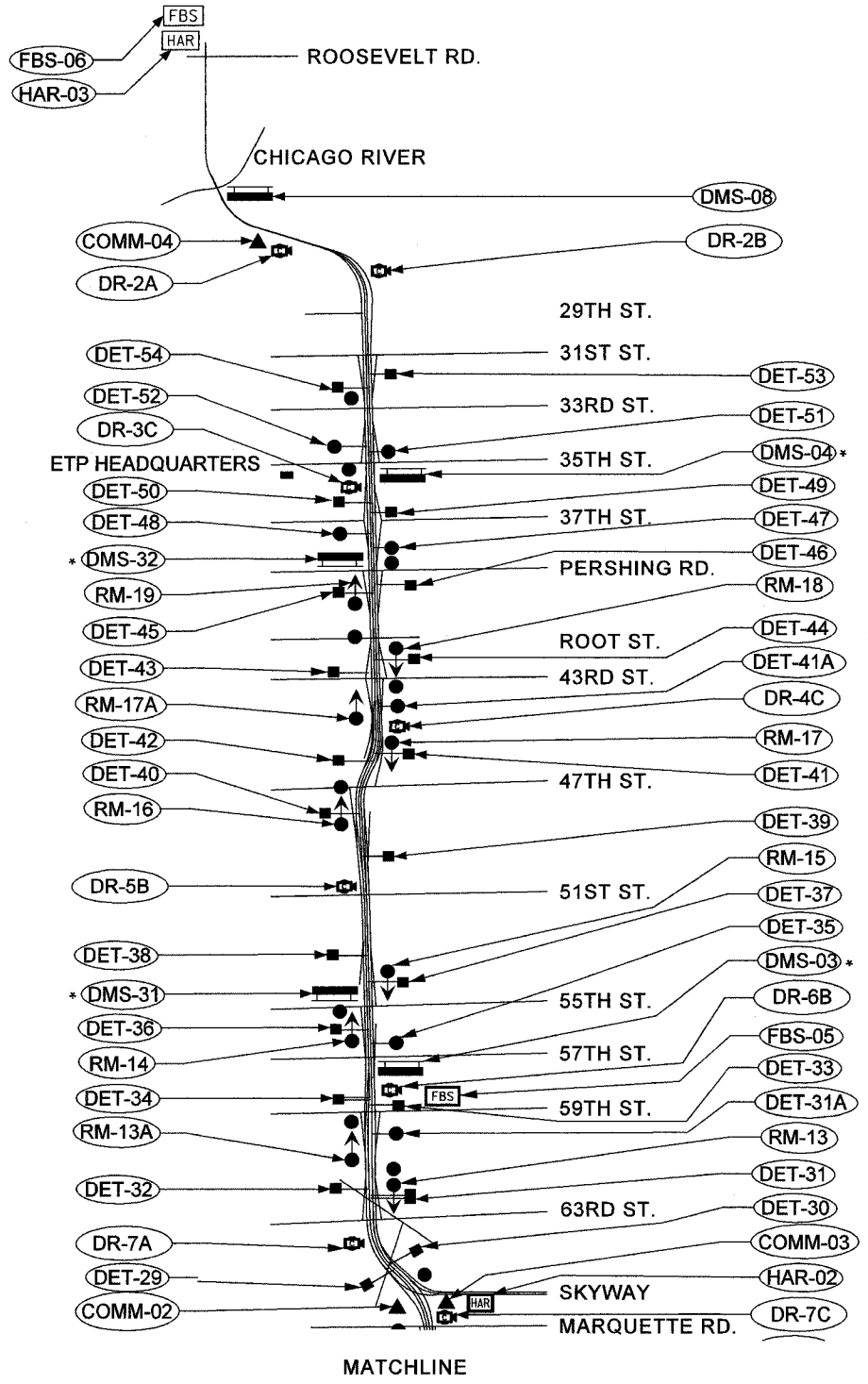
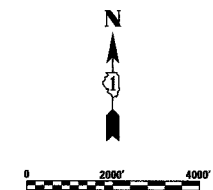
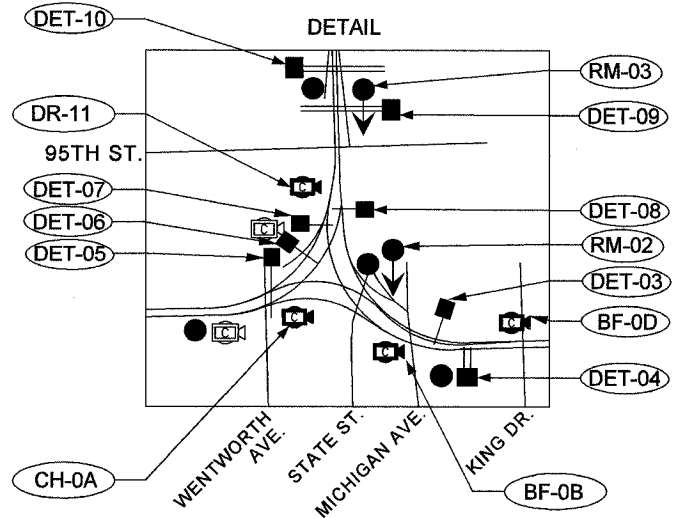


FOR INFORMATION ONLY

SECTION	COUNTY	TOTAL SHEETS	SHEET NO.
2003-0311	COOK	976	606
STA. TO STA.		FED. ROAD DIST. NO. ILLINOIS FED. AID PROJECT	
62583			



LEGEND		
FEATURE	SYMBOL-PROPOSED	SYMBOL-EXISTING
DYNAMIC MESSAGE SIGN	[Symbol]	[Symbol]
SYSTEM DETECTOR STATION - RAMP	[Symbol]	[Symbol]
SYSTEM DETECTOR STATION - SPOT	[Symbol]	[Symbol]
SYSTEM DETECTOR STATION - FULL	[Symbol]	[Symbol]
CCTV CAMERA ASSEMBLY	[Symbol]	[Symbol]
FUTURE CAMERA LOCATION	[Symbol]	NA
COMMUNICATION HUB	[Symbol]	[Symbol]
RAMP METER SIGNAL HEAD	[Symbol]	[Symbol]
HAR ANTENNA	[Symbol]	[Symbol]
FLASHING BEACON SIGN	[Symbol]	[Symbol]



NOTE:  
 \* DMS-03, DMS-31, DMS-32, DMS-04 ARE SHOWN IN THESE PLANS AS INSTALLED ON BUTTERFLY TRUSSES. SITE PLANS FOR THESE DRAWINGS WILL BE MODIFIED BY ADDENDUM TO SHOW TWO SIGNS AT EACH OF THESE LOCATIONS INSTALLED ON SEPARATE FULL SPAN TRUSSES. ONE SIGN WILL BE POSITIONED OVER THE EXPRESS LANES AND ONE OVER THE LOCAL LANES AT EACH LOCATION.

CS-01

REVISIONS		DATE	ILLINOIS DEPARTMENT OF TRANSPORTATION F.A.I. 94/90 (DAN RYAN EXPRESSWAY) 31st STREET to I-57
NAME	REVISED		
		1/21/05	LOCATION MAPS FOR FINAL CONDITIONS

SCALE: 1"=2000'      DRAWN BY: MJL  
 DATE: October 29, 2004      CHECKED BY: GFR

**Edwards AND Kelcey**  
 ONE NORTH FRANKLIN CHICAGO, IL 60606  
 PHONE: (312) 251-3000 FAX: (312) 251-3015  
 WEB: WWW.EKCORP.COM

07/24/2005 03:45:21 PM