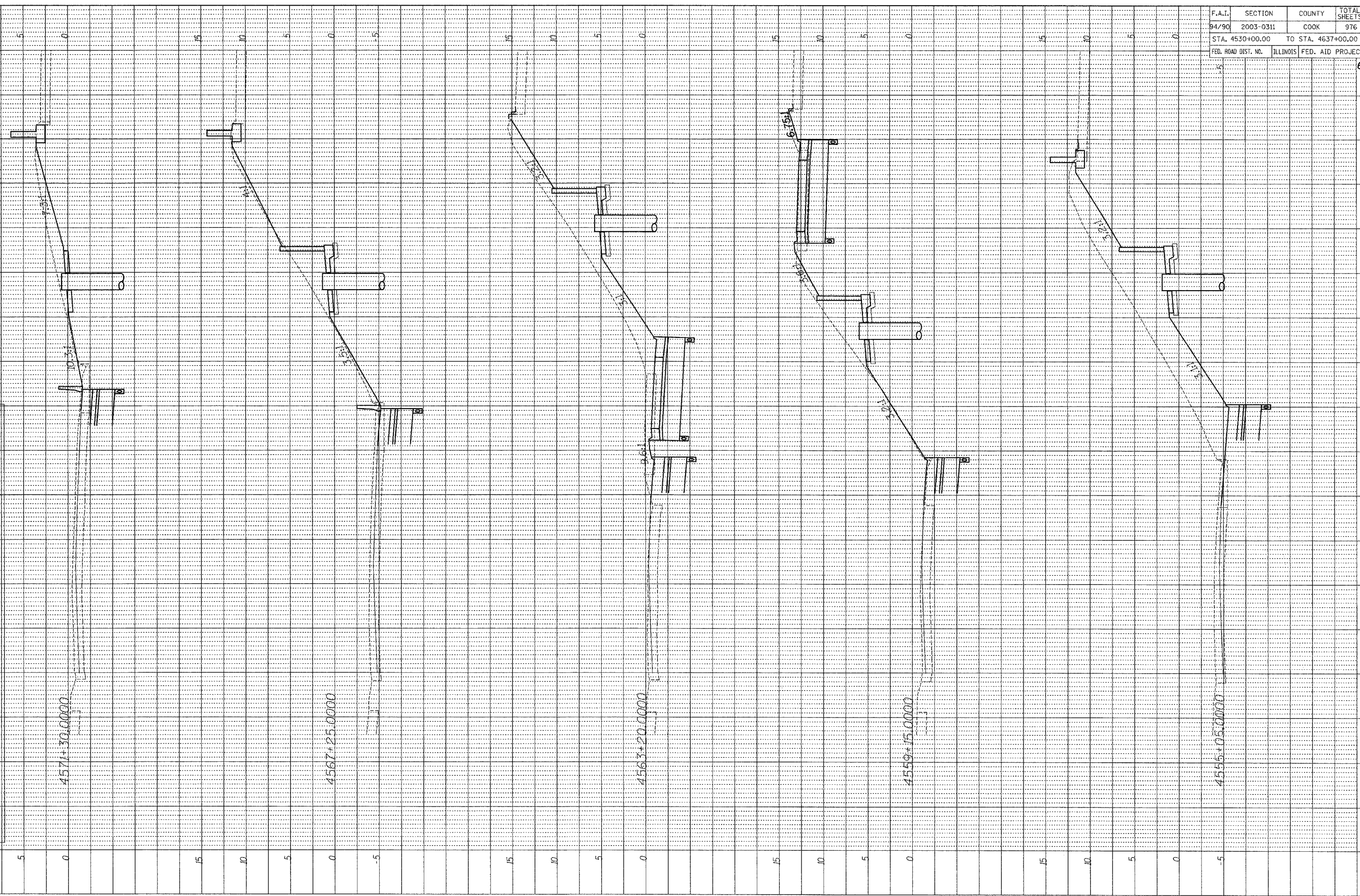


| | | |
|--------------------|------|------|
| PROFILE SURVEYED | BY | DATE |
| PLOTTED | | |
| NOTE BOOK | | |
| NO. | | |
| STRUCTURE NOTATION | CHRD | |

FOR INFORMATION ONLY: FINAL 2008 CONDITIONS SHOWN. ALL CROSS SECTIONS ON THIS SHEET BY OTHERS (CONTRACT 62307)



| | | | | |
|---------------------|---------------------------|--------------------|--------------|-----------|
| F.A.I. | SECTION | COUNTY | TOTAL SHEETS | SHEET NO. |
| 94/90 | 2003-0311 | COOK | 976 | 601 |
| STA. 4530+00.00 | | TO STA. 4637+00.00 | | |
| FED. ROAD DIST. NO. | ILLINOIS FED. AID PROJECT | | 62583 | |

DOWMAN, BARRETT & ASSOCIATES INC.
CONSULTING ENGINEERS
130 EAST RANDOLPH STREET SUITE 2650 CHICAGO, ILLINOIS 60601
JOB NO. 448



XS19

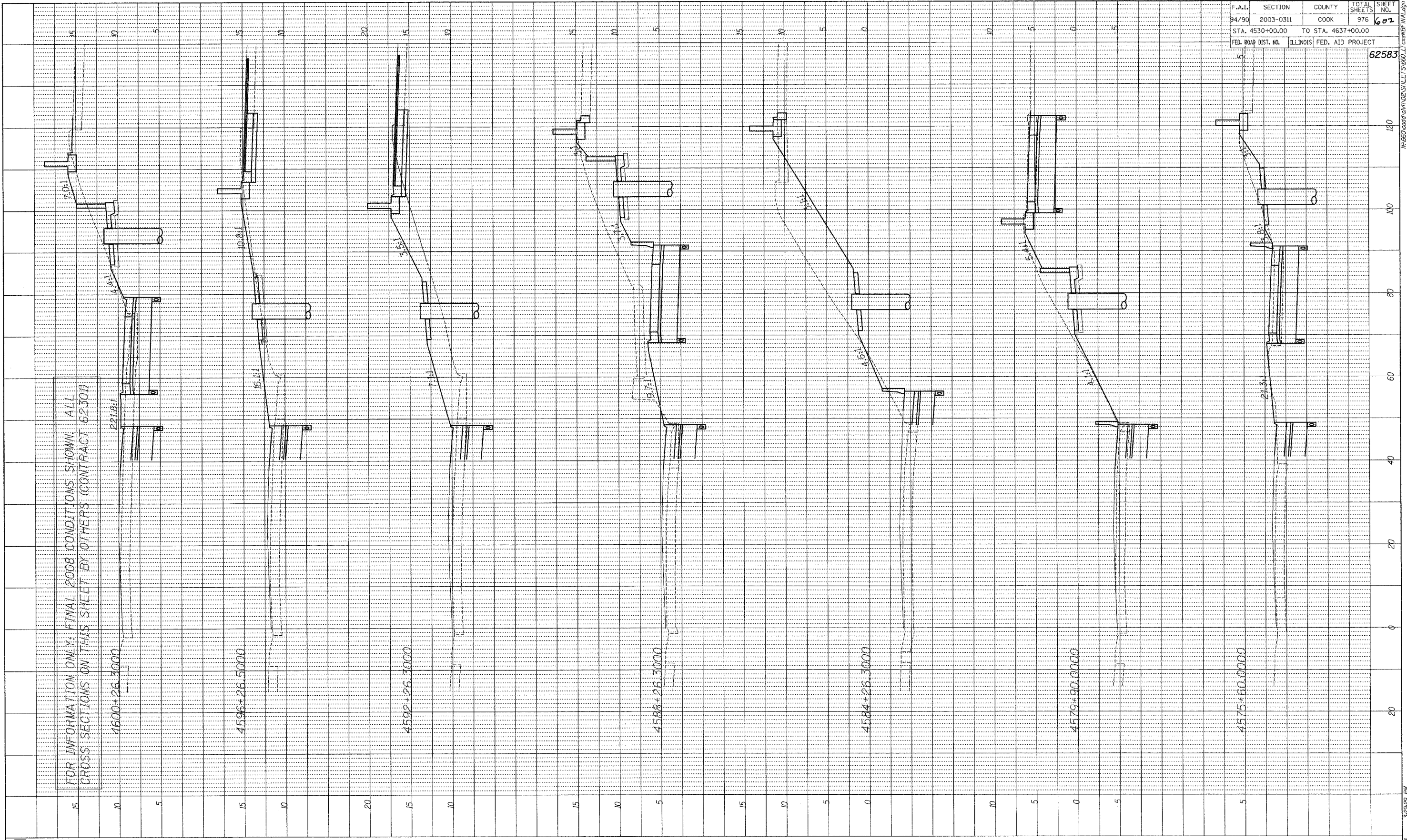
10/15/2004 3:29:09 PM

W:\60000\03\0311\02\SHEET 5-60.LT (CONTRACT 62307)

PROFILE
 CHECKED BY _____ DATE _____
 PLOTTED BY _____
 GRADES CHECKED _____
 NOTE BOOK _____
 STRUCTURE NOTATIONS OK'D _____
 NO. _____

FOR INFORMATION ONLY: FINAL 2008 CONDITIONS SHOWN. ALL
 CROSS SECTIONS ON THIS SHEET BY OTHERS (CONTRACT 62300)

| | | | | |
|---------------------|-----------|--------------------|--------------|-----------|
| F.A.I. | SECTION | COUNTY | TOTAL SHEETS | SHEET NO. |
| 94/90 | 2003-0311 | COOK | 976 | 602 |
| STA. 4530+00.00 | | TO STA. 4637+00.00 | | |
| FED. ROAD DIST. NO. | ILLINOIS | FED. AID PROJECT | | 62583 |



BOWMAN, BARRETT & ASSOCIATES INC.
 CONSULTING ENGINEERS
 118 EAST RANDOLPH STREET SUITE 2000 CHICAGO, ILLINOIS 60601
 JOB NO. 648

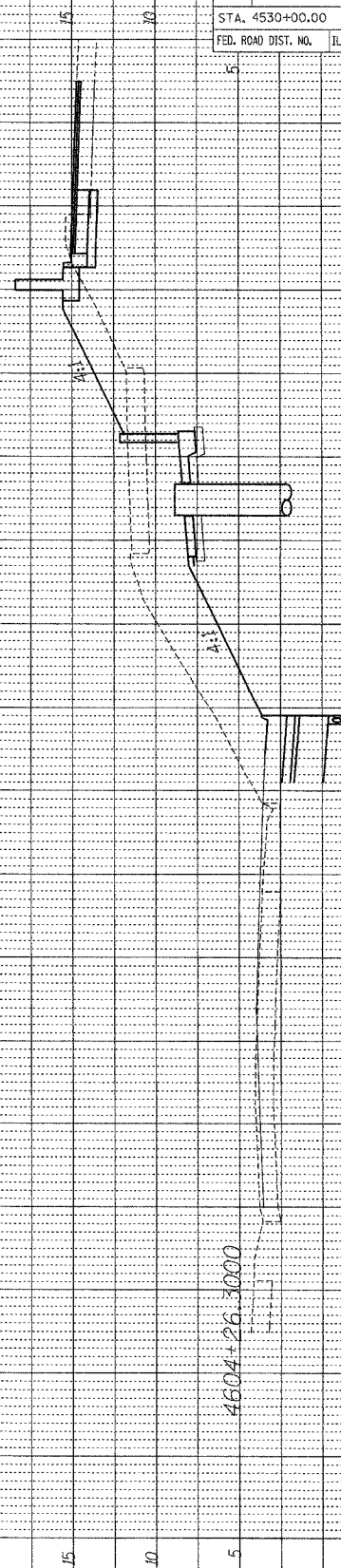
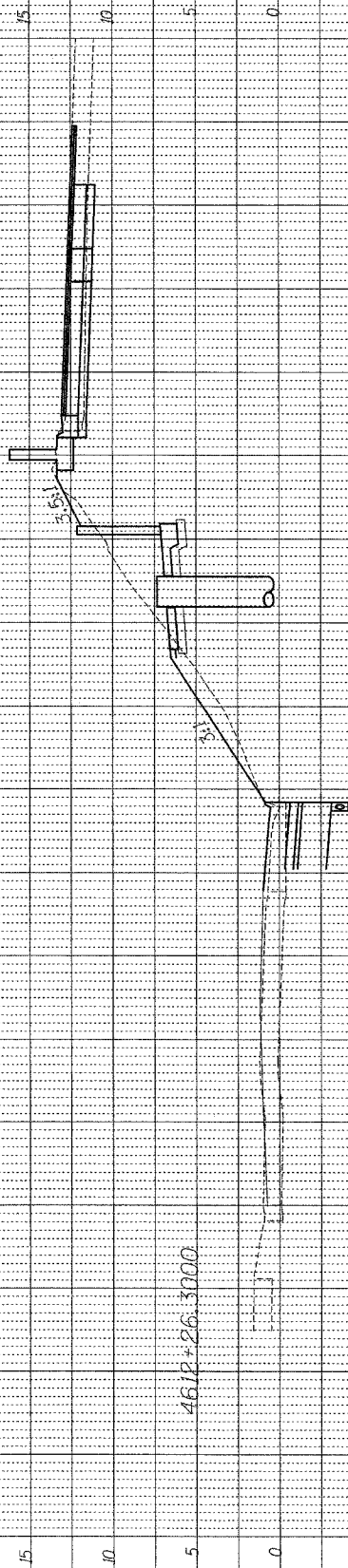
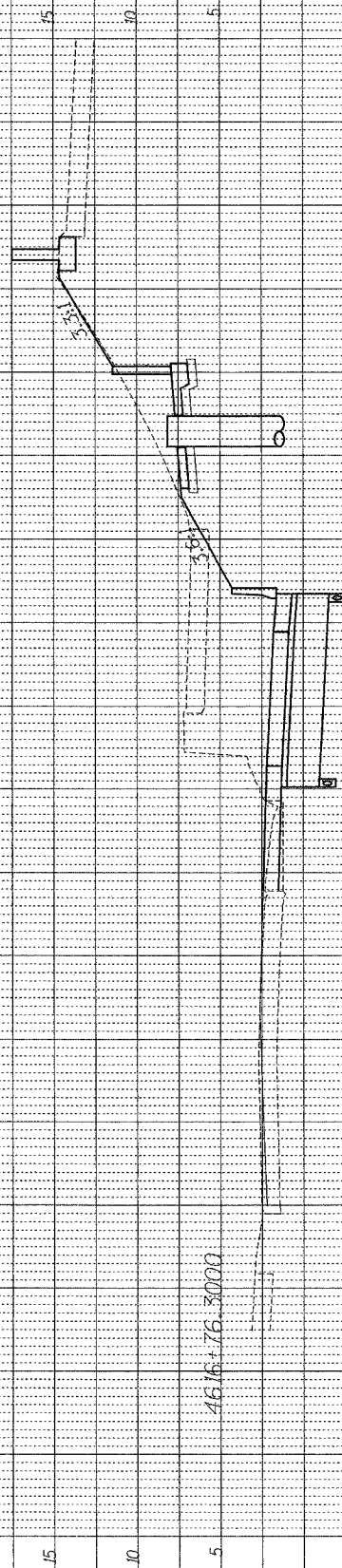
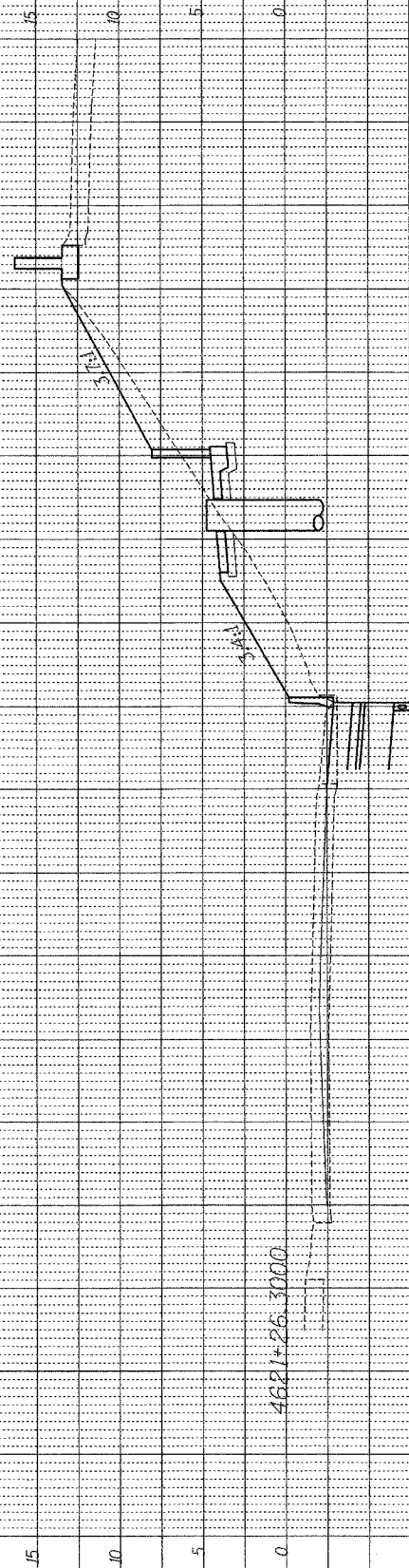


XS20

3/29/2004 PM 10/15/2004

| | | |
|----------------------------|----|------|
| PROFILE SURVEYED | BY | DATE |
| PLANS CHECKED | | |
| E.M. NOTES CHECKED | | |
| STRUCTURE NOTATION CHECKED | | |
| NOTE BOOK NO. | | |

FOR INFORMATION ONLY: FINAL 2008 CONDITIONS SHOWN. ALL CROSS SECTIONS ON THIS SHEET BY OTHERS (CONTRACT 62300)



| | | | | |
|---------------------|---------------------------|--------------------|--------------|-----------|
| F.A.I. | SECTION | COUNTY | TOTAL SHEETS | SHEET NO. |
| 94/90 | 2003-0311 | COOK | 976 | 603 |
| STA. 4530+00.00 | | TO STA. 4637+00.00 | | |
| FED. ROAD DIST. NO. | ILLINOIS FED. AID PROJECT | | 62583 | |

BOWMAN, BARRETT & ASSOCIATES INC.
CONSULTING ENGINEERS
137 EAST RANDOLPH STREET SUITE 2650 CHICAGO, ILLINOIS 60601
312.467.4444



XS21

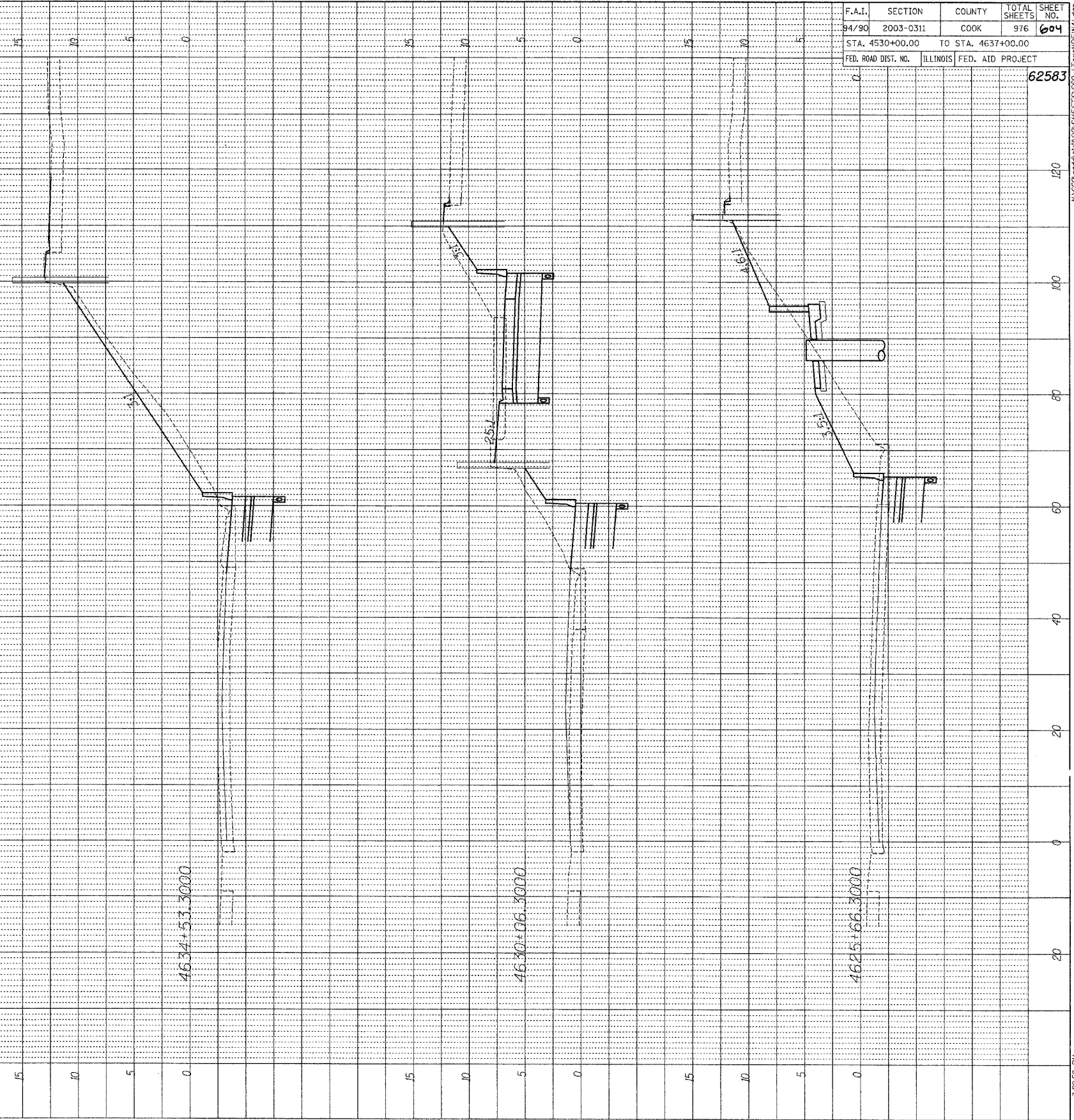
10/15/2004 3:29:41 PM

I:\660\000\000\000\SHEET 603.LT (REVISED).Dwg


| | | | |
|-----------|--------------------|------|------|
| PROFILE | REVIEWED | BY | DATE |
| NOTE BOOK | PLOTTED | | |
| NO. | NO. | | |
| | STRUCTURE NOTATION | CHRO | |

| | | | | |
|---------------------|-----------|--------------------|--------------|-----------|
| F.A.I. | SECTION | COUNTY | TOTAL SHEETS | SHEET NO. |
| 94/90 | 2003-0311 | COOK | 976 | 604 |
| STA. 4530+00.00 | | TO STA. 4637+00.00 | | |
| FED. ROAD DIST. NO. | ILLINOIS | FED. AID PROJECT | | |
| | | 62583 | | |

FOR INFORMATION ONLY: FINAL 2008 CONDITIONS SHOWN. ALL CROSS SECTIONS ON THIS SHEET BY OTHERS (CONTRACT 62309)



BOWMAN, BARRETT & ASSOCIATES INC.
CONSULTING ENGINEERS
139 EAST RANDOLPH STREET SUITE 2651 CHICAGO, ILLINOIS 60601
312.467.4444



XS22

10/15/2004 3:29:50 PM

GENERAL NOTES

1. SOIL REPORT AVAILABILITY

ALL SOILS DATA COLLECTED AND PROCESSED FOR THE SOILS REPORT MADE IN CONJUNCTION WITH THE DESIGN OF THIS IMPROVEMENT IS ON FILE AT THE DISTRICT OFFICE WHERE IT IS AVAILABLE FOR THE INSPECTION OF CONTRACTORS AND PROSPECTIVE BIDDERS.

2. UTILITIES - LOCATIONS/INFORMATION ON PLANS

THE LOCATIONS OF EXISTING WATER MAINS, GAS MAINS, SEWERS, ELECTRIC POWER LINES, TELEPHONE LINES AND OTHER UTILITIES AS SHOWN ON THE PLANS ARE BASED ON CAREFUL FIELD INVESTIGATION AND THE BEST INFORMATION AVAILABLE, BUT THEY ARE NOT GUARANTEED. UNLESS ELEVATIONS ARE SHOWN --- ALL UTILITY LOCATIONS SHOWN ON THE CROSS SECTIONS ARE BASED ON THE APPROXIMATE DEPTH SUPPLIED BY THE UTILITY COMPANY. IT SHALL BE THE CONTRACTOR'S RESPONSIBILITY TO ASCERTAIN THEIR EXACT LOCATION FROM THE UTILITY COMPANIES AND BY FIELD INSPECTION.

THE CONTRACTOR SHALL BE RESPONSIBLE FOR LOCATING ALL EXISTING IDOT ELECTRICAL FACILITIES PRIOR TO PERFORMING ANY WORK AT HIS/HER OWN EXPENSE IF REQUIRED. THE CONTRACTOR SHALL ALSO BE LIABLE FOR ANY DAMAGE TO FACILITIES RESULTING FROM INACCURATE LOCATING.

THE CONTRACTOR MAY OBTAIN, ON REQUEST, PLANS FOR THE EXISTING ELECTRICAL FACILITIES FROM THE DEPARTMENT.

THE CONTRACTOR SHALL ALSO BE RESPONSIBLE FOR LOCATING AND PROVIDING PROTECTION FOR FACILITIES DURING ALL PHASES OF CONSTRUCTION. IF AT ANY TIME, THE FACILITIES ARE DAMAGED, THE CONTRACTOR SHALL IMMEDIATELY NOTIFY THE DEPARTMENT AND MAKE ALL NECESSARY ARRANGEMENTS FOR REPAIR TO THE SATISFACTION OF THE ENGINEER. THIS WORK SHALL BE INCLUDED IN THE CONTRACT BID PRICE.

3. PLAN ELEVATIONS - U.S.G.S. MEAN SEA LEVEL DATUM

ALL ELEVATIONS SHOWN ARE BASED ON THE CHICAGO CITY DATUM (CCD). THE CONVERSION FACTOR FROM CCD TO NAVD 88 IS: NAVD 88 ELEVATION = CCD + 579.88.

4. CRITICAL PATH WORK SCHEDULE REQUIREMENT

THE CONTRACTOR WILL SUBMIT TO THE ENGINEER A SATISFACTORY PROGRESS SCHEDULE AND CRITICAL PATH SCHEDULE WHICH SHOW THE PROPOSED SEQUENCE OF WORK AT THE TIME OF THE PRE-CONSTRUCTION CONFERENCE.

5. ENGINEERS FIELD OFFICE

ALL OF THE TELEPHONE LINES PROVIDED SHALL HAVE UNPUBLISHED NUMBERS.

6. SIGNING

SIGN LOCATIONS MAY VARY FROM THE STATIONS SHOWN ON THE PLANS IN ACCORDANCE WITH DIRECTIONS FROM THE ENGINEER AT THE TIME OF CONSTRUCTION. SIGN LOCATIONS MAY BE ADJUSTED IN THE FIELD TO AVOID ANY FOUND UTILITIES.

7. DETECTOR INSTALLATION

THE RESIDENT ENGINEER AND/OR CONTRACTOR SHALL NOTIFY THE TRAFFIC SYSTEMS CENTER AT LEAST ONE WEEK PRIOR TO THE INSTALLATION TO DETERMINE EXACT LOCATION.

GENERAL NOTES

8. THE DEPARTMENT CONTACT PERSONS FOR THIS CONTRACT ARE MARTIN ANDERSON, BUREAU CHIEF OF ELECTRICAL OPERATIONS, 847-705-4351 AND JEFF GALAS, TRAFFIC SYSTEMS CENTER MANAGER, 708-524-2145. THE CONTRACTOR MUST COORDINATE AND COOPERATE WITH THE DEPARTMENT AND THE INVOLVED PARTIES AS DIRECTED BY THE DEPARTMENT.

9. THE ENGINEERING DESIGN IN THESE PLANS IS BASED UPON FIELD INVESTIGATIONS OF CURRENT CONDITIONS, REVIEW OF EXISTING AS-BUILT DOCUMENTATION, AND INFORMATION OBTAINED FROM PRELIMINARY DESIGN DOCUMENTS FOR THE RECONSTRUCTION PROJECT. DUE TO THE CHANGING NATURE OF THESE ITEMS, THE ACTUAL CONDITIONS MAY BE DIFFERENT THAN THOSE DEPICTED. THE CONTRACTOR SHALL VERIFY THE EXISTING FIELD CONDITIONS PRIOR TO ANY CONSTRUCTION ACTIVITIES AND CORRELATE THESE CONDITIONS WITH THE PROPOSED CONSTRUCTION ACTIVITIES OF THIS AND OTHER CONTRACTS. THE CONTRACTOR SHALL IDENTIFY TO THE ENGINEER ANY SIGNIFICANT DIFFERENCES BETWEEN THESE PLANS AND THE EXISTING FIELD CONDITIONS OR PROPOSED CONSTRUCTION THAT COULD IMPACT HIS EFFORTS PRIOR TO BEGINNING WORK. CORRECTIVE ACTIONS FOR PROBLEMS ENCOUNTERED AFTER THE CONTRACTOR HAS BEGUN WORK WILL BE INCLUDED IN THE TASK UNLESS PREVIOUSLY IDENTIFIED TO THE ENGINEER.

10. THE CONTRACTOR SHALL BE REQUIRED TO PAY, ON BEHALF OF IDOT, ANY UTILITY FEES FOR ELECTRICAL OR TELEPHONE SERVICE INCLUDING SET-UP DELIVERY COSTS NECESSARY TO EXTEND THE UTILITY POWER OR TELEPHONE TO THE SURVEILLANCE/COMMUNICATIONS EQUIPMENT LOCATIONS IN ACCORDANCE WITH ARTICLE 109.05 OF THE STANDARD SPECIFICATIONS.

11. ALL ELECTRICAL WORK SHALL CONFORM TO THE NATIONAL ELECTRIC CODE (NEC).

12. THE CONTRACTOR SHALL BE AWARE THAT TEST SOIL BORINGS WERE NOT MADE AT ALL LOCATIONS WHERE SURVEILLANCE/COMMUNICATIONS ELEMENTS OR RELATED EQUIPMENT ARE TO BE INSTALLED. THE CONTRACTOR SHALL BE RESPONSIBLE FOR EXAMINING THE SITE CONDITIONS AT THESE FIELD LOCATIONS BEFORE SUBMITTING BID PROPOSALS.

13. WHENEVER CONDUITS (INCLUDING SPARES) ARE INSTALLED FOR FIBER OPTIC OR ELECTRICAL POWER CABLE, A POLYETHYLENE PULL ROPE WITH DETECTABLE METALLIC CONDUCTOR SHALL BE INSTALLED WITH THE CONDUIT. ALL PULL ROPE-RELATED COSTS ARE TO BE INCLUDED IN THE BID PRICE FOR CONDUIT.

14. THE QUANTITIES OF RACEWAYS WHERE INDICATED IN THESE PLANS ARE APPROXIMATIONS ONLY. THE CONTRACTOR SHALL FIELD VERIFY ALL LENGTHS AND SHALL INSTALL RACEWAYS IN COMPLETE COMPLIANCE WITH THE SPECIFIED REQUIREMENTS.

15. EXACT FIELD LOCATIONS OF SURVEILLANCE/COMMUNICATIONS EQUIPMENT SHALL BE AS DIRECTED BY THE ENGINEER. THE CONTRACTOR SHALL TAKE CARE NOT TO INSTALL SURVEILLANCE/COMMUNICATIONS EQUIPMENT IN DRAINAGE AREAS.

16. ANY GROUND AREAS DISTURBED DURING THE INSTALLATION OF SURVEILLANCE/COMMUNICATIONS FIELD DEVICES SHALL BE REGRADED AND SEEDED TO THE SATISFACTION OF THE ENGINEER. COST FOR THIS WORK IS TO BE INCLUDED IN THE COST OF SURVEILLANCE/COMMUNICATIONS EQUIPMENT ITEMS.

17. THE CONTRACTOR SHALL SUBMIT SHOP DRAWINGS, CONSTRUCTION METHODOLOGIES, PRODUCT MANUFACTURER SPECIFICATIONS, OWNERS MANUALS, AND USERS MANUALS BEFORE PROCURING AND INSTALLING ANY SURVEILLANCE/COMMUNICATIONS EQUIPMENT AS PART OF THIS CONTRACT. ALL PROPOSED SURVEILLANCE/COMMUNICATIONS WORK SHALL BE REVIEWED AND APPROVED BY THE DEPARTMENT IN CONSULTATION WITH THE DESIGN ENGINEER.

GENERAL NOTES

18. NO WORK SHALL BE CONDUCTED BY THE CONTRACTOR ON ANY EXISTING STREET LIGHTING AND SURVEILLANCE/COMMUNICATIONS CONDUIT, POLES, OR CONTROLLER CABINETS UNDER JURISDICTION OF THE DEPARTMENT OR THE CITY OF CHICAGO WITHOUT FIRST NOTIFYING THE DEPARTMENT 72 HOURS BEFORE COMMENCING WORK. ALL STREET LIGHTING/SURVEILLANCE/COMMUNICATIONS COORDINATION-RELATED WORK SHALL BE COORDINATED BY THE CONTRACTOR WITH THE DEPARTMENT. THE CONTRACTOR SHALL TAKE PRECAUTIONS TO ENSURE THAT POWER AND COMMUNICATION CABLES WITHIN EXISTING STREET LIGHTING AND SURVEILLANCE/COMMUNICATIONS CONDUITS, POLES, AND CONTROLLER CABINETS ARE NOT DAMAGED AS A RESULT OF DRILLING OR INSTALLING THE SURVEILLANCE/COMMUNICATIONS SUBSYSTEMS IN ACCORDANCE WITH ALL REQUIREMENTS OF THE AFFECTED AGENCY AS WELL AS THE NEC.

19. THE CONTRACTOR SHALL COORDINATE WITH THE DEPARTMENT ALL WORK TO BE CONDUCTED AT THE COMMUNICATIONS CENTER (201 WEST CENTER COURT, SCHAMBURG), THE TRAFFIC SYSTEMS CENTER (445 HARRISON STREET, OAK PARK), AND THE EMERGENCY TRAFFIC PATROL (3501 S. NORMAL, CHICAGO). THE CONTRACTOR SHALL CONTACT THE DEPARTMENT 72 HOURS BEFORE COMMENCING ANY WORK AT THESE LOCATIONS.

20. THE CONTRACTOR SHALL BE RESPONSIBLE FOR COORDINATING TRAFFIC CONTROL FOR THE INSTALLATION OF SURVEILLANCE/COMMUNICATIONS RELATED EQUIPMENT WITH OTHER CONTRACTS AND WORK IN THE AREA.

21. THE CONTRACTOR WILL BE RESPONSIBLE FOR ABIDING BY THE MANUAL ON UNIFORM TRAFFIC CONTROL DEVICES AND ALL APPLICABLE TRAFFIC CONTROL RULES AND REGULATIONS ACCORDING TO SECTION 701 OF THE STANDARD SPECIFICATIONS. THE CONTRACTOR WILL BE REQUIRED TO INSTALL ADDITIONAL SIGNS AND APPURTENANCES TO MAINTAIN SAFE CONDITIONS IN THE WORK ZONE AT ALL TIMES AT NO ADDITIONAL COST TO THE DEPARTMENT.

| | | | |
|---------------------|----------|------------------|-----------|
| SECTION | COUNTY | TOTAL SHEETS | SHEET NO. |
| 2003-0311 | COOK | 976 | 605 |
| STA. TO STA. | | | |
| FED. ROAD DIST. NO. | ILLINOIS | FED. AID PROJECT | |
| 62583 | | | |

GN-01



ONE NORTH FRANKLIN
CHICAGO, IL 60606
PHONE: (312) 251-3000
FAX: (312) 251-3015
WEB: WWW.EKCORP.COM

| REVISIONS | |
|-----------|------|
| NAME | DATE |
| | |
| | |
| | |
| | |
| | |
| | |
| | |
| | |
| | |
| | |

ILLINOIS DEPARTMENT OF TRANSPORTATION
F.A.I. 94/90 (DAN RYAN EXPRESSWAY)
31st STREET to I-57
SURVEILLANCE/COMMUNICATIONS
GENERAL NOTES

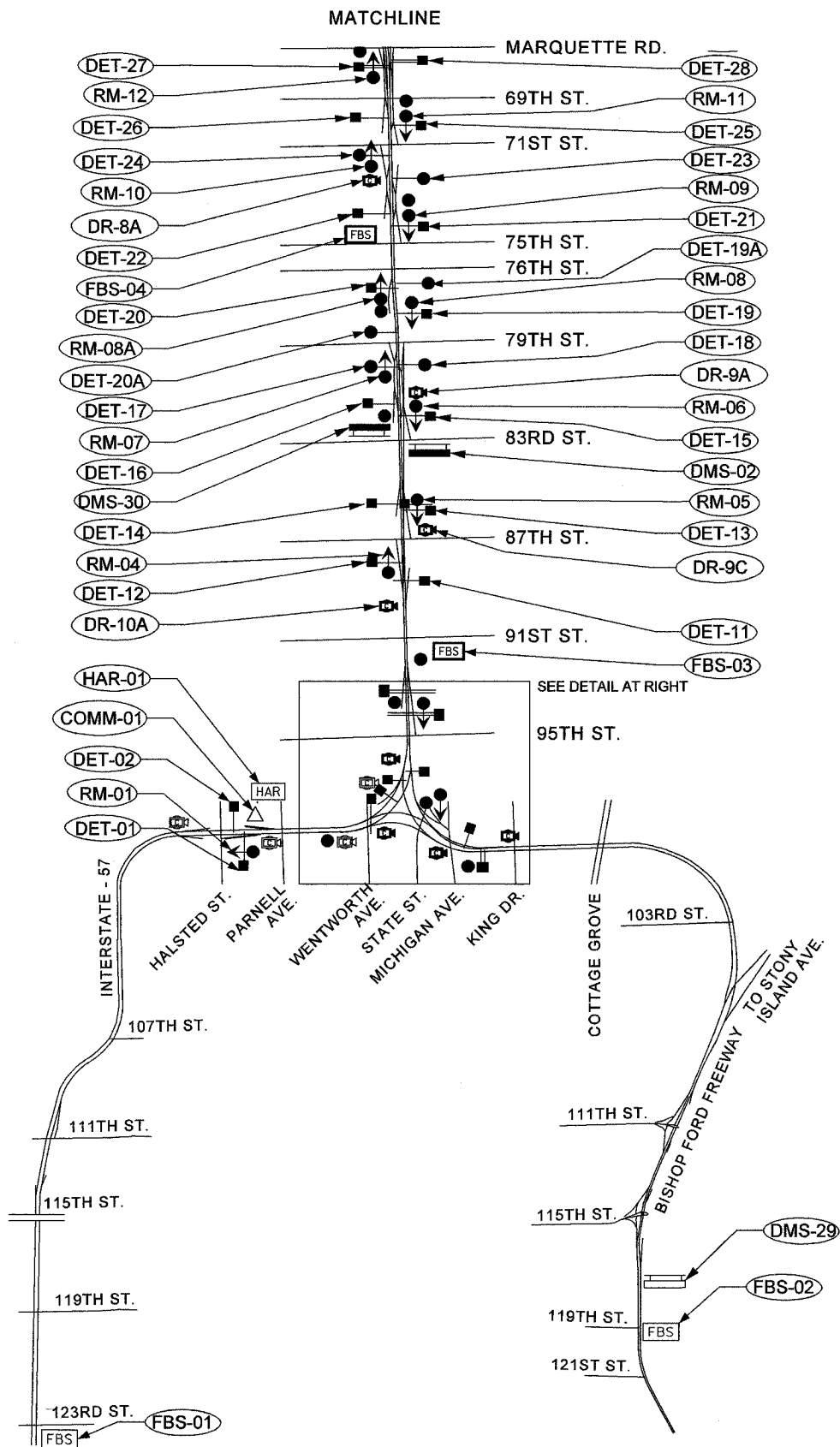
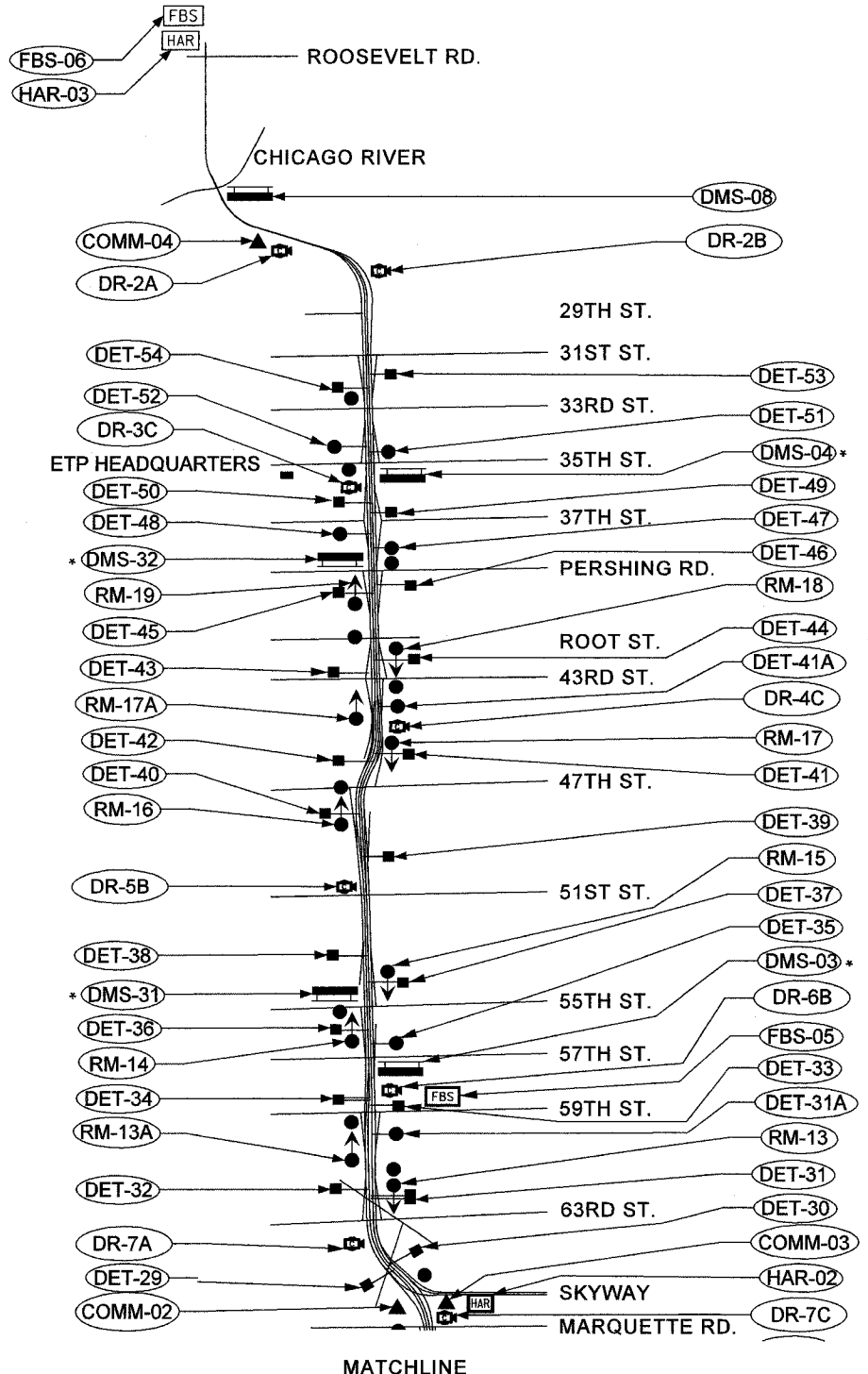
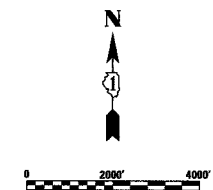
SCALE: NTS
DATE: October 29, 2004

DRAWN BY: MJL
CHECKED BY: GFR

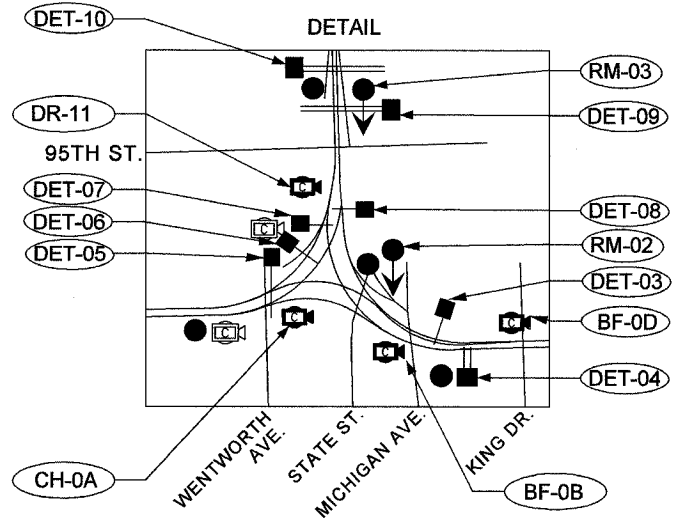
09/30/08 AM 10/14/2004

FOR INFORMATION ONLY

| | | | |
|--------------|--------|---|-----------|
| SECTION | COUNTY | TOTAL SHEETS | SHEET NO. |
| 2003-0311 | COOK | 976 | 606 |
| STA. TO STA. | | FED. ROAD DIST. NO. ILLINOIS FED. AID PROJECT | |
| 62583 | | | |



| LEGEND | | |
|--------------------------------|-----------------|-----------------|
| FEATURE | SYMBOL-PROPOSED | SYMBOL-EXISTING |
| DYNAMIC MESSAGE SIGN | [Symbol] | [Symbol] |
| SYSTEM DETECTOR STATION - RAMP | [Symbol] | [Symbol] |
| SYSTEM DETECTOR STATION - SPOT | [Symbol] | [Symbol] |
| SYSTEM DETECTOR STATION - FULL | [Symbol] | [Symbol] |
| CCTV CAMERA ASSEMBLY | [Symbol] | [Symbol] |
| FUTURE CAMERA LOCATION | [Symbol] | NA |
| COMMUNICATION HUB | [Symbol] | [Symbol] |
| RAMP METER SIGNAL HEAD | [Symbol] | [Symbol] |
| HAR ANTENNA | [Symbol] | [Symbol] |
| FLASHING BEACON SIGN | [Symbol] | [Symbol] |



NOTE:
 * DMS-03, DMS-31, DMS-32, DMS-04 ARE SHOWN IN THESE PLANS AS INSTALLED ON BUTTERFLY TRUSSES. SITE PLANS FOR THESE DRAWINGS WILL BE MODIFIED BY ADDENDUM TO SHOW TWO SIGNS AT EACH OF THESE LOCATIONS INSTALLED ON SEPARATE FULL SPAN TRUSSES. ONE SIGN WILL BE POSITIONED OVER THE EXPRESS LANES AND ONE OVER THE LOCAL LANES AT EACH LOCATION.

CS-01

| REVISIONS | | DATE |
|-----------|---------|---------|
| NAME | REVISED | |
| | | 1/21/05 |
| | | |
| | | |
| | | |
| | | |
| | | |
| | | |
| | | |
| | | |

ILLINOIS DEPARTMENT OF TRANSPORTATION
 F.A.I. 94/90 (DAN RYAN EXPRESSWAY)
 31st STREET TO I-57

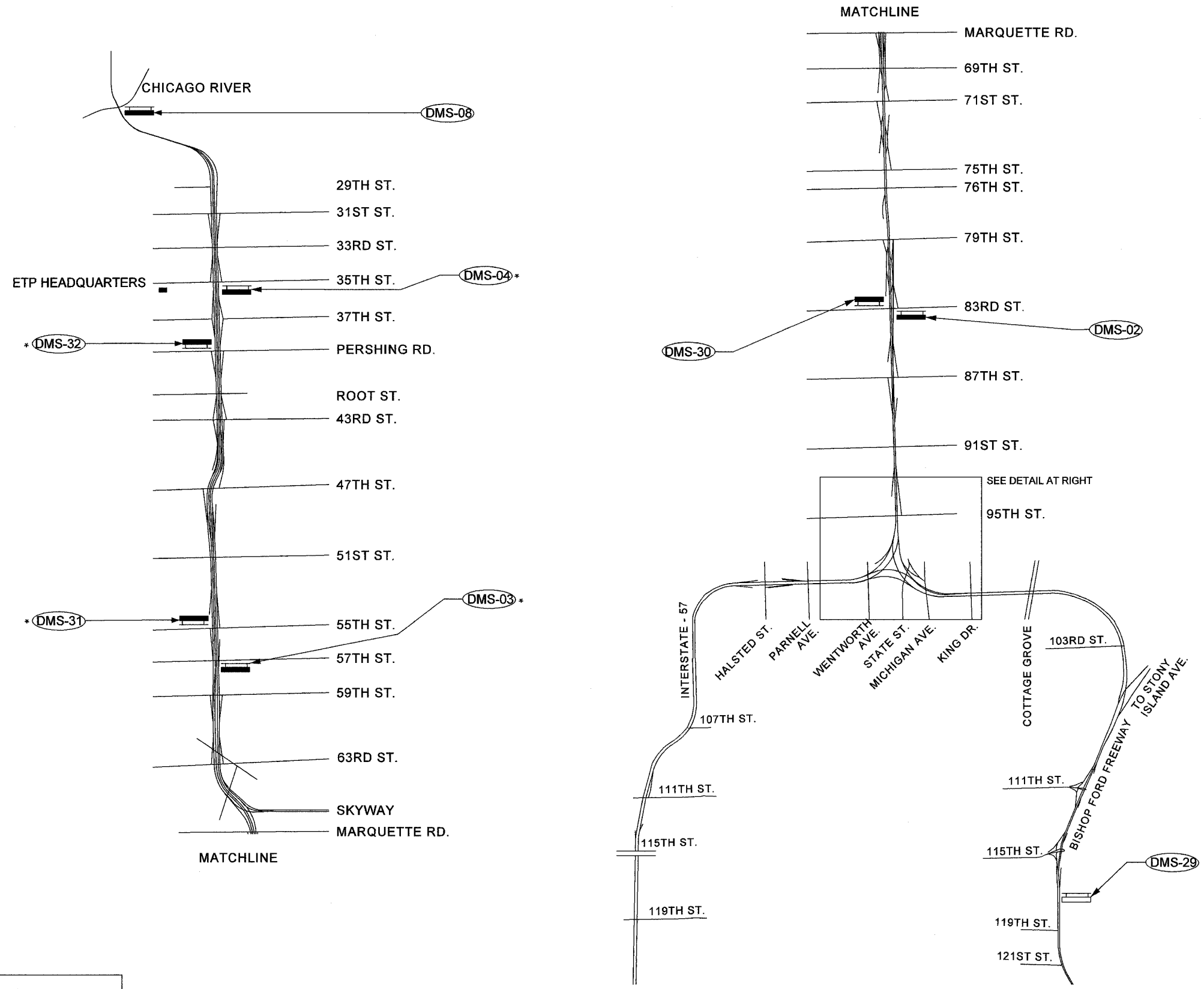
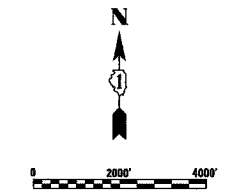
LOCATION MAPS FOR FINAL CONDITIONS

SCALE: 1"=2000'
 DATE: October 29, 2004
 DRAWN BY: MJL
 CHECKED BY: GFR

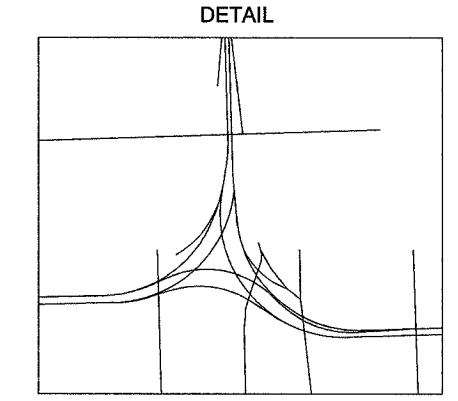
Edwards AND Kelcey
 ONE NORTH FRANKLIN CHICAGO, IL 60606
 PHONE: (312) 251-3000
 FAX: (312) 251-3015
 WEB: WWW.EKCORP.COM

01/24/2005 03:45:21 PM

| | | | |
|---------------------|----------|------------------|-----------|
| SECTION | COUNTY | TOTAL SHEETS | SHEET NO. |
| 2003-0311 | COOK | 976 | 607 |
| STA. | TO STA. | | |
| FED. ROAD DIST. NO. | ILLINOIS | FED. AID PROJECT | |
| 62583 | | | |



| LEGEND | | |
|--------------------------------|-----------------|-----------------|
| FEATURE | SYMBOL-PROPOSED | SYMBOL-EXISTING |
| DYNAMIC MESSAGE SIGN | | |
| SYSTEM DETECTOR STATION - RAMP | | |
| SYSTEM DETECTOR STATION - SPOT | | |
| SYSTEM DETECTOR STATION - FULL | | |
| CCTV CAMERA ASSEMBLY | | |
| FUTURE CAMERA LOCATION | | NA |
| COMMUNICATION HUB | | |
| RAMP METER SIGNAL HEAD | | |
| HAR ANTENNA | | |
| FLASHING BEACON SIGN | | |



NOTE:
 * DMS-03, DMS-31, DMS-32, DMS-04 ARE SHOWN IN THESE PLANS AS INSTALLED ON BUTTERFLY TRUSSES. SITE PLANS FOR THESE DRAWINGS WILL BE MODIFIED BY ADDENDUM TO SHOW TWO SIGNS AT EACH OF THESE LOCATIONS INSTALLED ON SEPARATE FULL SPAN TRUSSES. ONE SIGN WILL BE POSITIONED OVER THE EXPRESS LANES AND ONE OVER THE LOCAL LANES AT EACH LOCATION.

SYS-01

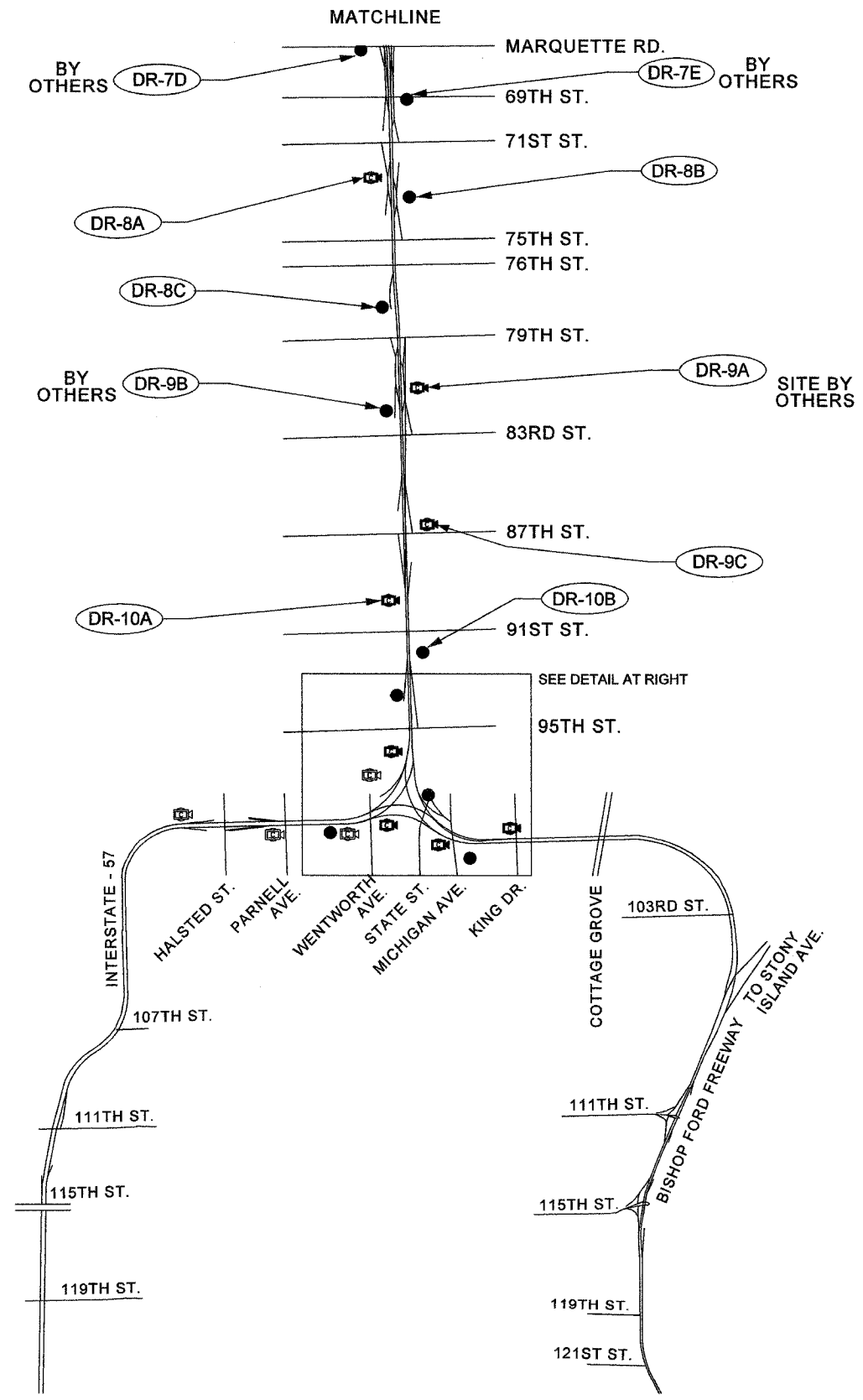
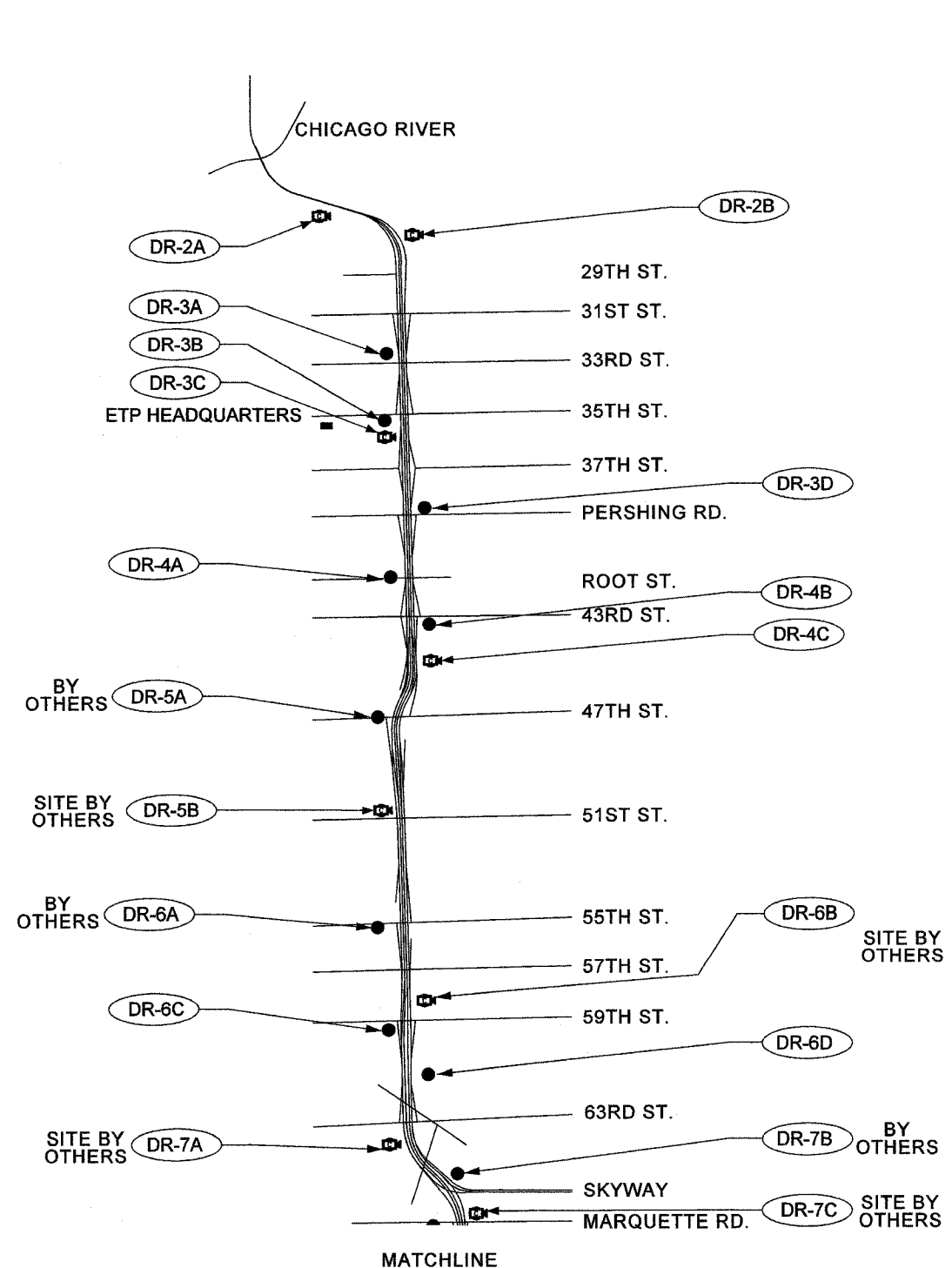
| REVISIONS | |
|-----------|---------|
| NAME | DATE |
| REVISED | 1/21/05 |
| | |
| | |
| | |
| | |
| | |
| | |
| | |
| | |

ILLINOIS DEPARTMENT OF TRANSPORTATION
 F.A.I. 94/90 (DAN RYAN EXPRESSWAY)
 31st STREET to I-57
 DYNAMIC MESSAGE SIGN SUBSYSTEM
 SCALE: 1"=2000'
 DATE: October 29, 2004
 DRAWN BY: CH
 CHECKED BY: MJL

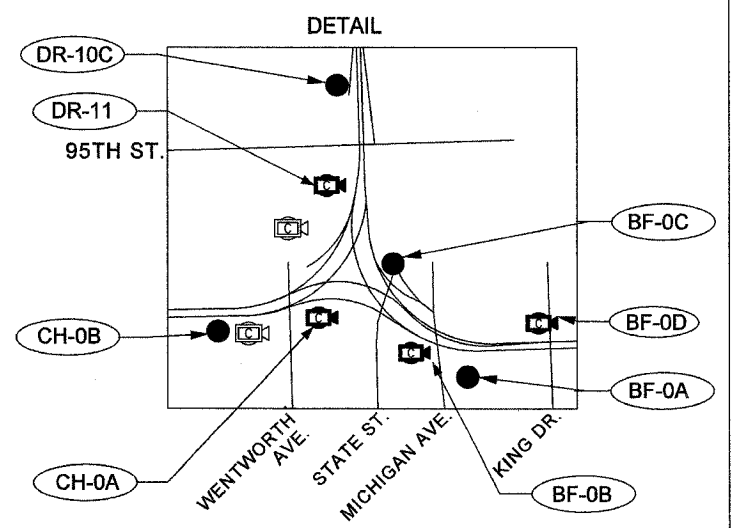
Edwards AND Kelcey
 ONE NORTH FRANKLIN
 CHICAGO, IL 60606
 PHONE: (312) 251-3000
 FAX: (312) 251-3015
 WEB: WWW.EKCORP.COM

07/24/2005 03:45:05 PM

| | | | | |
|---------------------|-----------|------------------|--------------|-----------|
| F.A.I. RTE. | SECTION | COUNTY | TOTAL SHEETS | SHEET NO. |
| 94/90 | 2003-0311 | COOK | 976 | 608 |
| STA. | TO STA. | | | |
| FED. ROAD DIST. NO. | ILLINOIS | FED. AID PROJECT | | |
| 62583 | | | | |



| LEGEND | | |
|--------------------------------|-----------------|-----------------|
| FEATURE | SYMBOL-PROPOSED | SYMBOL-EXISTING |
| DYNAMIC MESSAGE SIGN | [Symbol] | [Symbol] |
| SYSTEM DETECTOR STATION - RAMP | [Symbol] | [Symbol] |
| SYSTEM DETECTOR STATION - SPOT | [Symbol] | [Symbol] |
| SYSTEM DETECTOR STATION - FULL | [Symbol] | [Symbol] |
| CCTV CAMERA ASSEMBLY | [Symbol] | [Symbol] |
| FUTURE CAMERA LOCATION | [Symbol] | NA |
| COMMUNICATION HUB | [Symbol] | [Symbol] |
| RAMP METER SIGNAL HEAD | [Symbol] | [Symbol] |
| HAR ANTENNA | [Symbol] | [Symbol] |
| FLASHING BEACON SIGN | [Symbol] | [Symbol] |



NOTE: LOCATIONS LISTED AS 'BY OTHERS' DENOTE FUTURE CAMERA LOCATIONS INSTALLED BY OTHERS UNDER A SEPARATE CONTRACT (62733). LOCATIONS LISTED AS 'SITE BY OTHERS' DENOTE PROPOSED CCTV CAMERA LOCATIONS WHERE ONLY THE INSTALLATION AND CONNECTION OF THE CCTV CAMERA SYSTEM AND CCTV CABINET EQUIPMENT IS INCLUDED IN THIS CONTRACT.

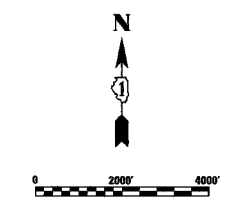
Edwards AND Kelcey
 ONE NORTH FRANKLIN
 CHICAGO, IL 60606
 PHONE: (312) 251-3000
 FAX: (312) 251-3015
 WEB: WWW.EKCORP.COM

| REVISIONS | |
|-----------|------|
| NAME | DATE |
| | |
| | |
| | |
| | |
| | |
| | |
| | |
| | |
| | |
| | |

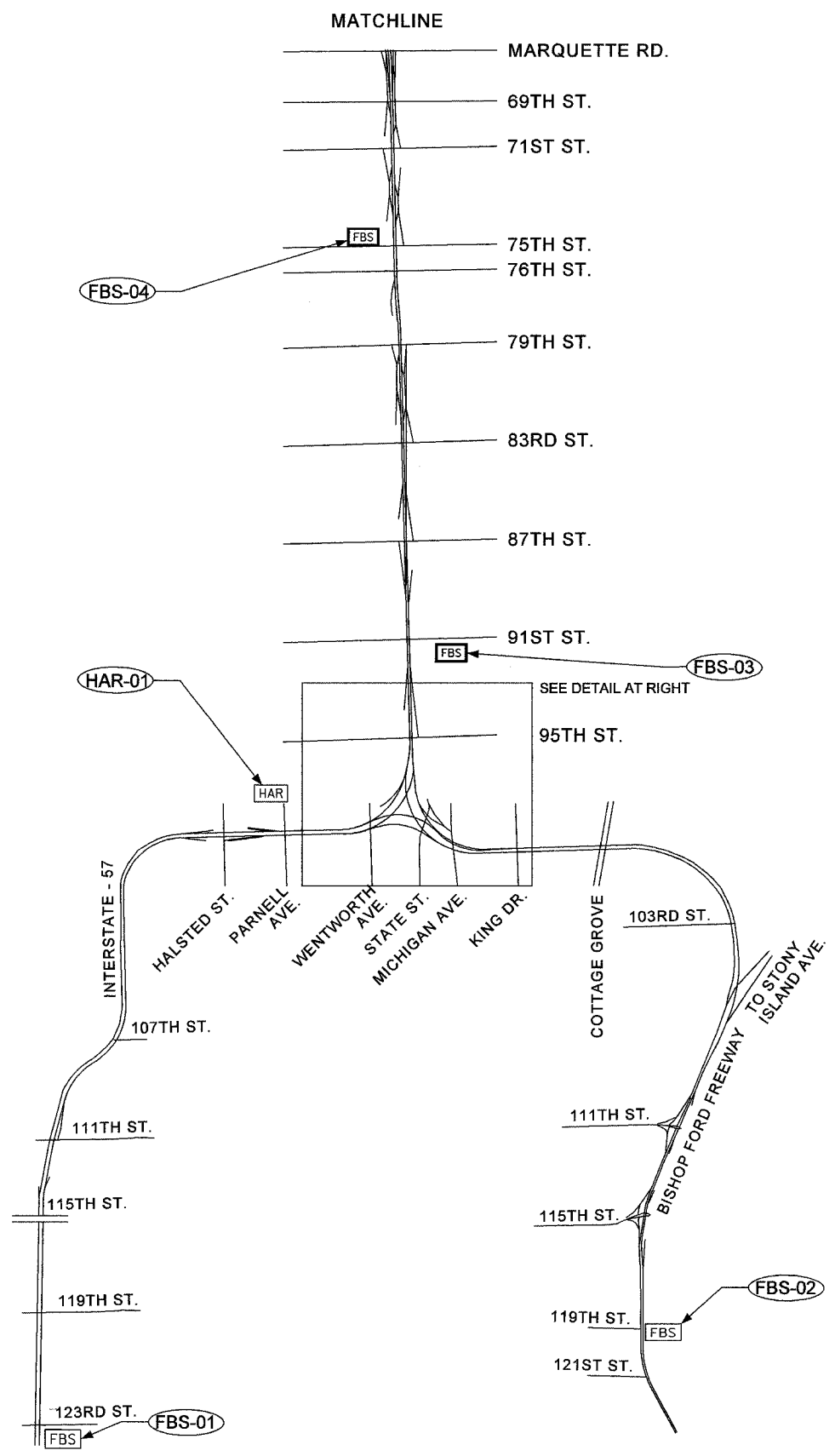
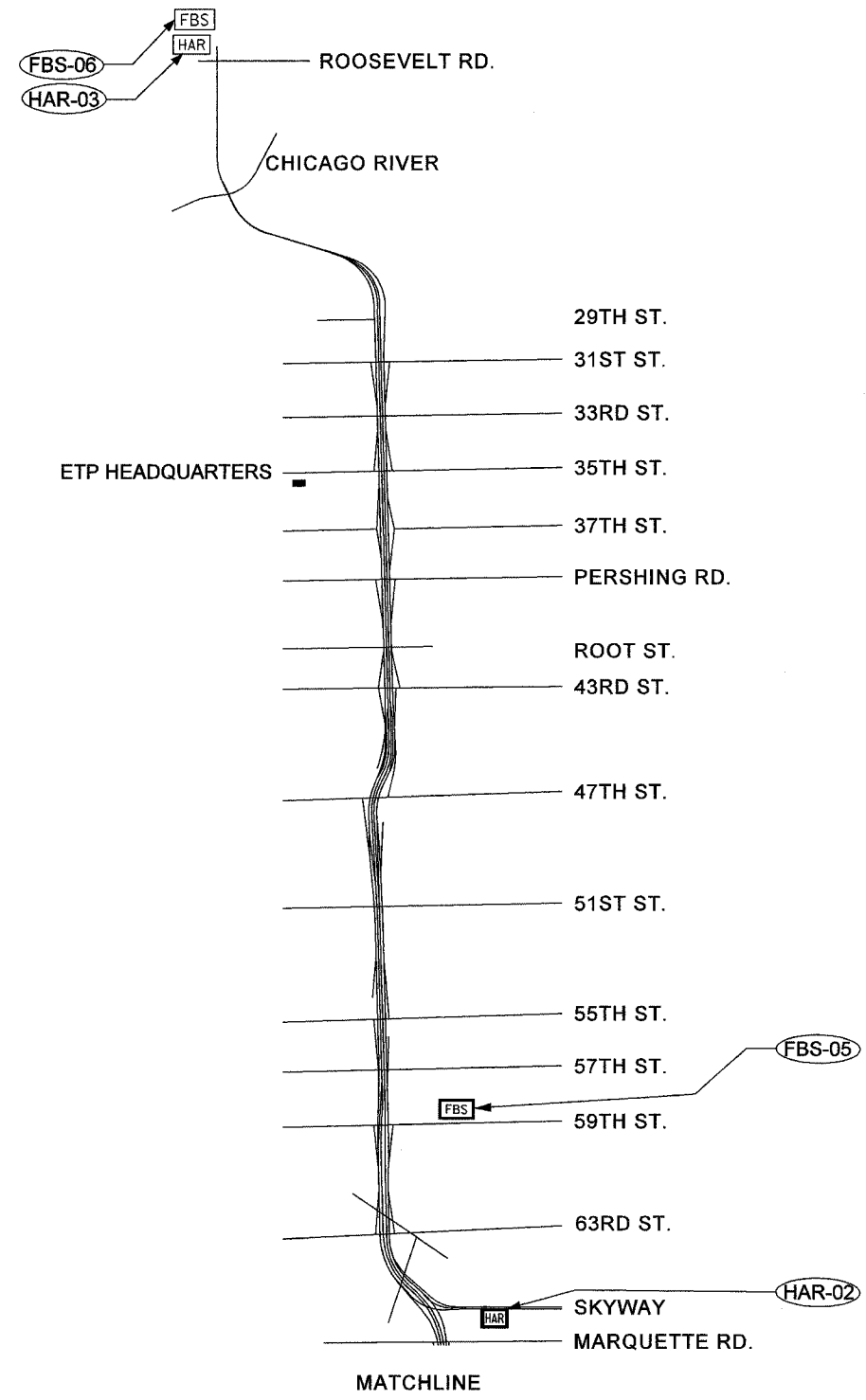
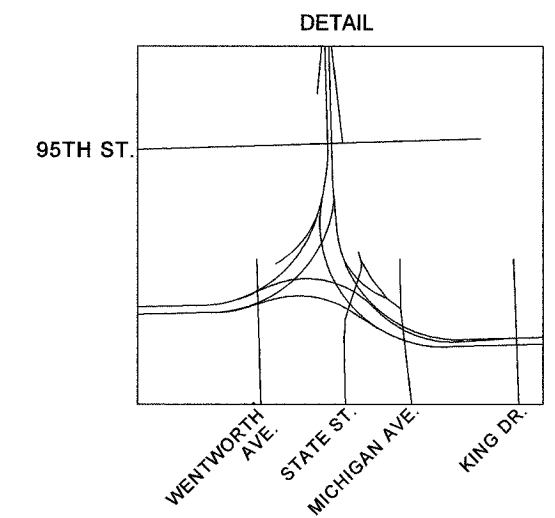
ILLINOIS DEPARTMENT OF TRANSPORTATION
 F.A.I. 94/90 (DAN RYAN EXPRESSWAY)
 31st STREET to I-57
 CLOSED CIRCUIT TELEVISION SUBSYSTEM
 SCALE: 1"=2000'
 DATE: October 29, 2004
 DRAWN BY: CJH
 CHECKED BY: MJL

10/14/2004 09:30:15 AM

| | | | |
|---------------------|----------|------------------|-----------|
| SECTION | COUNTY | TOTAL SHEETS | SHEET NO. |
| 2003-031I | COOK | 976 | 609 |
| STA. | TO STA. | | |
| FED. ROAD DIST. NO. | ILLINOIS | FED. AID PROJECT | |
| 62583 | | | |



| LEGEND | | |
|--------------------------------|-----------------|-----------------|
| FEATURE | SYMBOL-PROPOSED | SYMBOL-EXISTING |
| DYNAMIC MESSAGE SIGN | [Symbol] | [Symbol] |
| SYSTEM DETECTOR STATION - RAMP | [Symbol] | [Symbol] |
| SYSTEM DETECTOR STATION - SPOT | [Symbol] | [Symbol] |
| SYSTEM DETECTOR STATION - FULL | [Symbol] | [Symbol] |
| CCTV CAMERA ASSEMBLY | [Symbol] | [Symbol] |
| FUTURE CAMERA LOCATION | [Symbol] | NA |
| COMMUNICATION HUB | [Symbol] | [Symbol] |
| RAMP METER SIGNAL HEAD | [Symbol] | [Symbol] |
| HAR ANTENNA | [Symbol] | [Symbol] |
| FLASHING BEACON SIGN | [Symbol] | [Symbol] |



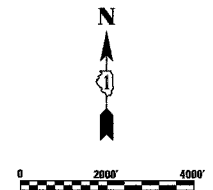
| REVISIONS | |
|-----------|---------|
| NAME | DATE |
| REVISED | 1/21/05 |
| | |
| | |
| | |
| | |
| | |
| | |
| | |
| | |
| | |

SYS-03
 ILLINOIS DEPARTMENT OF TRANSPORTATION
 F.A.I. 94/90 (DAN RYAN EXPRESSWAY)
 31st STREET to I-57
 HIGHWAY ADVISORY RADIO SUBSYSTEM
 SCALE: 1"=2000'
 DATE: October 29, 2004
 DRAWN BY: BMW
 CHECKED BY: MJL

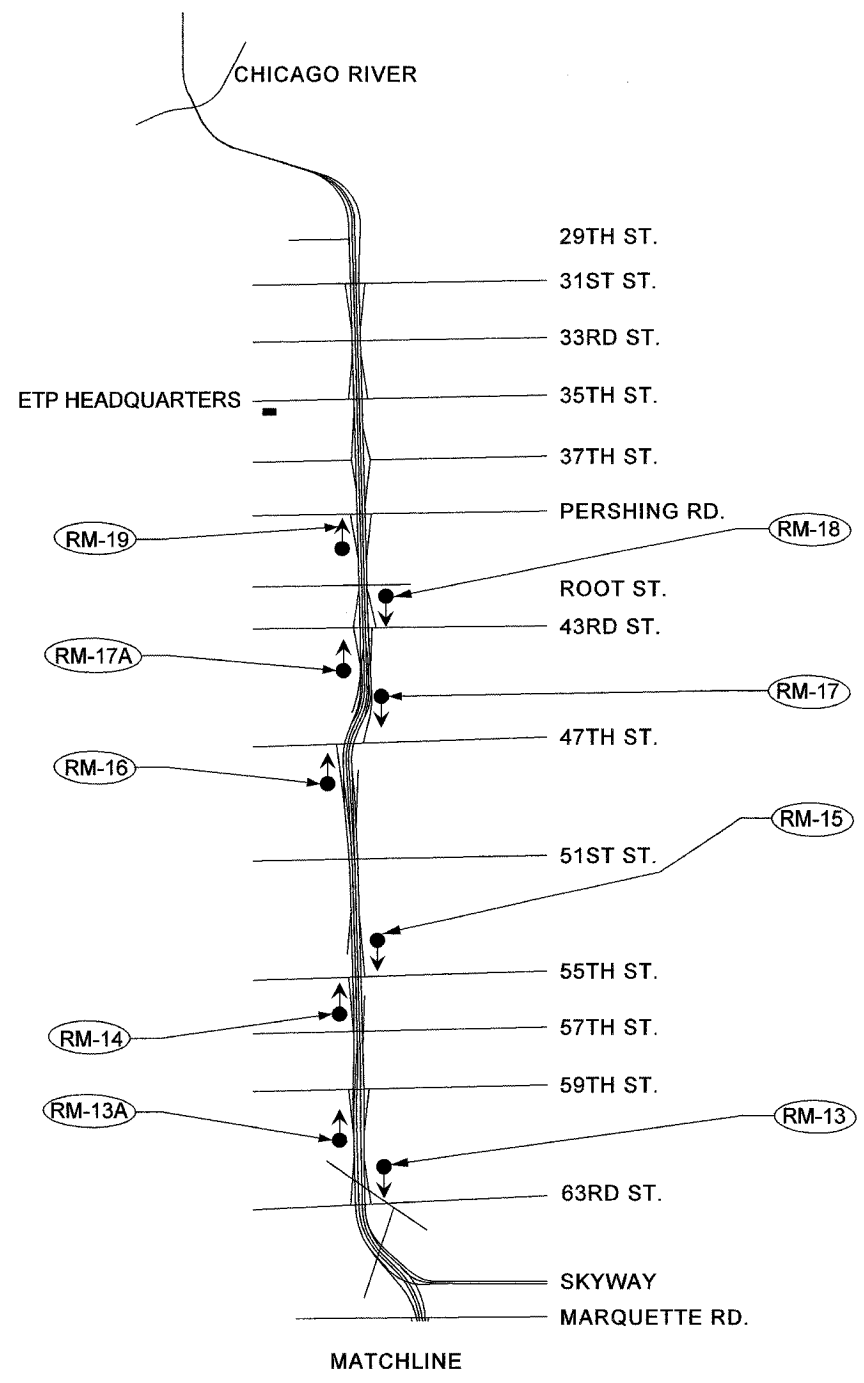
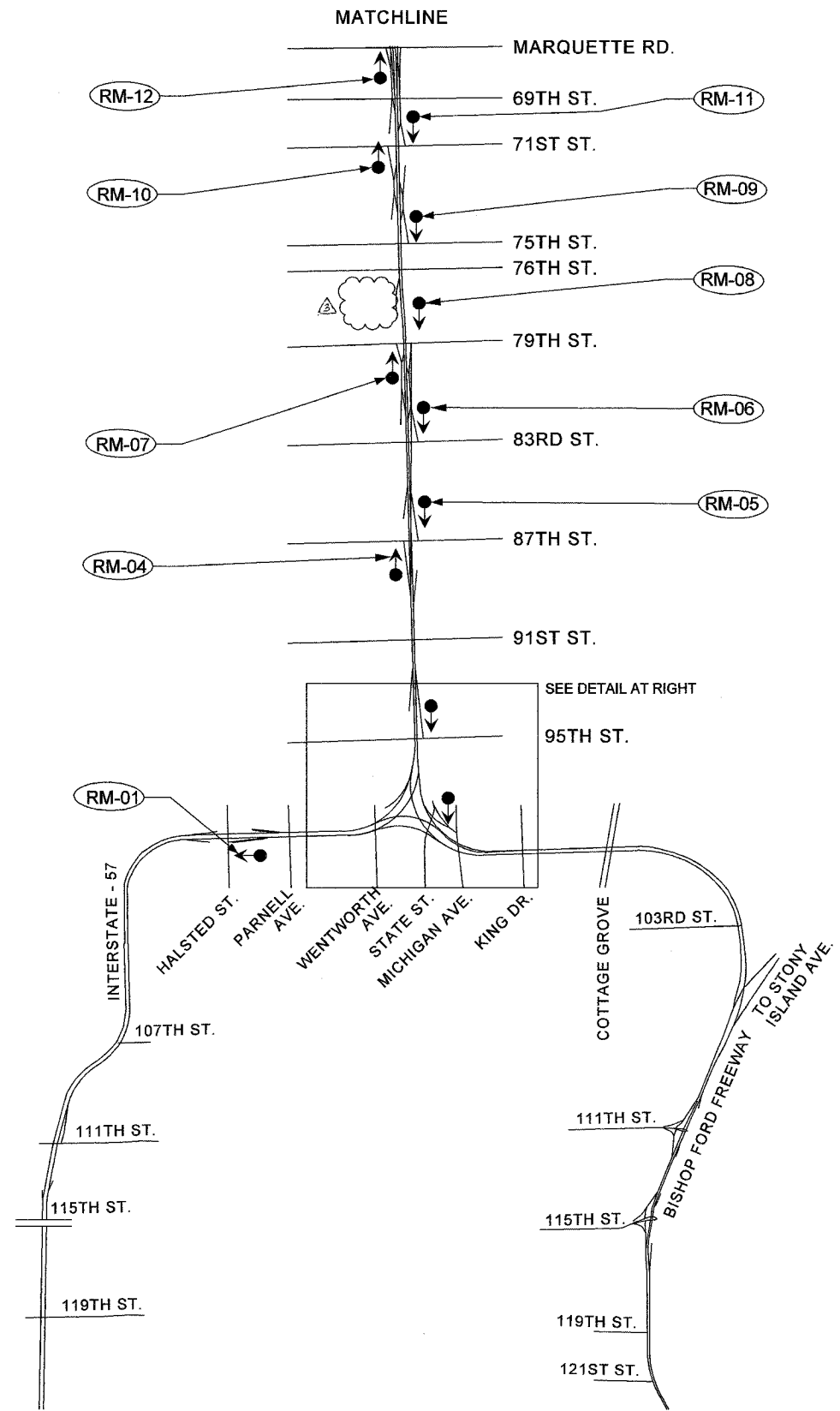
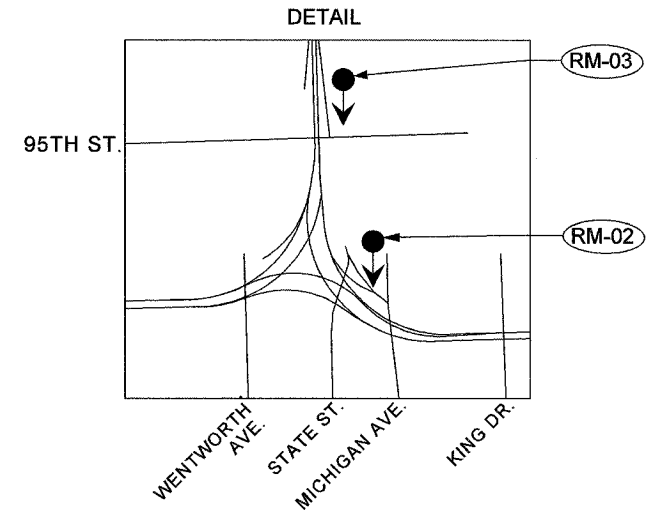
Edwards AND Kelcey
 ONE NORTH FRANKLIN
 CHICAGO, IL 60606
 PHONE: (312) 251-3000
 FAX: (312) 251-3015
 WEB: WWW.EKCORP.COM

P:\030019\0303\VT\SCADD\SY502032E.SHT
 01/21/2005 04:03:47 PM

| | | | |
|---------------------|----------|------------------|-----------|
| SECTION | COUNTY | TOTAL SHEETS | SHEET NO. |
| 2003-0311 | COOK | 976 | 610 |
| STA. 62583 | TO STA. | | |
| FED. ROAD DIST. NO. | ILLINOIS | FED. AID PROJECT | |
| | | 62583 | |



| LEGEND | | |
|--------------------------------|-----------------|-----------------|
| FEATURE | SYMBOL-PROPOSED | SYMBOL-EXISTING |
| DYNAMIC MESSAGE SIGN | [Symbol] | [Symbol] |
| SYSTEM DETECTOR STATION - RAMP | [Symbol] | [Symbol] |
| SYSTEM DETECTOR STATION - SPOT | [Symbol] | [Symbol] |
| SYSTEM DETECTOR STATION - FULL | [Symbol] | [Symbol] |
| CCTV CAMERA ASSEMBLY | [Symbol] | [Symbol] |
| FUTURE CAMERA LOCATION | [Symbol] | NA |
| COMMUNICATION HUB | [Symbol] | [Symbol] |
| RAMP METER SIGNAL HEAD | [Symbol] | [Symbol] |
| HAR ANTENNA | [Symbol] | [Symbol] |
| FLASHING BEACON SIGN | [Symbol] | [Symbol] |



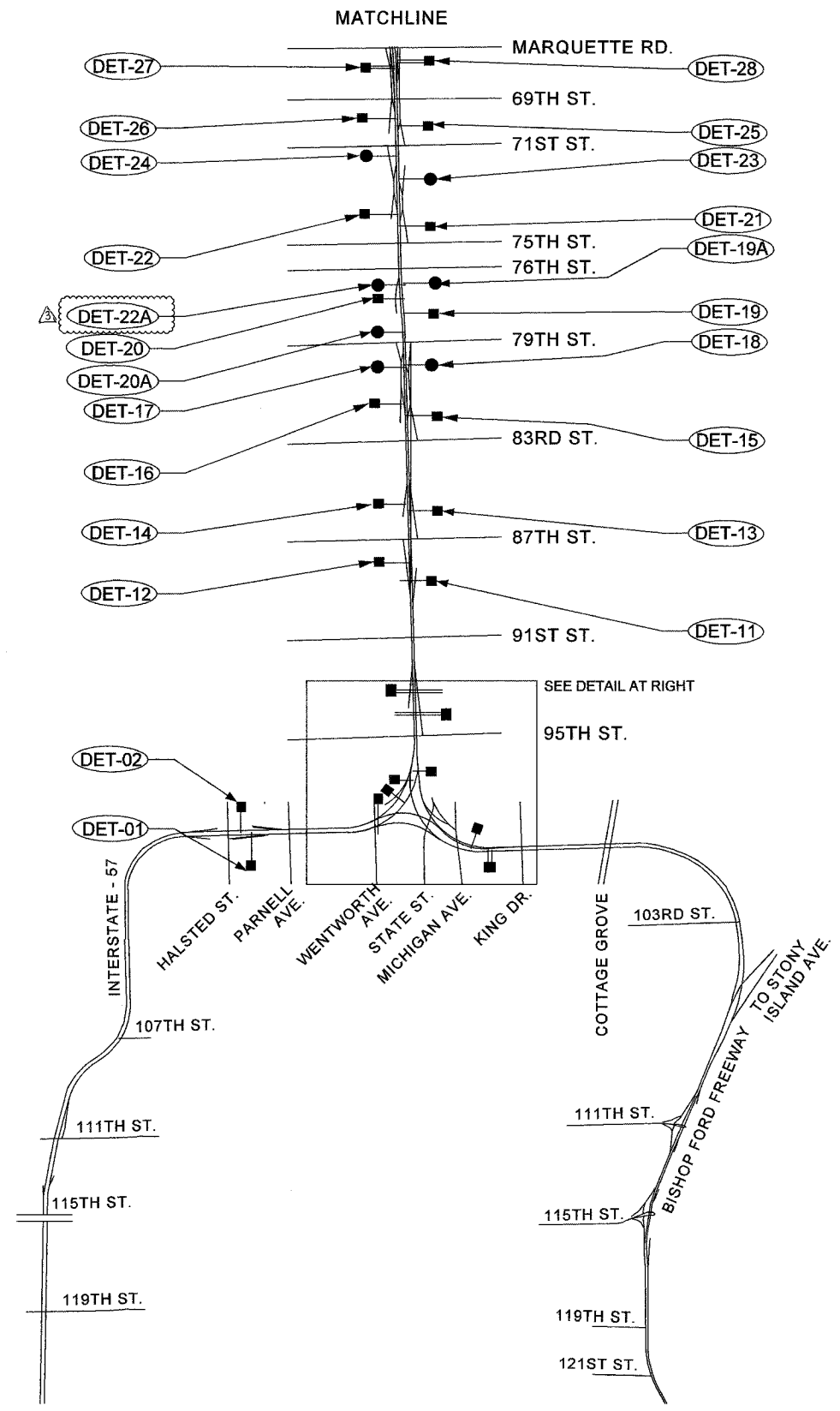
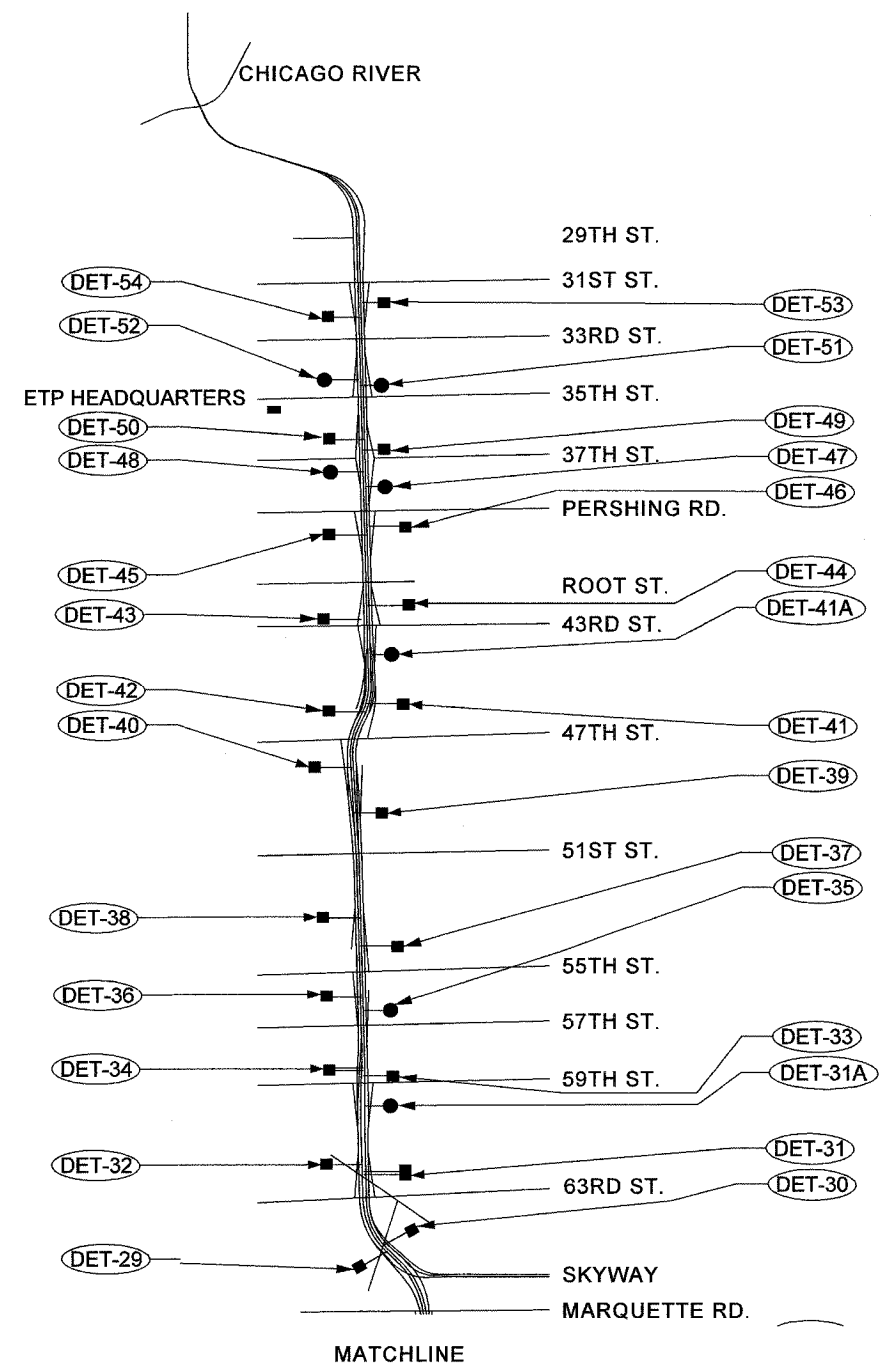
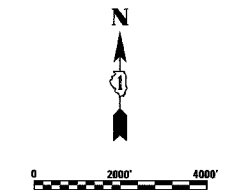
| REVISIONS | | ILLINOIS DEPARTMENT OF TRANSPORTATION F.A.I. 94/90 (DAN RYAN EXPRESSWAY) 31st STREET to I-57 |
|-----------|---------|--|
| NAME | DATE | |
| REVISION | 2/11/05 | RAMP METERING SUBSYSTEM |
| | | |
| | | |
| | | |
| | | |
| | | |
| | | |
| | | |
| | | |
| | | |

SCALE: 1"=2000'
DATE: October 29, 2004
DRAWN BY: MJL
CHECKED BY: GFR

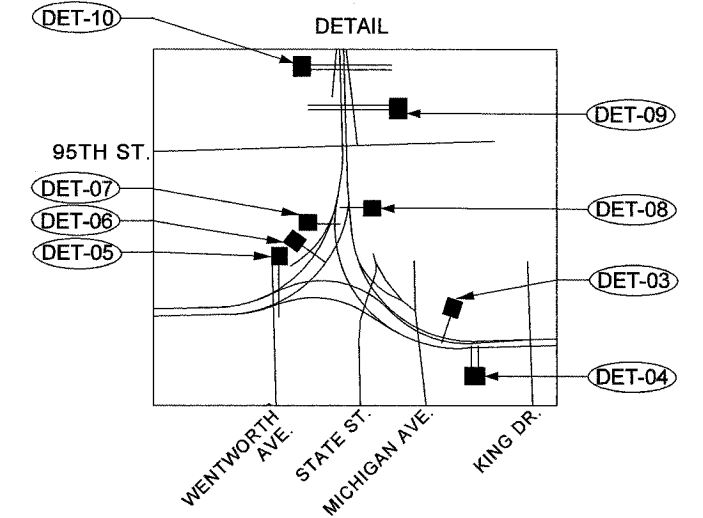
Edwards AND Kelcey
ONE NORTH FRANKLIN
CHICAGO, IL 60606
PHONE: (312) 251-3000
FAX: (312) 251-3015
WEB: WWW.EKCORP.COM

02/11/2005 10:01:44 AM

| | | | |
|---------------------|----------|------------------|-----------|
| SECTION | COUNTY | TOTAL SHEETS | SHEET NO. |
| 2003-0311 | COOK | 976 | 611 |
| STA. | TO STA. | | |
| FED. ROAD DIST. NO. | ILLINOIS | FED. AID PROJECT | |
| 62583 | | | |



| LEGEND | | |
|--------------------------------|-----------------|-----------------|
| FEATURE | SYMBOL-PROPOSED | SYMBOL-EXISTING |
| DYNAMIC MESSAGE SIGN | | |
| SYSTEM DETECTOR STATION - RAMP | | |
| SYSTEM DETECTOR STATION - SPOT | | |
| SYSTEM DETECTOR STATION - FULL | | |
| CCTV CAMERA ASSEMBLY | | |
| FUTURE CAMERA LOCATION | | NA |
| COMMUNICATION HUB | | |
| RAMP METER SIGNAL HEAD | | |
| HAR ANTENNA | | |
| FLASHING BEACON SIGN | | |



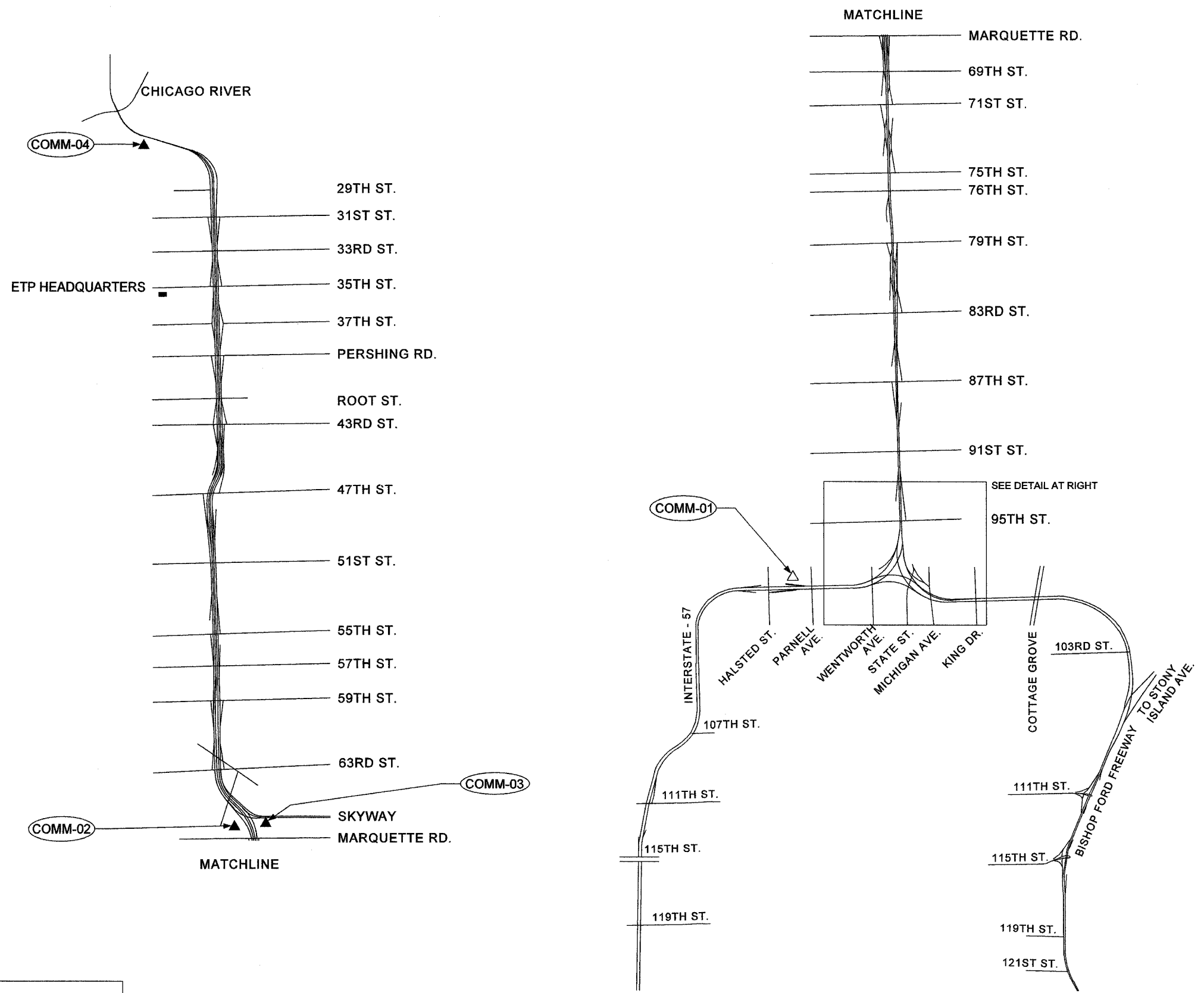
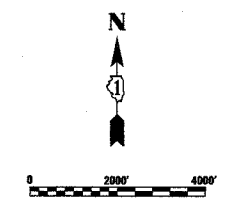
Edwards AND Kelcey
 ONE NORTH FRANKLIN
 CHICAGO, IL 60606
 PHONE: (312) 251-3000
 FAX: (312) 251-3015
 WEB: WWW.EKCORP.COM

| REVISIONS | |
|-----------|---------|
| NAME | DATE |
| REVISION | 2/11/05 |
| | |
| | |
| | |
| | |
| | |
| | |
| | |
| | |

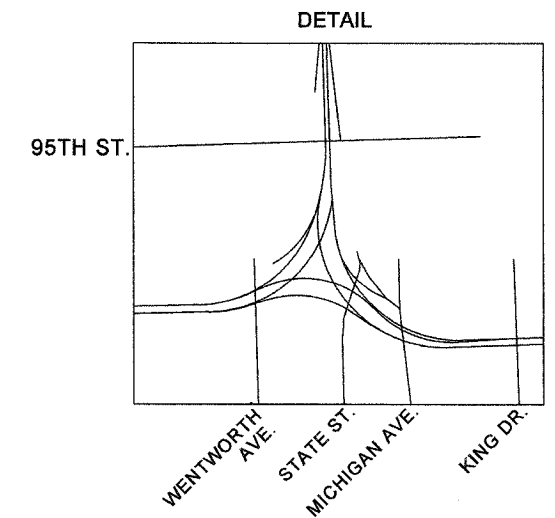
ILLINOIS DEPARTMENT OF TRANSPORTATION
 F.A.I. 94/90 (DAN RYAN EXPRESSWAY)
 31st STREET to I-57
 SYSTEM DETECTOR STATION SUBSYSTEM
 SCALE: 1"=2000'
 DATE: October 29, 2004
 DRAWN BY: MJL
 CHECKED BY: GFR

P:\03009\035116\card\sys020598a.rvt 10/31/2005 10:01:50 AM

| | | | |
|---------------------|----------|------------------|-----------|
| SECTION | COUNTY | TOTAL SHEETS | SHEET NO. |
| 2003-031I | COOK | 976 | 412 |
| STA. | TO STA. | | |
| FED. ROAD DIST. NO. | ILLINOIS | FED. AID PROJECT | |
| 62583 | | | |



| LEGEND | | |
|--------------------------------|-----------------|-----------------|
| FEATURE | SYMBOL-PROPOSED | SYMBOL-EXISTING |
| DYNAMIC MESSAGE SIGN | | |
| SYSTEM DETECTOR STATION - RAMP | | |
| SYSTEM DETECTOR STATION - SPOT | | |
| SYSTEM DETECTOR STATION - FULL | | |
| CCTV CAMERA ASSEMBLY | | |
| FUTURE CAMERA LOCATION | | NA |
| COMMUNICATION HUB | | |
| RAMP METER SIGNAL HEAD | | |
| HAR ANTENNA | | |
| FLASHING BEACON SIGN | | |



| REVISIONS | |
|-----------|------|
| NAME | DATE |
| | |
| | |
| | |
| | |
| | |
| | |
| | |
| | |
| | |
| | |

SYS-06

ILLINOIS DEPARTMENT OF TRANSPORTATION
 F.A.I. 94/90 (DAN RYAN EXPRESSWAY)
 31st STREET TO I-57

COMMUNICATIONS BACKBONE
 SUBSYSTEM SCHEMATIC

SCALE: 1"=2000'
 DATE: October 29, 2004

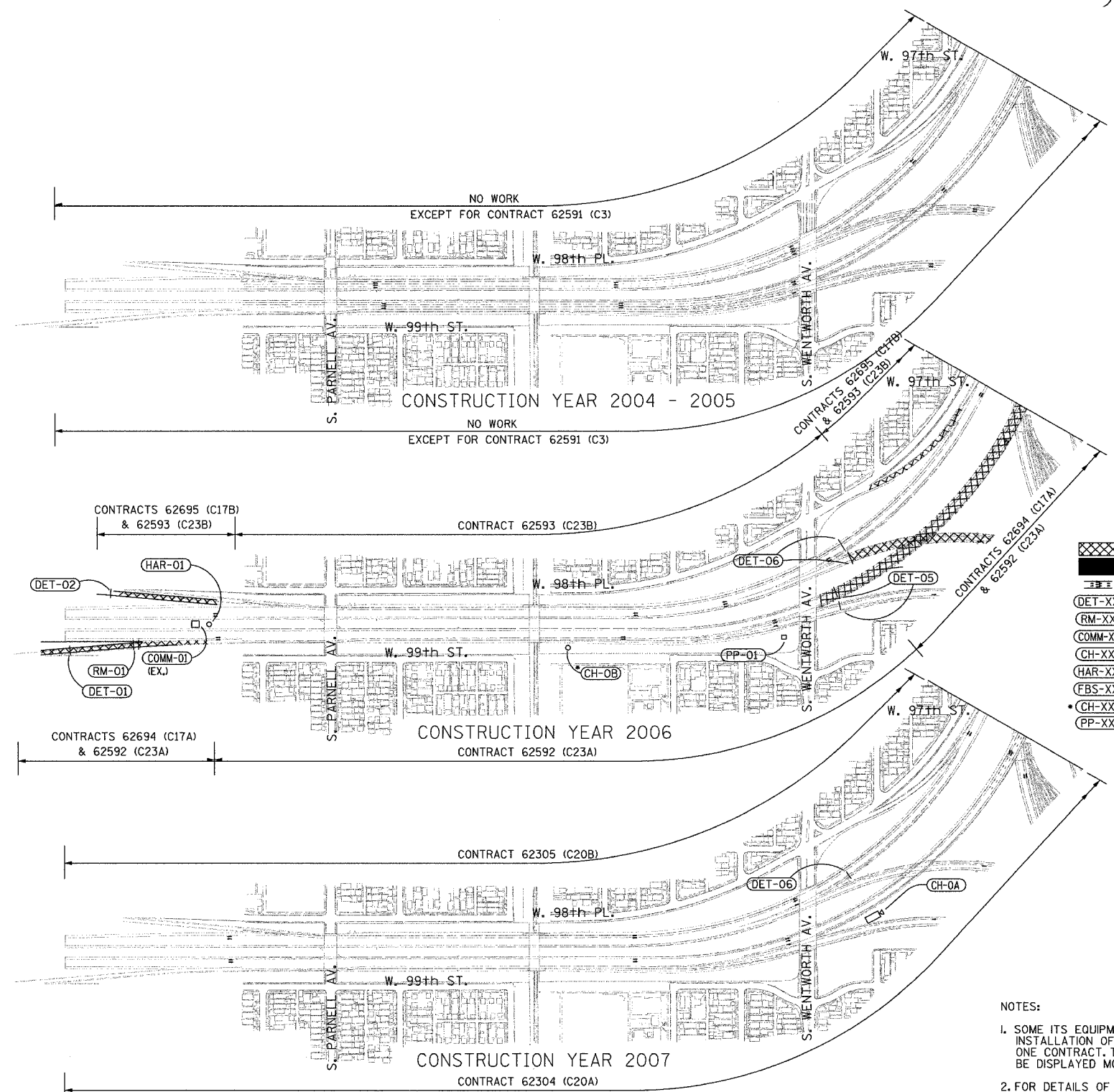
DRAWN BY: MJL
 CHECKED BY: GFR

Edwards AND Kelcey
 ONE NORTH FRANKLIN
 CHICAGO, IL 60606
 PHONE: (312) 251-3000
 FAX: (312) 251-3015
 WEB: WWW.EDKORP.COM

10/15/2004 03:40:21 PM

* Pg 613 is Deleted *

| | | | | |
|-----------------------|-----------|----------|------------------|-----------|
| F.A.I. RTE. | SECTION | COUNTY | TOTAL SHEETS | SHEET NO. |
| 90/94 | 2003-0311 | COOK | 976 | 614 |
| STA. | TO STA. | | | |
| FED. ROAD DIST. NO. 1 | | ILLINOIS | FED. AID PROJECT | |
| 62583 | | | | |



- LEGEND:**
- AREA UNDER CONSTRUCTION (C17A & C17B)
 - AREA UNDER CONSTRUCTION (ALL OTHER CONTRACTS)
 - TRAFFIC LANES DURING CONSTRUCTION
 - VEHICLE DETECTION SITE
 - RAMP METER SITE
 - COMMUNICATIONS SHELTER SITE
 - I-57 SURVEILLANCE CAMERA SITE
 - HIGHWAY ADVISORY RADIO SITE
 - FLASHING BEACON SIGN SITE
 - I-57 'FUTURE' SURVEILLANCE CAMERA SITE
 - CABLE PULLING PEDESTAL LOCATION

- NOTES:**
- SOME ITS EQUIPMENT SITES REQUIRE THE INSTALLATION OF EQUIPMENT IN MORE THAN ONE CONTRACT. THEREFORE, SITE LABELS MAY BE DISPLAYED MORE THAN ONE TIME.
 - FOR DETAILS OF SITE-SPECIFIC ITS EQUIPMENT TO BE PLACED IN EACH DAN RYAN CONTRACT, SEE THE "DAN RYAN ITS CONSTRUCTION STAGING-PROPOSED EQUIPMENT INSTALLATION BY CONTRACT" TABLE IN THE SPECIAL PROVISIONS.

ROADWAY CONTRACT SUMMARY

| CONSTRUCTION YEAR 2004 - 2005 | | | | | CONSTRUCTION YEAR 2006 | | | | | CONSTRUCTION YEAR 2007 | | | | |
|-------------------------------|------------------------|--------------|--------------|-----------------|------------------------|----------------------|--------------|--------------|-----------------|------------------------|--------------------|--------------|--------------|-----------------|
| CONTRACT NUMBER | DESCRIPTION | LOCATION | LETTING DATE | DESIGN ENGINEER | CONTRACT NUMBER | DESCRIPTION | LOCATION | LETTING DATE | DESIGN ENGINEER | CONTRACT NUMBER | DESCRIPTION | LOCATION | LETTING DATE | DESIGN ENGINEER |
| 62591 | STORM SEWER JACKING | 95TH TO 67TH | SEPT. 2003 | TY LIN | 62692 | WATER MAIN CROSSINGS | 95TH TO 75TH | SEPT. 2004 | TY LIN | 62300 | N.B. EXPRESS LANES | 71ST TO 31ST | SEPT. 2005 | CTE/BB&A |
| 62594 | C-D RAMPS | 83RD TO 79TH | JAN. 2004 | TY LIN | 62693 | C-D RAMPS/WALLS | 63RD TO 59TH | JAN. 2005 | CTE | 62302 | S.B. EXPRESS LANES | 71ST TO 31ST | SEPT. 2005 | CTE/BB&A |
| 62691 | WATER MAIN CROSSINGS | 69TH TO 32ND | MAR. 2004 | CTE | | | | | | | | | | |
| 62590 | C-D RAMPS | 71ST TO 67TH | APR. 2004 | CTE/E&K | | | | | | | | | | |
| 62587 | WELLS ST. REALIGNMENT | 66TH TO 64TH | APR. 2004 | CTE/E&K | | | | | | | | | | |
| 62586 | FRONTAGE ROADS & RAMPS | 59TH TO 47TH | JULY 2004 | CTE | | | | | | | | | | |
| 62589 | SKYWAY INTERCHANGE | 67TH TO 63RD | APR. 2004 | CTE | | | | | | | | | | |
| 62585 | S.B. RAMPS | 39TH TO 31ST | JULY 2004 | BB&A | | | | | | | | | | |
| 62584 | N.B. RAMPS | 39TH TO 31ST | JULY 2004 | BB&A | | | | | | | | | | |

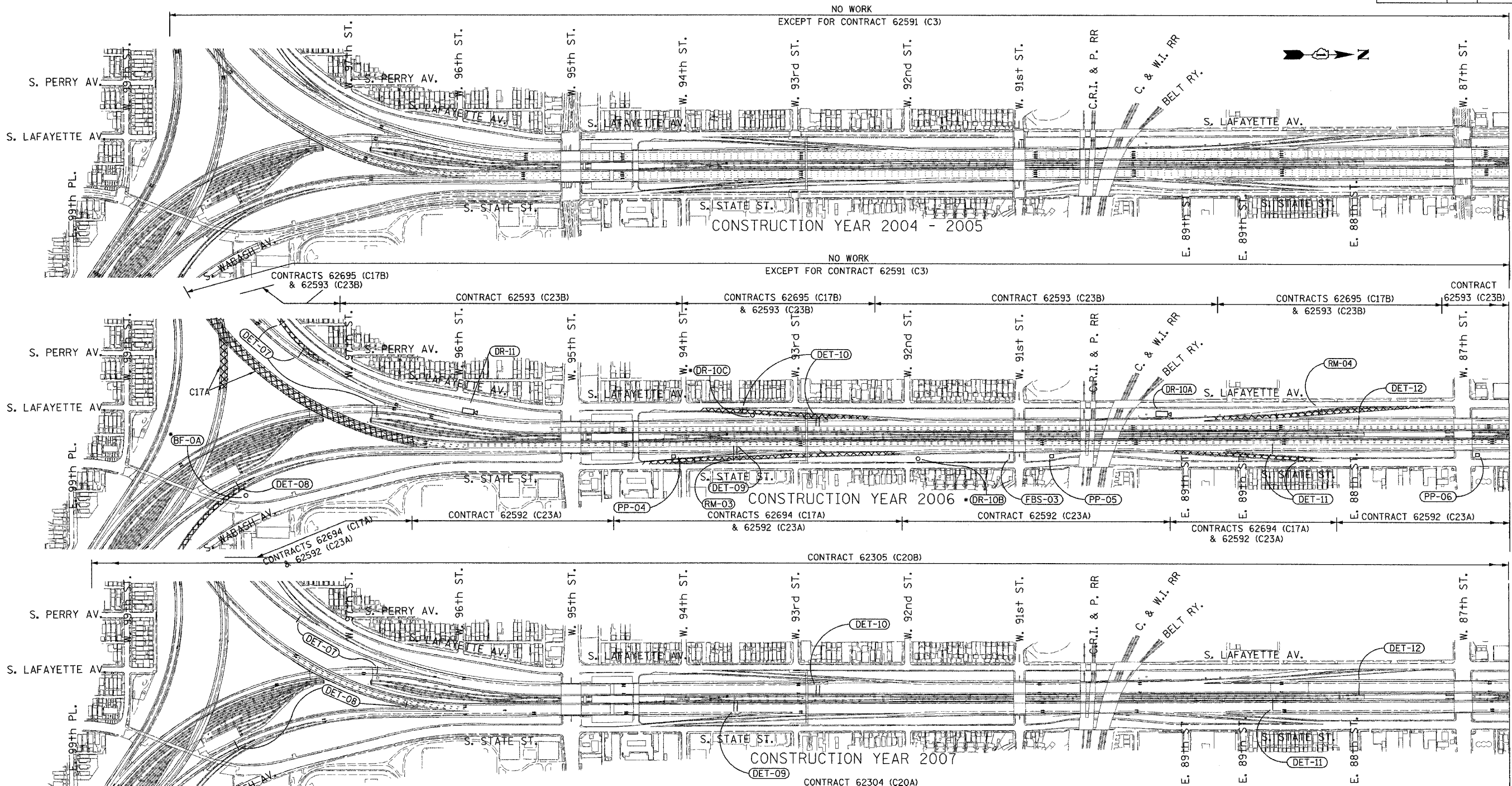
| REVISIONS | |
|-----------|---------|
| NAME | DATE |
| REVISED | 1/21/05 |
| | |
| | |
| | |
| | |
| | |
| | |
| | |
| | |

ILLINOIS DEPARTMENT OF TRANSPORTATION
 F.A.I. 90/94 (DAN RYAN EXPRESSWAY)
 31st STREET to I-57
 ITS CONSTRUCTION STAGING
 AND SITE LOCATION OVERVIEW
 SCALE: 1"=300'
 DATE: October 29, 2004
 DRAWN BY: MF
 CHECKED BY: DH

Edwards AND Kelcey
 ONE NORTH FRANKLIN
 CHICAGO, IL 60606
 PHONE: (312) 251-3000
 FAX: (312) 251-3015
 WEB: WWW.EKCORP.COM

STG-01

01/22/2005 01:07:30 PM



ROADWAY CONTRACT SUMMARY

NOTES:

1. SOME ITS EQUIPMENT SITES REQUIRE THE INSTALLATION OF EQUIPMENT IN MORE THAN ONE CONTRACT. THEREFORE, SITE LABELS MAY BE DISPLAYED MORE THAN ONE TIME.

2. FOR DETAILS OF SITE-SPECIFIC ITS EQUIPMENT TO BE PLACED IN EACH DAN RYAN CONTRACT, SEE THE 'DAN RYAN ITS CONSTRUCTION STAGING-PROPOSED EQUIPMENT INSTALLATION BY CONTRACT' TABLE IN THE SPECIAL PROVISIONS.

STG-03

- LEGEND:**
- AREA UNDER CONSTRUCTION (C17A & C17B)
 - AREA UNDER CONSTRUCTION (ALL OTHER CONTRACTS)
 - TRAFFIC LANES DURING CONSTRUCTION
 - VEHICLE DETECTION SITE
 - RAMP METER SITE
 - DAN RYAN SURVEILLANCE CAMERA SITE
 - BISHOP FORD "FUTURE" SURVEILLANCE CAMERA SITE
 - DAN RYAN "FUTURE" SURVEILLANCE CAMERA SITE
 - CABLE PULLING PEDESTAL LOCATION

| CONSTRUCTION YEAR 2004 - 2005 | | | | |
|-------------------------------|-----------------------|--------------|--------------|-----------------|
| CONTRACT NUMBER | DESCRIPTION | LOCATION | LETTING DATE | DESIGN ENGINEER |
| 62591 | STORM SEWER JACKING | 95TH TO 67TH | SEPT. 2003 | TY LIN |
| 62594 | C-D RAMP | 83RD TO 79TH | JAN. 2004 | TY LIN |
| 62691 | WATER MAIN CROSSINGS | 69TH TO 32ND | MAR. 2004 | CTE |
| 62590 | C-D RAMP | 71ST TO 67TH | APR. 2004 | CTE/E&K |
| 62587 | WELLS ST. REALIGNMENT | 66TH TO 64TH | APR. 2004 | CTE/E&K |
| 62586 | FRONTAGE ROADS & RAMP | 59TH TO 47TH | JULY 2004 | CTE |
| 62589 | SKYWAY INTERCHANGE | 67TH TO 63RD | APR. 2004 | CTE |
| 62585 | S.B. RAMP | 39TH TO 31ST | JULY 2004 | BB&A |
| 62584 | N.B. RAMP | 39TH TO 31ST | JULY 2004 | BB&A |
| 62692 | WATER MAIN CROSSINGS | 95TH TO 75TH | SEPT. 2004 | TY LIN |
| 62693 | C-D RAMP/WALLS | 63RD TO 59TH | JAN. 2005 | CTE |

| CONSTRUCTION YEAR 2006 | | | | |
|------------------------|--------------------|--------------|--------------|-----------------|
| CONTRACT NUMBER | DESCRIPTION | LOCATION | LETTING DATE | DESIGN ENGINEER |
| 62694 | N.B. CD RAMP/WALLS | 95TH TO 71ST | JUNE 2005 | TY LIN |
| 62695 | S.B. CD RAMP/WALLS | 95TH TO 71ST | JUNE 2005 | TY LIN |
| 62592 | N.B. LANES 4,5 | 95TH TO 71ST | SEPT. 2005 | TY LIN |
| 62593 | S.B. LANES 4,5 | 95TH TO 71ST | SEPT. 2005 | TY LIN |
| 62300 | N.B. EXPRESS LANES | 71ST TO 31ST | SEPT. 2005 | CTE/BB&A |
| 62302 | S.B. EXPRESS LANES | 71ST TO 31ST | SEPT. 2005 | CTE/BB&A |

| CONSTRUCTION YEAR 2007 | | | | |
|------------------------|------------------|--------------|--------------|-----------------|
| CONTRACT NUMBER | DESCRIPTION | LOCATION | LETTING DATE | DESIGN ENGINEER |
| 62304 | N.B. LANES 1,2,3 | 95TH TO 71ST | SEPT. 2006 | TY LIN |
| 62305 | S.B. LANES 1,2,3 | 95TH TO 71ST | SEPT. 2006 | TY LIN |
| 62301 | NB LOCAL LANES | 71ST TO 31ST | SEPT. 2006 | CTE/BB&A |
| 62303 | SB LOCAL LANES | 71ST TO 31ST | SEPT. 2006 | CTE/BB&A |

| REVISIONS | |
|-----------|------|
| NAME | DATE |
| | |
| | |
| | |
| | |
| | |

ILLINOIS DEPARTMENT OF TRANSPORTATION
F.A.I. 90/94 (DAN RYAN EXPRESSWAY)


31st STREET to I-57

ITS CONSTRUCTION STAGING
AND SITE LOCATION OVERVIEW

SCALE: 1"=300'
DATE: October 29, 2004

DRAWN BY: MF
CHECKED BY: DH





ROADWAY CONTRACT SUMMARY

NOTES:

- SOME ITS EQUIPMENT SITES REQUIRE THE INSTALLATION OF EQUIPMENT IN MORE THAN ONE CONTRACT. THEREFORE, SITE LABELS MAY BE DISPLAYED MORE THAN ONE TIME.
- FOR DETAILS OF SITE-SPECIFIC ITS EQUIPMENT TO BE PLACED IN EACH DAN RYAN CONTRACT, SEE THE "DAN RYAN ITS CONSTRUCTION STAGING-PROPOSED EQUIPMENT INSTALLATION BY CONTRACT" TABLE IN THE SPECIAL PROVISIONS.

- LEGEND:**
- AREA UNDER CONSTRUCTION (C17A & C17B)
 - AREA UNDER CONSTRUCTION (ALL OTHER CONTRACTS)
 - TRAFFIC LANES DURING CONSTRUCTION
 - VEHICLE DETECTION SITE
 - RAMP METER SITE
 - DAN RYAN SURVEILLANCE CAMERA SITE
 - FLASHING BEACON SIGN SITE
 - DYNAMIC MESSAGE SIGN SITE
 - DAN RYAN "FUTURE" SURVEILLANCE CAMERA SITE
 - CABLE PULLING PEDESTAL LOCATION

| CONSTRUCTION YEAR 2004 - 2005 | | | | |
|-------------------------------|-----------------------|--------------|--------------|-----------------|
| CONTRACT NUMBER | DESCRIPTION | LOCATION | LETTING DATE | DESIGN ENGINEER |
| 62591 | STORM SEWER JACKING | 95TH TO 67TH | SEPT. 2003 | TY LIN |
| 62594 | C-D RAMP | 83RD TO 79TH | JAN. 2004 | TY LIN |
| 62691 | WATER MAIN CROSSINGS | 69TH TO 32ND | MAR. 2004 | CTE |
| 62590 | C-D RAMP | 71ST TO 67TH | APR. 2004 | CTE/E&K |
| 62587 | WELLS ST. REALIGNMENT | 66TH TO 64TH | APR. 2004 | CTE/E&K |
| 62586 | FRONTAGE ROADS & RAMP | 59TH TO 47TH | JULY 2004 | CTE |
| 62589 | SKYWAY INTERCHANGE | 67TH TO 63RD | APR. 2004 | CTE |
| 62585 | S.B. RAMP | 39TH TO 31ST | JULY 2004 | BB&A |
| 62584 | N.B. RAMP | 39TH TO 31ST | JULY 2004 | BB&A |
| 62692 | WATER MAIN CROSSINGS | 95TH TO 75TH | SEPT. 2004 | TY LIN |
| 62693 | C-D RAMP/WALLS | 63RD TO 59TH | JAN. 2005 | CTE |

| CONSTRUCTION YEAR 2006 | | | | |
|------------------------|--------------------|--------------|--------------|-----------------|
| CONTRACT NUMBER | DESCRIPTION | LOCATION | LETTING DATE | DESIGN ENGINEER |
| 62694 | N.B. CD RAMP/WALLS | 95TH TO 71ST | JUNE 2005 | TY LIN |
| 62695 | S.B. CD RAMP/WALLS | 95TH TO 71ST | JUNE 2005 | TY LIN |
| 62592 | N.B. LANES 4,5 | 95TH TO 71ST | SEPT. 2005 | TY LIN |
| 62593 | S.B. LANES 4,5 | 95TH TO 71ST | SEPT. 2005 | TY LIN |
| 62300 | N.B. EXPRESS LANES | 71ST TO 31ST | SEPT. 2005 | CTE/BB&A |
| 62302 | S.B. EXPRESS LANES | 71ST TO 31ST | SEPT. 2005 | CTE/BB&A |

| CONSTRUCTION YEAR 2007 | | | | |
|------------------------|------------------|--------------|--------------|-----------------|
| CONTRACT NUMBER | DESCRIPTION | LOCATION | LETTING DATE | DESIGN ENGINEER |
| 62304 | N.B. LANES 1,2,3 | 95TH TO 71ST | SEPT. 2006 | TY LIN |
| 62305 | S.B. LANES 1,2,3 | 95TH TO 71ST | SEPT. 2006 | TY LIN |
| 62301 | NB LOCAL LANES | 71ST TO 31ST | SEPT. 2006 | CTE/BB&A |
| 62303 | SB LOCAL LANES | 71ST TO 31ST | SEPT. 2006 | CTE/BB&A |

NOTE: ONLY STAGE 1 CONSTRUCTION ZONE AREA FOR CONTRACT 62303 (SOUTH OF 67TH STREET) AND CONTRACTS 62304 AND 62305 (ENTIRE LENGTH) HAVE BEEN SHOWN FOR CLARITY. STG-04

| REVISIONS | |
|-----------|------|
| NAME | DATE |
| | |
| | |
| | |
| | |
| | |

ILLINOIS DEPARTMENT OF TRANSPORTATION
F.A.I. 90/94 (DAN RYAN EXPRESSWAY)

31st STREET to I-57

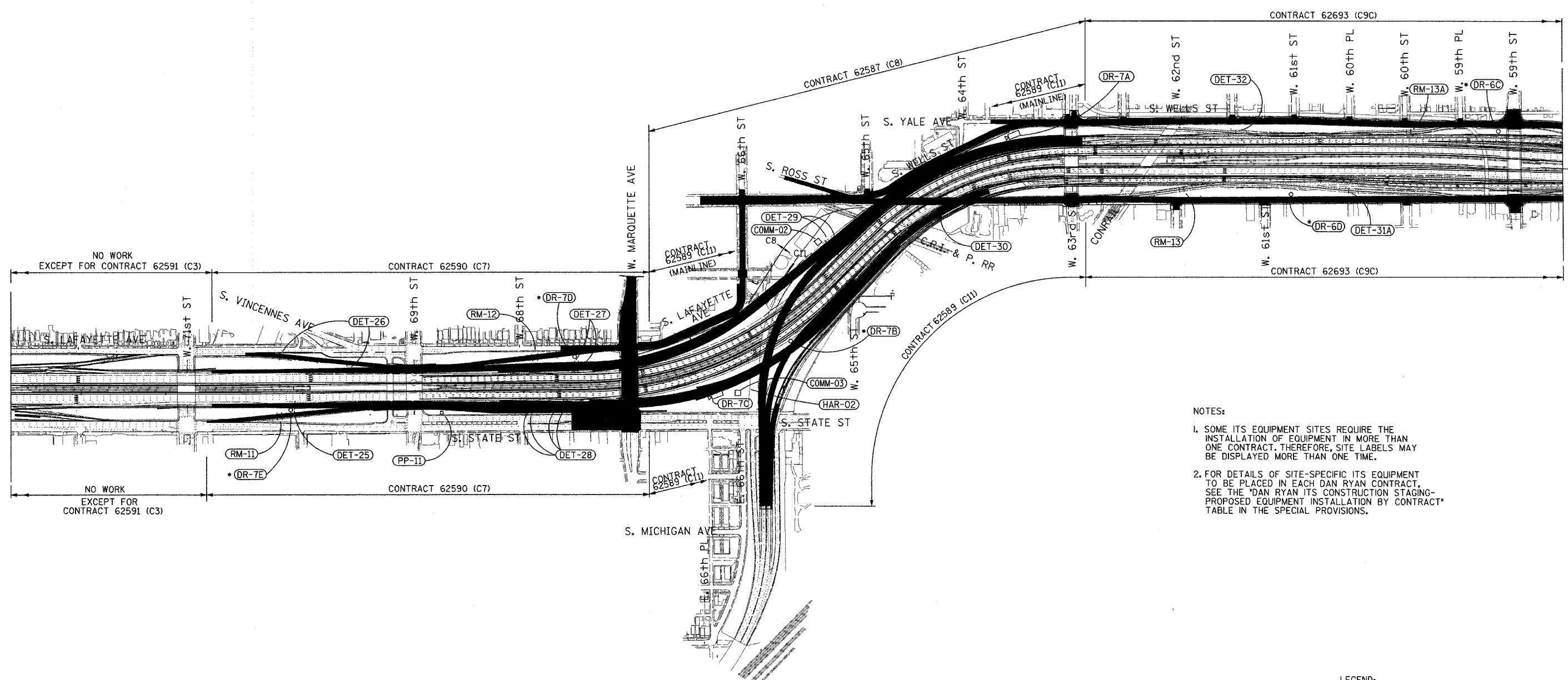
ITS CONSTRUCTION STAGING
AND SITE LOCATION OVERVIEW

SCALE: 1"=300'
DATE: October 29, 2004

DRAWN BY: MF
CHECKED BY: DH



ONE NORTH FRANKLIN
CHICAGO, IL 60606
PHONE: (312) 251-3000
FAX: (312) 251-3015
WEB: WWW.EKCORP.COM



NOTES:

- SOME ITS EQUIPMENT SITES REQUIRE THE INSTALLATION OF EQUIPMENT IN MORE THAN ONE CONTRACT. THEREFORE, SITE LABELS MAY BE DISPLAYED MORE THAN ONE TIME.
- FOR DETAILS OF SITE-SPECIFIC ITS EQUIPMENT TO BE PLACED IN EACH DAN RYAN CONTRACT, SEE THE 'DAN RYAN ITS CONSTRUCTION STAGING-PROPOSED EQUIPMENT INSTALLATION BY CONTRACT' TABLE IN THE SPECIAL PROVISIONS.

CONSTRUCTION YEAR 2004 - 2005

ROADWAY CONTRACT SUMMARY

| CONSTRUCTION YEAR 2004 - 2005 | | | | | CONSTRUCTION YEAR 2006 | | | | | CONSTRUCTION YEAR 2007 | | | | |
|-------------------------------|------------------------|--------------|--------------|-----------------|------------------------|---------------------|--------------|--------------|-----------------|------------------------|------------------|--------------|--------------|-----------------|
| CONTRACT NUMBER | DESCRIPTION | LOCATION | LETTING DATE | DESIGN ENGINEER | CONTRACT NUMBER | DESCRIPTION | LOCATION | LETTING DATE | DESIGN ENGINEER | CONTRACT NUMBER | DESCRIPTION | LOCATION | LETTING DATE | DESIGN ENGINEER |
| 62591 | STORM SEWER JACKING | 95TH TO 67TH | SEPT. 2003 | TY LIN | 62694 | N.B. CD RAMPS/WALLS | 95TH TO 71ST | JUNE 2005 | TY LIN | 62304 | N.B. LANES 1,2,3 | 95TH TO 71ST | SEPT. 2006 | TY LIN |
| 62594 | C-D RAMPS | 83RD TO 79TH | JAN. 2004 | TY LIN | 62695 | S.B. CD RAMPS/WALLS | 95TH TO 71ST | JUNE 2005 | TY LIN | 62305 | S.B. LANES 1,2,3 | 95TH TO 71ST | SEPT. 2006 | TY LIN |
| 62691 | WATER MAIN CROSSINGS | 69TH TO 32ND | MAR. 2004 | CTE | 62592 | N.B. LANES 4,5 | 95TH TO 71ST | SEPT. 2005 | TY LIN | 62301 | NB LOCAL LANES | 71ST TO 31ST | SEPT. 2006 | CTE/BB&A |
| 62590 | C-D RAMPS | 71ST TO 67TH | APR. 2004 | CTE/E&K | 62593 | S.B. LANES 4,5 | 95TH TO 71ST | SEPT. 2005 | TY LIN | 62303 | SB LOCAL LANES | 71ST TO 31ST | SEPT. 2006 | CTE/BB&A |
| 62587 | WELLS ST. REALIGNMENT | 66TH TO 64TH | APR. 2004 | CTE/E&K | 62300 | N.B. EXPRESS LANES | 71ST TO 31ST | SEPT. 2005 | CTE/BB&A | | | | | |
| 62586 | FRONTAGE ROADS & RAMPS | 59TH TO 47TH | JULY 2004 | CTE | 62302 | S.B. EXPRESS LANES | 71ST TO 31ST | SEPT. 2005 | CTE/BB&A | | | | | |
| 62589 | SKYWAY INTERCHANGE | 67TH TO 63RD | APR. 2004 | CTE | | | | | | | | | | |
| 62585 | S.B. RAMPS | 39TH TO 31ST | JULY 2004 | BB&A | | | | | | | | | | |
| 62584 | N.B. RAMPS | 39TH TO 31ST | JULY 2004 | BB&A | | | | | | | | | | |
| 62692 | WATER MAIN CROSSINGS | 95TH TO 75TH | SEPT. 2004 | TY LIN | | | | | | | | | | |
| 62693 | C-D RAMPS/WALLS | 63RD TO 59TH | JAN. 2005 | CTE | | | | | | | | | | |

- LEGEND:
- AREA UNDER CONSTRUCTION
 - TRAFFIC LANES DURING CONSTRUCTION
 - VEHICLE DETECTION SITE
 - RAMP METER SITE
 - COMMUNICATIONS SHELTER SITE
 - DAN RYAN SURVEILLANCE CAMERA SITE
 - HIGHWAY ADVISORY RADIO SITE
 - DAN RYAN 'FUTURE' SURVEILLANCE CAMERA SITE
 - CABLE PULLING PEDESTAL LOCATION

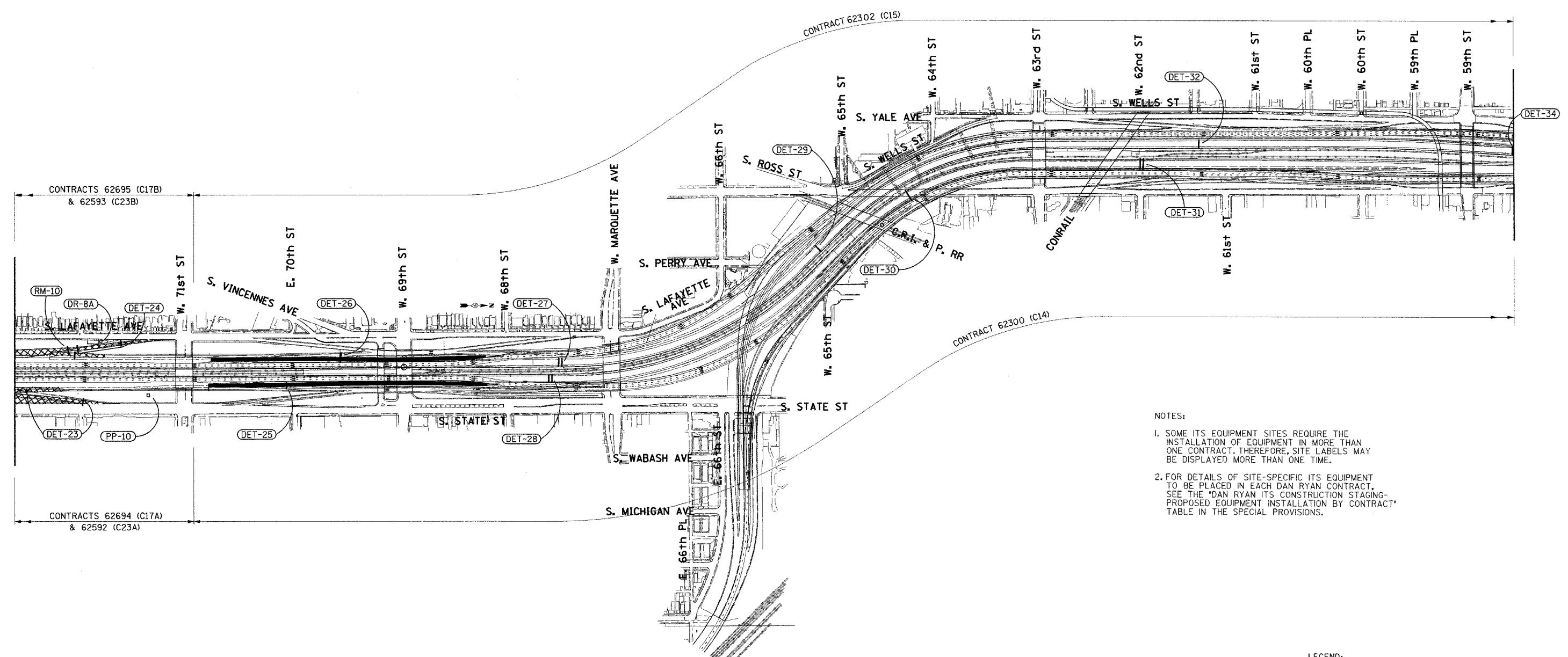
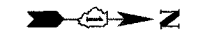
| REVISIONS | |
|-----------|------|
| NAME | DATE |
| | |
| | |
| | |
| | |
| | |
| | |
| | |
| | |
| | |
| | |

ILLINOIS DEPARTMENT OF TRANSPORTATION
 F.A.I. 90/94 (DAN RYAN EXPRESSWAY)
 31st STREET to I-57
 ITS CONSTRUCTION STAGING
 AND SITE LOCATION OVERVIEW
 SCALE: 1"=300'
 DATE: October 29, 2004
 DRAWN BY: MF
 CHECKED BY: DH



STG-05

06/15/2004 06:09:45 PM



- NOTES:
- SOME ITS EQUIPMENT SITES REQUIRE THE INSTALLATION OF EQUIPMENT IN MORE THAN ONE CONTRACT. THEREFORE, SITE LABELS MAY BE DISPLAYED MORE THAN ONE TIME.
 - FOR DETAILS OF SITE-SPECIFIC ITS EQUIPMENT TO BE PLACED IN EACH DAN RYAN CONTRACT, SEE THE "DAN RYAN ITS CONSTRUCTION STAGING-PROPOSED EQUIPMENT INSTALLATION BY CONTRACT" TABLE IN THE SPECIAL PROVISIONS.

CONSTRUCTION YEAR 2006

ROADWAY CONTRACT SUMMARY

| CONSTRUCTION YEAR 2004 - 2005 | | | | | CONSTRUCTION YEAR 2006 | | | | | CONSTRUCTION YEAR 2007 | | | | |
|-------------------------------|------------------------|--------------|--------------|-----------------|------------------------|---------------------|--------------|--------------|-----------------|------------------------|------------------|--------------|--------------|-----------------|
| CONTRACT NUMBER | DESCRIPTION | LOCATION | LETTING DATE | DESIGN ENGINEER | CONTRACT NUMBER | DESCRIPTION | LOCATION | LETTING DATE | DESIGN ENGINEER | CONTRACT NUMBER | DESCRIPTION | LOCATION | LETTING DATE | DESIGN ENGINEER |
| 62591 | STORM SEWER JACKING | 95TH TO 67TH | SEPT. 2003 | TY LIN | 62694 | N.B. CD RAMPS/WALLS | 95TH TO 71ST | JUNE 2005 | TY LIN | 62304 | N.B. LANES 1,2,3 | 95TH TO 71ST | SEPT. 2006 | TY LIN |
| 62594 | C-D RAMPS | 83RD TO 79TH | JAN. 2004 | TY LIN | 62695 | S.B. CD RAMPS/WALLS | 95TH TO 71ST | JUNE 2005 | TY LIN | 62305 | S.B. LANES 1,2,3 | 95TH TO 71ST | SEPT. 2006 | TY LIN |
| 62691 | WATER MAIN CROSSINGS | 69TH TO 32ND | MAR. 2004 | CTE | 62592 | N.B. LANES 4,5 | 95TH TO 71ST | SEPT. 2005 | TY LIN | 62301 | NB LOCAL LANES | 71ST TO 31ST | SEPT. 2006 | CTE/BB&A |
| 62590 | C-D RAMPS | 71ST TO 67TH | APR. 2004 | CTE/E&K | 62593 | S.B. LANES 4,5 | 95TH TO 71ST | SEPT. 2005 | TY LIN | 62303 | SB LOCAL LANES | 71ST TO 31ST | SEPT. 2006 | CTE/BB&A |
| 62587 | WELLS ST. REALIGNMENT | 66TH TO 64TH | APR. 2004 | CTE/E&K | 62300 | N.B. EXPRESS LANES | 71ST TO 31ST | SEPT. 2005 | CTE/BB&A | | | | | |
| 62586 | FRONTAGE ROADS & RAMPS | 59TH TO 47TH | JULY 2004 | CTE | 62302 | S.B. EXPRESS LANES | 71ST TO 31ST | SEPT. 2005 | CTE/BB&A | | | | | |
| 62589 | SKYWAY INTERCHANGE | 67TH TO 63RD | APR. 2004 | CTE | | | | | | | | | | |
| 62585 | S.B. RAMPS | 39TH TO 31ST | JULY 2004 | BB&A | | | | | | | | | | |
| 62584 | N.B. RAMPS | 39TH TO 31ST | JULY 2004 | BB&A | | | | | | | | | | |
| 62692 | WATER MAIN CROSSINGS | 95TH TO 75TH | SEPT. 2004 | TY LIN | | | | | | | | | | |
| 62693 | C-D RAMPS/WALLS | 63RD TO 59TH | JAN. 2005 | CTE | | | | | | | | | | |

- LEGEND:
- AREA UNDER CONSTRUCTION (C17A & C17B)
 - AREA UNDER CONSTRUCTION (ALL OTHER CONTRACTS)
 - TRAFFIC LANES DURING CONSTRUCTION
 - VEHICLE DETECTION SITE
 - RAMP METER SITE
 - DAN RYAN SURVEILLANCE CAMERA SITE
 - CABLE PULLING PEDESTAL LOCATION

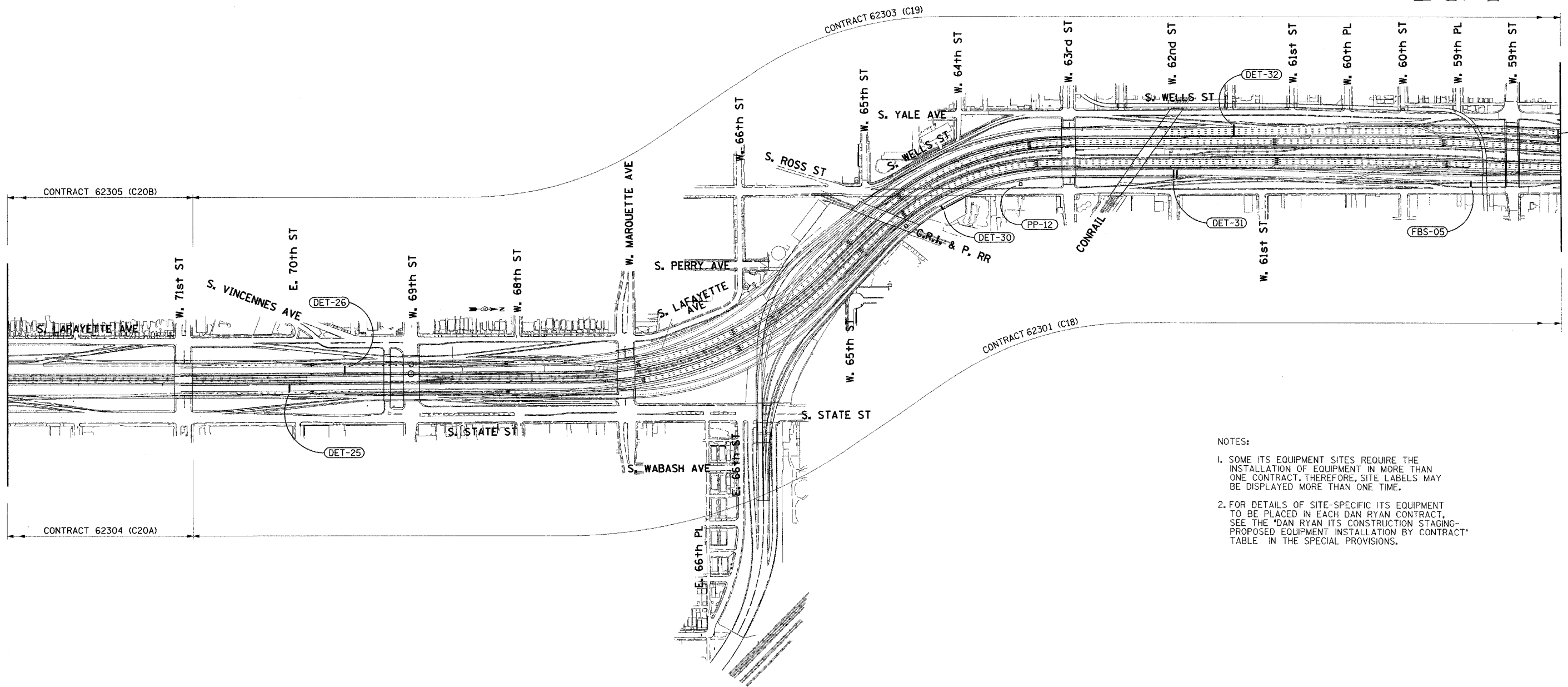
| REVISIONS | |
|-----------|------|
| NAME | DATE |
| | |
| | |
| | |
| | |
| | |
| | |
| | |
| | |
| | |
| | |

ILLINOIS DEPARTMENT OF TRANSPORTATION
 F.A.I. 90/94 (DAN RYAN EXPRESSWAY)
 31st STREET to I-57
 ITS CONSTRUCTION STAGING
 AND SITE LOCATION OVERVIEW

SCALE: 1"=300'
 DATE: October 29, 2004
 DRAWN BY: MF
 CHECKED BY: DH



ONE NORTH FRANKLIN
 CHICAGO, IL 60606
 PHONE: (312) 251-3000
 FAX: (312) 251-3015
 WEB: WWW.EKCORP.COM



- NOTES:
- SOME ITS EQUIPMENT SITES REQUIRE THE INSTALLATION OF EQUIPMENT IN MORE THAN ONE CONTRACT. THEREFORE, SITE LABELS MAY BE DISPLAYED MORE THAN ONE TIME.
 - FOR DETAILS OF SITE-SPECIFIC ITS EQUIPMENT TO BE PLACED IN EACH DAN RYAN CONTRACT, SEE THE "DAN RYAN ITS CONSTRUCTION STAGING-PROPOSED EQUIPMENT INSTALLATION BY CONTRACT" TABLE IN THE SPECIAL PROVISIONS.

NOTE: ONLY STAGE 1 CONSTRUCTION ZONE AREA FOR CONTRACT 62303 (SOUTH OF 67TH STREET) AND CONTRACTS 62304 AND 62305 (ENTIRE LENGTH) HAVE BEEN SHOWN FOR CLARITY.

CONSTRUCTION YEAR 2007

ROADWAY CONTRACT SUMMARY

| CONSTRUCTION YEAR 2004 - 2005 | | | | | CONSTRUCTION YEAR 2006 | | | | | CONSTRUCTION YEAR 2007 | | | | |
|-------------------------------|------------------------|--------------|--------------|-----------------|------------------------|---------------------|--------------|--------------|-----------------|------------------------|------------------|--------------|--------------|-----------------|
| CONTRACT NUMBER | DESCRIPTION | LOCATION | LETTING DATE | DESIGN ENGINEER | CONTRACT NUMBER | DESCRIPTION | LOCATION | LETTING DATE | DESIGN ENGINEER | CONTRACT NUMBER | DESCRIPTION | LOCATION | LETTING DATE | DESIGN ENGINEER |
| 62591 | STORM SEWER JACKING | 95TH TO 67TH | SEPT. 2003 | TY LIN | 62694 | N.B. CD RAMPS/WALLS | 95TH TO 71ST | JUNE 2005 | TY LIN | 62304 | N.B. LANES 1,2,3 | 95TH TO 71ST | SEPT. 2006 | TY LIN |
| 62594 | C-D RAMPS | 83RD TO 79TH | JAN. 2004 | TY LIN | 62695 | S.B. CD RAMPS/WALLS | 95TH TO 71ST | JUNE 2005 | TY LIN | 62305 | S.B. LANES 1,2,3 | 95TH TO 71ST | SEPT. 2006 | TY LIN |
| 62591 | WATER MAIN CROSSINGS | 69TH TO 32ND | MAR. 2004 | CTE | 62592 | N.B. LANES 4,5 | 95TH TO 71ST | SEPT. 2005 | TY LIN | 62301 | NB LOCAL LANES | 71ST TO 31ST | SEPT. 2006 | CTE/BB&A |
| 62590 | C-D RAMPS | 71ST TO 67TH | APR. 2004 | CTE/E&K | 62593 | S.B. LANES 4,5 | 95TH TO 71ST | SEPT. 2005 | TY LIN | 62303 | SB LOCAL LANES | 71ST TO 31ST | SEPT. 2006 | CTE/BB&A |
| 62587 | WELLS ST. REALIGNMENT | 66TH TO 64TH | APR. 2004 | CTE/E&K | 62300 | N.B. EXPRESS LANES | 71ST TO 31ST | SEPT. 2005 | CTE/BB&A | | | | | |
| 62586 | FRONTAGE ROADS & RAMPS | 59TH TO 47TH | JULY 2004 | CTE | 62302 | S.B. EXPRESS LANES | 71ST TO 31ST | SEPT. 2005 | CTE/BB&A | | | | | |
| 62589 | SKYWAY INTERCHANGE | 67TH TO 63RD | APR. 2004 | CTE | | | | | | | | | | |
| 62585 | S.B. RAMPS | 39TH TO 31ST | JULY 2004 | BB&A | | | | | | | | | | |
| 62584 | N.B. RAMPS | 39TH TO 31ST | JULY 2004 | BB&A | | | | | | | | | | |
| 62692 | WATER MAIN CROSSINGS | 95TH TO 75TH | SEPT. 2004 | TY LIN | | | | | | | | | | |
| 62693 | C-D RAMPS/WALLS | 63RD TO 59TH | JAN. 2005 | CTE | | | | | | | | | | |

- LEGEND:
- AREA UNDER CONSTRUCTION
 - TRAFFIC LANES DURING CONSTRUCTION
 - VEHICLE DETECTION SITE
 - FLASHING BEACON SIGN SITE
 - CABLE PULLING PEDESTAL LOCATION

| REVISIONS | |
|-----------|------|
| NAME | DATE |
| | |
| | |
| | |
| | |
| | |
| | |
| | |
| | |
| | |
| | |

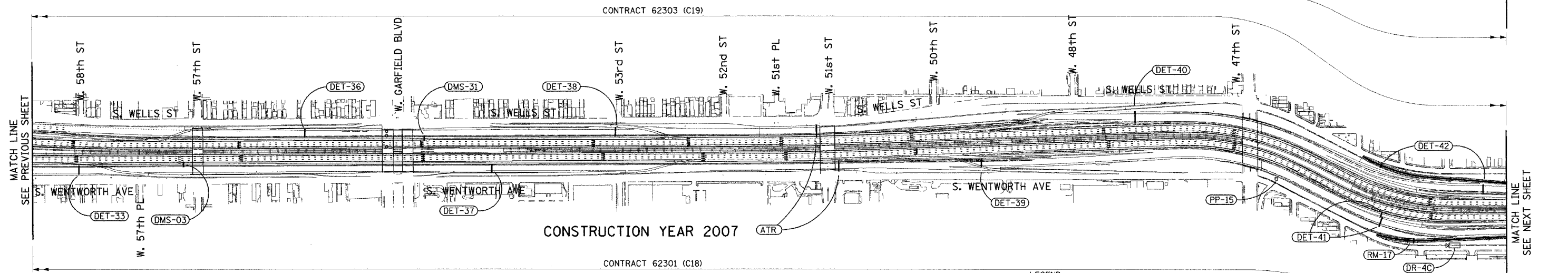
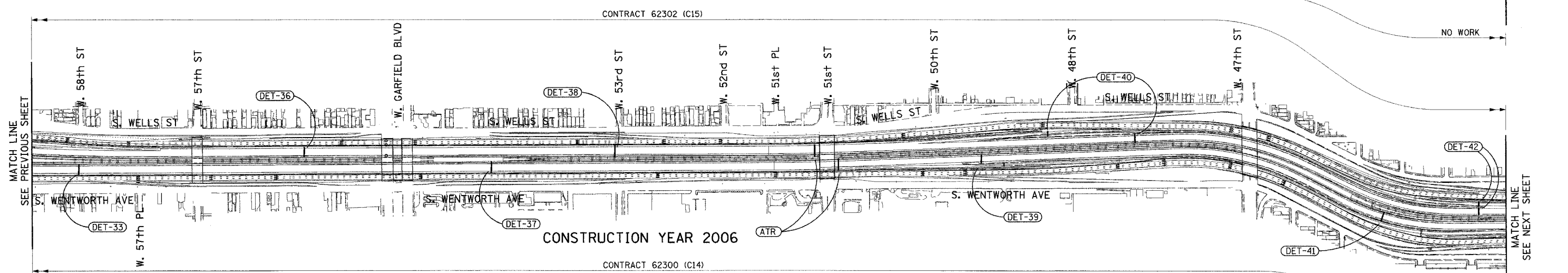
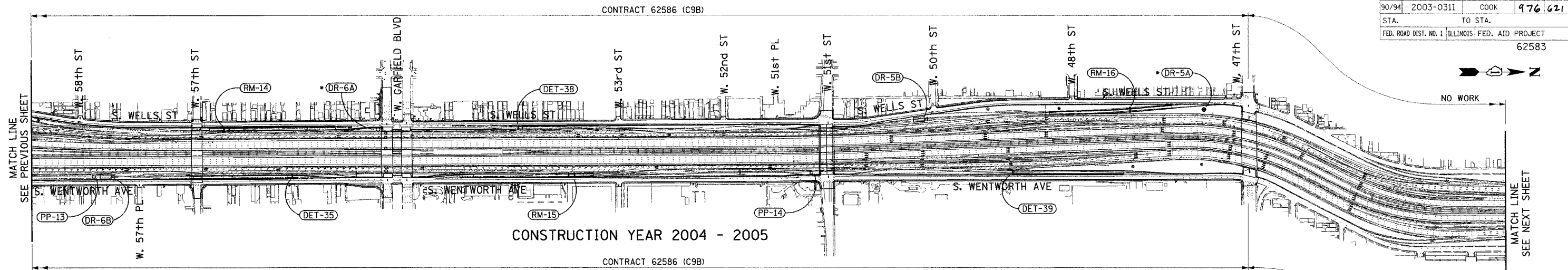
ILLINOIS DEPARTMENT OF TRANSPORTATION
 F.A.I. 90/94 (DAN RYAN EXPRESSWAY)
 31st STREET to I-57
 ITS CONSTRUCTION STAGING
 AND SITE LOCATION OVERVIEW
 SCALE: 1"=300'
 DATE: October 29, 2004
 DRAWN BY: MF
 CHECKED BY: DH



STG-07

DATE\$

| | | | | |
|-----------------------|-----------|----------|--------------|-----------|
| F.A.I. RTE. | SECTION | COUNTY | TOTAL SHEETS | SHEET NO. |
| 90/94 | 2003-0311 | COOK | 976 | 621 |
| STA. | TO STA. | | PROJECT | |
| FED. ROAD DIST. NO. 1 | ILLINOIS | FED. AID | 62583 | |



ROADWAY CONTRACT SUMMARY

| CONSTRUCTION YEAR 2004 - 2005 | | | | |
|-------------------------------|------------------------|--------------|--------------|-----------------|
| CONTRACT NUMBER | DESCRIPTION | LOCATION | LETTING DATE | DESIGN ENGINEER |
| 62591 | STORM SEWER JACKING | 95TH TO 67TH | SEPT. 2003 | TY LIN |
| 62594 | C-D RAMPS | 83RD TO 79TH | JAN. 2004 | TY LIN |
| 62691 | WATER MAIN CROSSINGS | 69TH TO 32ND | MAR. 2004 | CTE |
| 62590 | C-D RAMPS | 71ST TO 67TH | APR. 2004 | CTE/E&K |
| 62587 | WELLS ST. REALIGNMENT | 66TH TO 64TH | APR. 2004 | CTE/E&K |
| 62586 | FRONTAGE ROADS & RAMPS | 59TH TO 47TH | JULY 2004 | CTE |
| 62589 | SKYWAY INTERCHANGE | 67TH TO 63RD | APR. 2004 | CTE |
| 62585 | S.B. RAMPS | 39TH TO 31ST | JULY 2004 | BB&A |
| 62584 | N.B. RAMPS | 39TH TO 31ST | JULY 2004 | BB&A |

| CONSTRUCTION YEAR 2004 - 2005 | | | | |
|-------------------------------|----------------------|--------------|--------------|-----------------|
| CONTRACT NUMBER | DESCRIPTION | LOCATION | LETTING DATE | DESIGN ENGINEER |
| 62692 | WATER MAIN CROSSINGS | 95TH TO 75TH | SEPT. 2004 | TY LIN |
| 62693 | C-D RAMPS/WALLS | 63RD TO 59TH | JAN. 2005 | CTE |

| CONSTRUCTION YEAR 2006 | | | | |
|------------------------|---------------------|--------------|--------------|-----------------|
| CONTRACT NUMBER | DESCRIPTION | LOCATION | LETTING DATE | DESIGN ENGINEER |
| 62694 | N.B. CD RAMPS/WALLS | 95TH TO 71ST | JUNE 2005 | TY LIN |
| 62695 | S.B. CD RAMPS/WALLS | 95TH TO 71ST | JUNE 2005 | TY LIN |
| 62592 | N.B. LANES 4.5 | 95TH TO 71ST | SEPT. 2005 | TY LIN |
| 62593 | S.B. LANES 4.5 | 95TH TO 71ST | SEPT. 2005 | TY LIN |
| 62300 | N.B. EXPRESS LANES | 71ST TO 31ST | SEPT. 2005 | CTE/BB&A |
| 62302 | S.B. EXPRESS LANES | 71ST TO 31ST | SEPT. 2005 | CTE/BB&A |

| CONSTRUCTION YEAR 2007 | | | | |
|------------------------|------------------|--------------|--------------|-----------------|
| CONTRACT NUMBER | DESCRIPTION | LOCATION | LETTING DATE | DESIGN ENGINEER |
| 62304 | N.B. LANES 1,2,3 | 95TH TO 71ST | SEPT. 2006 | TY LIN |
| 62305 | S.B. LANES 1,2,3 | 95TH TO 71ST | SEPT. 2006 | TY LIN |
| 62301 | NB LOCAL LANES | 71ST TO 31ST | SEPT. 2006 | CTE/BB&A |
| 62303 | SB LOCAL LANES | 71ST TO 31ST | SEPT. 2006 | CTE/BB&A |

NOTES: 1. SOME ITS EQUIPMENT SITES REQUIRE THE INSTALLATION OF EQUIPMENT IN MORE THAN ONE CONTRACT, THEREFORE, SITE LABELS MAY BE DISPLAYED MORE THAN ONE TIME.
 2. FOR DETAILS OF SITE-SPECIFIC ITS EQUIPMENT TO BE PLACED IN EACH DAN RYAN CONTRACT, SEE THE "DAN RYAN ITS CONSTRUCTION STAGING-PROPOSED EQUIPMENT INSTALLATION BY CONTRACT" TABLE IN THE SPECIAL PROVISIONS.

- LEGEND:
- AREA UNDER CONSTRUCTION
 - ▨ TRAFFIC LANES DURING CONSTRUCTION
 - (DET-XX) VEHICLE DETECTION SITE
 - (RM-XX) RAMP METER SITE
 - (DR-XX) DAN RYAN SURVEILLANCE CAMERA SITE
 - (DMS-XX) DYNAMIC MESSAGE SIGN SITE
 - (ATR) AUTOMATIC TRAFFIC RECORDER SITE
 - (DR-XX) DAN RYAN "FUTURE" SURVEILLANCE CAMERA SITE
 - (PP-XX) CABLE PULLING PEDESTAL LOCATION


| REVISIONS | |
|-----------|------|
| NAME | DATE |
| | |
| | |
| | |
| | |

ILLINOIS DEPARTMENT OF TRANSPORTATION
 F.A.I. 90/94 (DAN RYAN EXPRESSWAY)
 31st STREET to I-57
 ITS CONSTRUCTION STAGING
 AND SITE LOCATION OVERVIEW

SCALE: 1"=300'
 DATE: October 29, 2004

DRAWN BY: MF
 CHECKED BY: DH





NOTES:
 1. SOME ITS EQUIPMENT SITES REQUIRE THE INSTALLATION OF EQUIPMENT IN MORE THAN ONE CONTRACT. THEREFORE, SITE LABELS MAY BE DISPLAYED MORE THAN ONE TIME.
 2. FOR DETAILS OF SITE-SPECIFIC ITS EQUIPMENT TO BE PLACED IN EACH DAN RYAN CONTRACT, SEE THE "DAN RYAN ITS CONSTRUCTION STAGING-PROPOSED EQUIPMENT INSTALLATION BY CONTRACT" TABLE IN THE SPECIAL PROVISIONS.

ROADWAY CONTRACT SUMMARY

| CONSTRUCTION YEAR 2004 - 2005 | | | | | CONSTRUCTION YEAR 2004 - 2005 | | | | | CONSTRUCTION YEAR 2006 | | | | | CONSTRUCTION YEAR 2007 | | | | |
|-------------------------------|------------------------|--------------|--------------|-----------------|-------------------------------|----------------------|--------------|--------------|-----------------|------------------------|--------------------|--------------|--------------|-----------------|------------------------|------------------|--------------|--------------|-----------------|
| CONTRACT NUMBER | DESCRIPTION | LOCATION | LETTING DATE | DESIGN ENGINEER | CONTRACT NUMBER | DESCRIPTION | LOCATION | LETTING DATE | DESIGN ENGINEER | CONTRACT NUMBER | DESCRIPTION | LOCATION | LETTING DATE | DESIGN ENGINEER | CONTRACT NUMBER | DESCRIPTION | LOCATION | LETTING DATE | DESIGN ENGINEER |
| 62591 | STORM SEWER JACKING | 95TH TO 67TH | SEPT. 2003 | TY LIN | 62692 | WATER MAIN CROSSINGS | 95TH TO 75TH | SEPT. 2004 | TY LIN | 62300 | N.B. EXPRESS LANES | 71ST TO 31ST | SEPT. 2005 | CTE/BB&A | 62304 | N.B. LANES 1,2,3 | 95TH TO 71ST | SEPT. 2006 | TY LIN |
| 62594 | C-D RAMPS | 83RD TO 79TH | JAN. 2004 | TY LIN | 62693 | C-D RAMPS/WALLS | 63RD TO 59TH | JAN. 2005 | CTE | 62302 | S.B. EXPRESS LANES | 71ST TO 31ST | SEPT. 2005 | CTE/BB&A | 62305 | S.B. LANES 1,2,3 | 95TH TO 71ST | SEPT. 2006 | TY LIN |
| 62691 | WATER MAIN CROSSINGS | 69TH TO 32ND | MAR. 2004 | CTE | | | | | | 62301 | NB LOCAL LANES | 71ST TO 31ST | SEPT. 2006 | CTE/BB&A | 62303 | SB LOCAL LANES | 71ST TO 31ST | SEPT. 2006 | CTE/BB&A |
| 62590 | C-D RAMPS | 71ST TO 67TH | APR. 2004 | CTE/E&K | | | | | | | | | | | | | | | |
| 62587 | WELLS ST. REALIGNMENT | 66TH TO 64TH | APR. 2004 | CTE/E&K | 62694 | N.B. CD RAMPS/WALLS | 95TH TO 71ST | JUNE 2005 | TY LIN | 62304 | N.B. LANES 1,2,3 | 95TH TO 71ST | SEPT. 2006 | TY LIN | | | | | |
| 62586 | FRONTAGE ROADS & RAMPS | 59TH TO 47TH | JULY 2004 | CTE | 62695 | S.B. CD RAMPS/WALLS | 95TH TO 71ST | JUNE 2005 | TY LIN | 62305 | S.B. LANES 1,2,3 | 95TH TO 71ST | SEPT. 2006 | TY LIN | | | | | |
| 62589 | SKYWAY INTERCHANGE | 67TH TO 63RD | APR. 2004 | CTE | 62592 | N.B. LANES 4,5 | 95TH TO 71ST | SEPT. 2005 | TY LIN | 62301 | NB LOCAL LANES | 71ST TO 31ST | SEPT. 2006 | CTE/BB&A | | | | | |
| 62585 | S.B. RAMPS | 39TH TO 31ST | JULY 2004 | BB&A | 62593 | S.B. LANES 4,5 | 95TH TO 71ST | SEPT. 2005 | TY LIN | | | | | | | | | | |
| 62584 | N.B. RAMPS | 39TH TO 31ST | JULY 2004 | BB&A | | | | | | | | | | | | | | | |

- LEGEND:**
- AREA UNDER CONSTRUCTION
 - TRAFFIC LANES DURING CONSTRUCTION
 - VEHICLE DETECTION SITE
 - RAMP METER SITE
 - COMMUNICATIONS SHELTER SITE
 - DAN RYAN SURVEILLANCE CAMERA SITE
 - HIGHWAY ADVISORY RADIO SITE
 - FLASHING BEACON SIGN SITE
 - DYNAMIC MESSAGE SIGN SITE
 - DAN RYAN "FUTURE" SURVEILLANCE CAMERA SITE
 - CABLE PULLING PEDESTAL LOCATION

| REVISIONS | |
|-----------|------|
| NAME | DATE |
| | |
| | |
| | |
| | |
| | |

ILLINOIS DEPARTMENT OF TRANSPORTATION
 F.A.I. 90/94 (DAN RYAN EXPRESSWAY)
 31st STREET TO I-57
 ITS CONSTRUCTION STAGING
 AND SITE LOCATION OVERVIEW
 SCALE: 1"=300'
 DATE: October 29, 2004
 DRAWN BY: MF
 CHECKED BY: DH



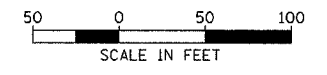
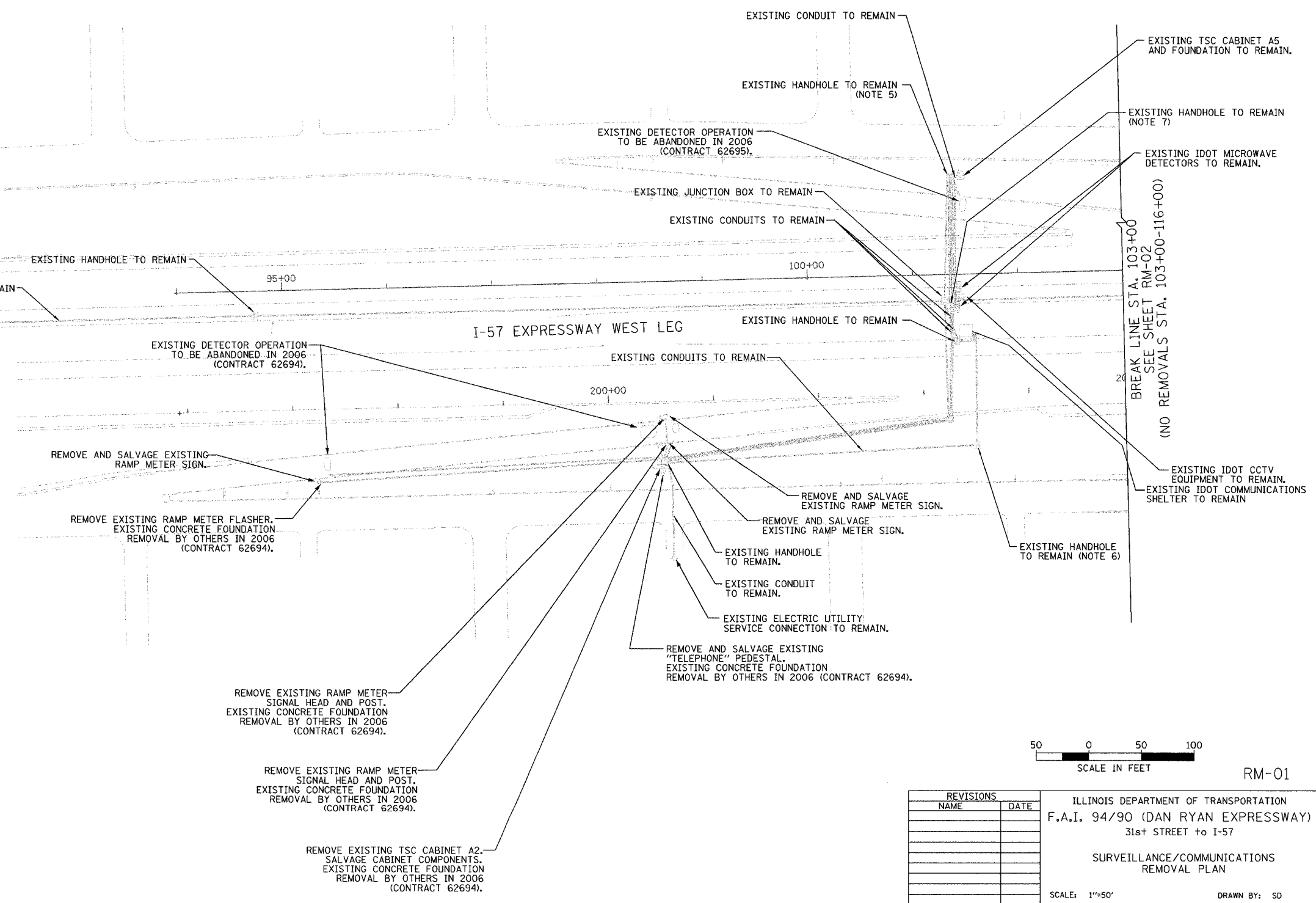
STG-09

| | | | |
|---------------------|-------------------|------------------|-----------|
| SECTION | COUNTY | TOTAL SHEETS | SHEET NO. |
| 2003-0311 | COOK | 976 | 623 |
| STA. 103+00.00 | TO STA. 103+00.00 | | |
| FED. ROAD DIST. NO. | ILLINOIS | FED. AID PROJECT | |
| 62583 | | | |



NOTES:

- SEE DRAWINGS ME-01 AND ME-02 FOR ELECTRICAL SYMBOLS AND ABBREVIATIONS.
- COORDINATE ALL WORK WITH IDOT CONTRACT NO. 62694 AND IDOT CONTRACT NO. 62695.
- THE EXISTING VEHICLE DETECTION AND RAMP METERING SYSTEMS DESIGNATED FOR ABANDONMENT AS SHOWN SHALL REMAIN IN OPERATION FOR AS LONG AS POSSIBLE, AND SHALL ONLY BE REMOVED/ABANDONED AS DIRECTED BY THE ENGINEER.
- ALL EXISTING CONDUIT/WIRING BELOW GRADE, AND ALL EXISTING HANDHOLES SHALL BE ABANDONED IN PLACE UNLESS OTHERWISE NOTED. WHERE CONDUIT IS NOTED TO REMAIN, WIRING SHALL REMAIN ALSO.
- BEFORE PAVEMENT RECONSTRUCTION, DISCONNECT MICROWAVE SENSOR, CAMERA, AND POWER CABLES FROM MICROWAVE SENSOR EQUIPMENT, CAMERA EQUIPMENT, AND POWER SERVICE AND PULL BACK TO HANDHOLE ADJACENT TO CABINET A5. COIL CABLES IN EXISTING HANDHOLE FOR FUTURE RECONNECTION AS DIRECTED BY THE ENGINEER (SEE SHEET DET-01).
- AFTER NEW CONDUIT CONNECTION IS INSTALLED BETWEEN EXISTING HANDHOLE AND COMMUNICATIONS SHELTER (SEE SHEET DET-01), DISCONNECT COMMUNICATIONS SHELTER POWER CABLE FROM SHELTER AND PULL POWER CABLE BACK TO EXISTING HANDHOLE, INSTALL POWER CABLE INTO NEW CONDUIT, AND INSTALL AND RECONNECT POWER CABLES IN COMMUNICATIONS SHELTER AS DIRECTED BY THE ENGINEER.
- BEFORE PAVEMENT RECONSTRUCTION, DISCONNECT 4 SM FIBERS AND 6/C #19 COMMUNICATIONS CABLES FROM CABINET A5 AND PULL BACK TO MEDIAN HANDHOLE. COIL CABLES IN EXISTING MEDIAN HANDHOLE FOR FUTURE RECONNECTION AS DIRECTED BY THE ENGINEER (SEE SHEET COMM-01).



RM-01

| REVISIONS | |
|-----------|------|
| NAME | DATE |
| | |
| | |
| | |
| | |
| | |
| | |
| | |
| | |
| | |
| | |

ILLINOIS DEPARTMENT OF TRANSPORTATION
 F.A.I. 94/90 (DAN RYAN EXPRESSWAY)
 31st STREET TO I-57

SURVEILLANCE/COMMUNICATIONS
 REMOVAL PLAN

SCALE: 1"=50'
 DATE: October 29, 2004

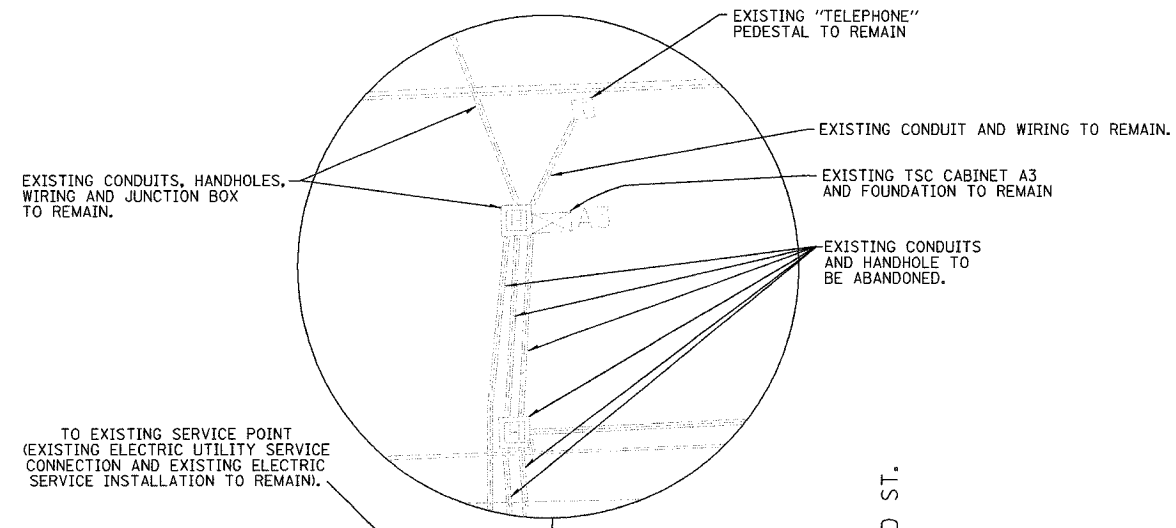
DRAWN BY: SD
 CHECKED BY: MJL

**Edwards
 AND Kelcey**

ONE NORTH FRANKLIN
 CHICAGO, IL 60606
 PHONE: (312) 251-3000
 FAX: (312) 251-3015
 WEB: WWW.EKCORP.COM

11/23/2004 11:32:09 AM

| | | | |
|---------------------|-----------------------|------------------|-----------|
| SECTION | COUNTY | TOTAL SHEETS | SHEET NO. |
| 2003-0311 | COOK | 976 | 624 |
| STA. 116+00.00 | TO STA. 129+00/231+50 | | |
| FED. ROAD DIST. NO. | ILLINOIS | FED. AID PROJECT | |
| 62583 | | | |



BEFORE PAVEMENT RECONSTRUCTION, THE EXISTING WIRING BETWEEN THE MEDIAN MICROWAVE DETECTORS AND THE HANDHOLE ADJACENT TO CABINET A3, AND THE EXISTING WIRING BETWEEN THE CCTV CAMERA AND THE HANDHOLE ADJACENT TO CABINET A3 SHALL BE PULLED BACK INTO THE HANDHOLE ADJACENT TO A3, COILED, AND STORED FOR FUTURE RECONNECTION AS DIRECTED BY THE ENGINEER (SEE SHEET DET-03).

BEFORE PAVEMENT RECONSTRUCTION, THE EXISTING 4 SM FIBERS AND 6/C #19 COMMUNICATIONS WIRING BETWEEN THE MEDIAN AND CABINET A3 SHALL BE PULLED BACK FROM CABINET A3 INTO THE MEDIAN HANDHOLE, COILED, AND STORED FOR FUTURE RECONNECTION AS DIRECTED BY THE ENGINEER (SEE SHEET COMM-03).

INSTALLATION OF THE NEW CONDUIT AND HANDHOLES SHALL BE AS SHOWN ON SHEET DET-03, AND SHALL BE COORDINATED WITH THE ADDED TRAVEL LANE TO BE CONSTRUCTED UNDER IDOT CONTRACT NO. 62593. UPON COMPLETION OF THE INSTALLATION OF THE NEW CONDUIT AND HANDHOLES IN CONJUNCTION WITH THE ADDED TRAVEL LANE, THE COMMUNICATIONS, MICROWAVE DETECTOR AND CCTV WIRING SHALL BE RECONNECTED AS DIRECTED BY THE ENGINEER.

TO EXISTING SERVICE POINT (EXISTING ELECTRIC UTILITY SERVICE CONNECTION AND EXISTING ELECTRIC SERVICE INSTALLATION TO REMAIN).

BREAK LINE STA. 116+00
SEE SHEET RM-01
(NO REMOVALS STA. 103+00-116+00)

EXISTING CONDUITS, HANDHOLES, WIRING AND JUNCTION BOX TO REMAIN.

EXISTING DETECTOR OPERATION TO BE ABANDONED IN 2007 (CONTRACT 62305).

EXISTING IDOT MICROWAVE DETECTORS ON TYPE E FOUNDATION TO REMAIN.

EXISTING DETECTOR OPERATION TO BE ABANDONED IN 2006 (CONTRACT 62592).

EXISTING CONDUITS AND HANDHOLES TO BE ABANDONED.

EXISTING CONDUIT AND WIRING TO REMAIN.

EXISTING CONDUIT, HANDHOLE AND WIRING TO REMAIN.

EXISTING HANDHOLE TO REMAIN.

EXISTING CONDUIT TO REMAIN.

EXISTING IDOT CCTV EQUIPMENT TO REMAIN.

C. & W.I. R.R.

HARVARD ST.

PRINCETON ST.

W. 98th PL.

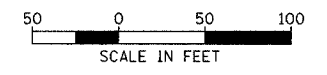
W. 99th ST.

I-57 EXPRESSWAY WEST LEG

MATCH LINE STA. 129+00

MATCH LINE STA. 129+00

- NOTES:
- SEE DRAWINGS ME-01 AND ME-02 FOR ELECTRICAL SYMBOLS AND ABBREVIATIONS.
 - COORDINATE ALL WORK WITH IDOT CONTRACT NO. 62305, IDOT CONTRACT NO. 62592, AND IDOT CONTRACT NO. 62593.
 - THE EXISTING VEHICLE DETECTION SYSTEM DESIGNATED FOR ABANDONMENT AS SHOWN SHALL REMAIN IN OPERATION FOR AS LONG AS POSSIBLE, AND SHALL ONLY BE REMOVED/ABANDONED AS DIRECTED BY THE ENGINEER.



RM-02

Edwards AND Kelcey
ONE NORTH FRANKLIN
CHICAGO, IL 60606
PHONE: (312) 251-3000
FAX: (312) 251-3015
WEB: WWW.EKCORP.COM

| REVISIONS | |
|-----------|------|
| NAME | DATE |
| | |
| | |
| | |
| | |
| | |
| | |
| | |
| | |
| | |
| | |

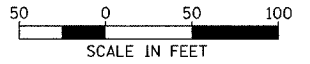
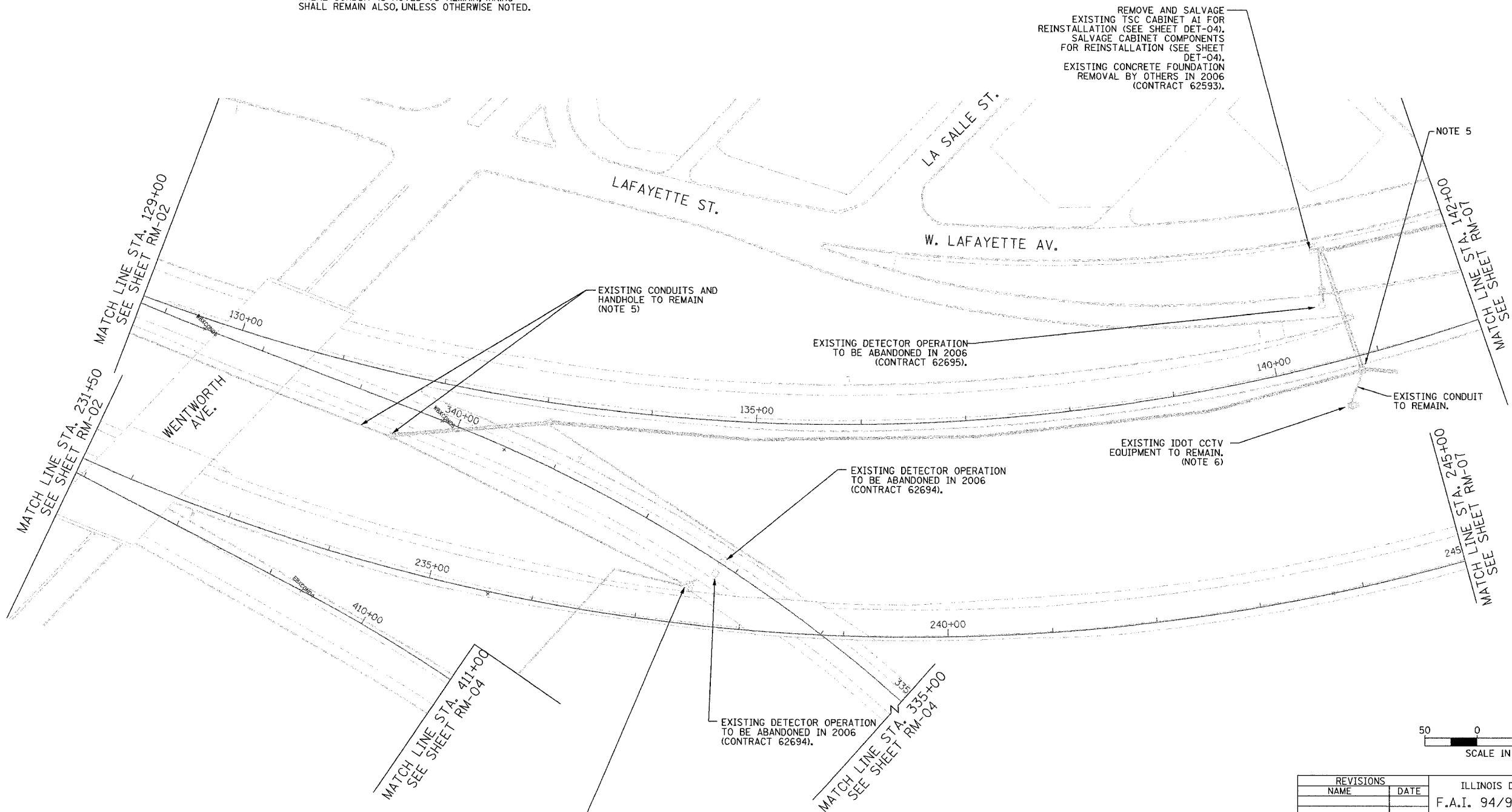
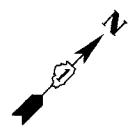
ILLINOIS DEPARTMENT OF TRANSPORTATION
F.A.I. 94/90 (DAN RYAN EXPRESSWAY)
31st STREET TO I-57
SURVEILLANCE/COMMUNICATIONS
REMOVAL PLAN
SCALE: 1"=50'
DATE: October 29, 2004
DRAWN BY: SD
CHECKED BY: MJL

P:\030109\030115\15\cadd\rm\2003\200329a.dwg 11/22/2004 04:49:16 PM

| | | | |
|--|----------|------------------|-----------|
| SECTION | COUNTY | TOTAL SHEETS | SHEET NO. |
| 2003-0311 | COOK | 976 | 625 |
| STA. 129+00/231+50 TO STA. 142+00/245+00/ 335+00/411+00 | | | |
| FED. ROAD DIST. NO. | ILLINOIS | FED. AID PROJECT | |
| | | 62583 | |

NOTES:

- SEE DRAWINGS ME-01 AND ME-02 FOR ELECTRICAL SYMBOLS AND ABBREVIATIONS.
- COORDINATE ALL WORK WITH IDOT CONTRACT NO. 62694 AND IDOT CONTRACT NO. 62695.
- THE EXISTING VEHICLE DETECTION SYSTEM SHALL REMAIN IN OPERATION FOR AS LONG AS POSSIBLE AND SHALL ONLY BE REMOVED/ABANDONED AS DIRECTED BY THE ENGINEER.
- ALL EXISTING CONDUIT/WIRING BELOW GRADE, AND ALL EXISTING HANDHOLES SHALL BE ABANDONED IN PLACE UNLESS OTHERWISE NOTED. WHERE CONDUIT IS NOTED TO REMAIN, WIRING SHALL REMAIN ALSO, UNLESS OTHERWISE NOTED.
- BEFORE PAVEMENT RECONSTRUCTION, DISCONNECT 4 SM FIBERS AND (2) 50/C #19 COMMUNICATIONS CABLES FROM CABINET A1. REMOVE 4 SM FIBERS AND REMOVE SPLICE ENCLOSURE FROM EXISTING HANDHOLE. PULL BACK 96 SM FIBERS AND (2) 50/C #19 COMMUNICATIONS CABLES TO MEDIAN HANDHOLE NEAR STA 340+50. COIL CABLES IN EXISTING HANDHOLE FOR FUTURE RECONNECTION AS DIRECTED BY THE ENGINEER (SEE SHEET COMM-04).
- BEFORE PAVEMENT RECONSTRUCTION, DISCONNECT CAMERA CABLES FROM CABINET A1 AND PULL BACK TO CAMERA POLE BASE. COIL CABLES IN CAMERA POLE BASE FOR FUTURE RECONNECTION AS DIRECTED BY THE ENGINEER (SEE SHEET DET-04).



RM-03

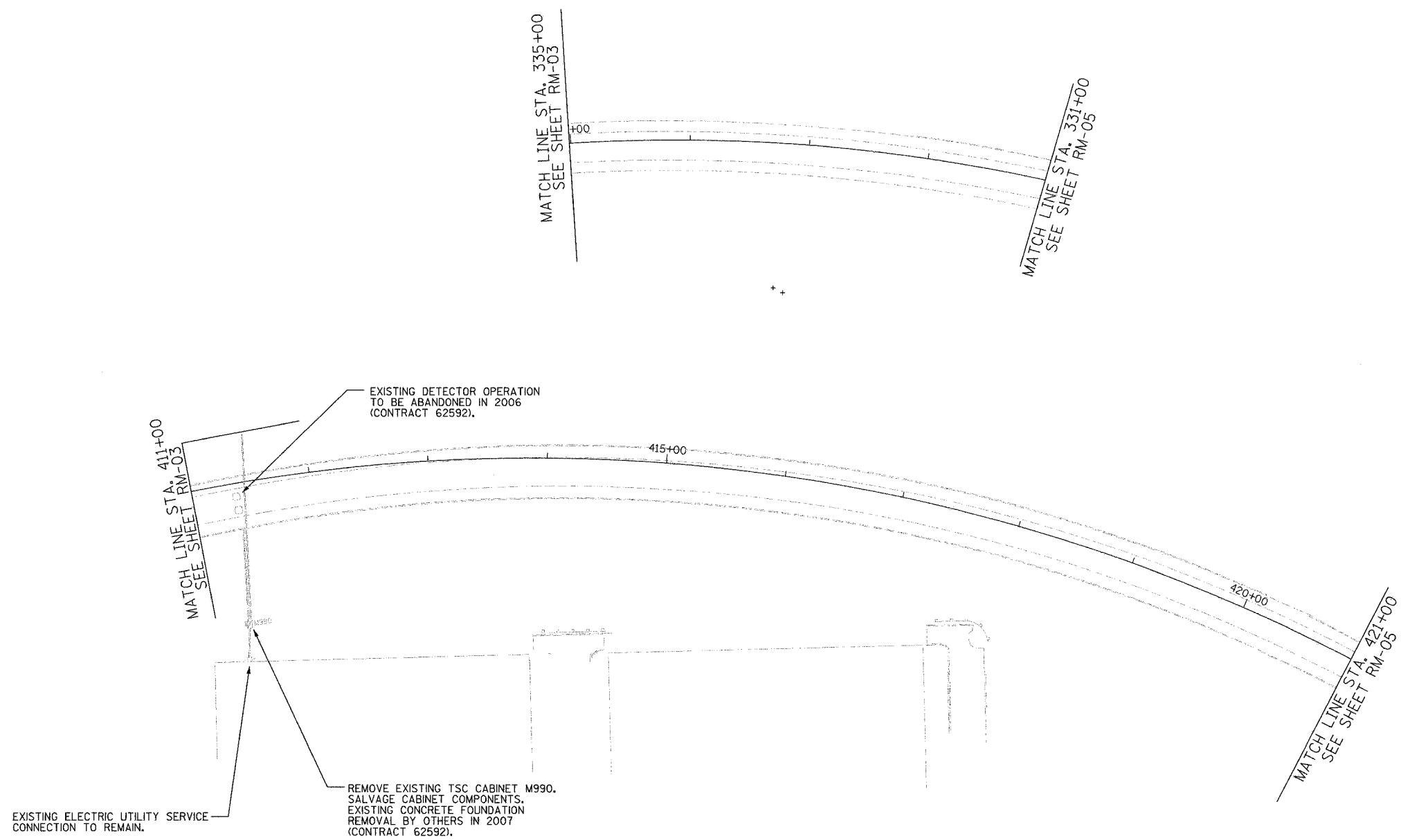
Edwards AND Kelcey
 ONE NORTH FRANKLIN
 CHICAGO, IL 60606
 PHONE: (312) 251-9000
 FAX: (312) 251-3015
 WEB: WWW.EDKORP.COM

REMOVE EXISTING TSC CABINET M92. SALVAGE CABINET COMPONENTS. EXISTING CONCRETE FOUNDATION REMOVAL BY OTHERS IN 2006 (CONTRACT 62694).

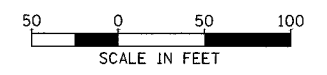
| REVISIONS | | ILLINOIS DEPARTMENT OF TRANSPORTATION | |
|-----------|------|---------------------------------------|-----------------|
| NAME | DATE | F.A.I. 94/90 (DAN RYAN EXPRESSWAY) | |
| | | 31st STREET to I-57 | |
| | | SURVEILLANCE/COMMUNICATIONS | |
| | | REMOVAL PLAN | |
| | | SCALE: 1"=50' | DRAWN BY: SD |
| | | DATE: October 29, 2004 | CHECKED BY: MJL |

11/22/2004 04:49:24 PM

| | | | |
|--|----------|------------------|-----------|
| SECTION | COUNTY | TOTAL SHEETS | SHEET NO. |
| 2003-0311 | COOK | 976 | 626 |
| STA. 335+00/411+00 TO STA. 330+50/421+00 | | | |
| FED. ROAD DIST. NO. | ILLINOIS | FED. AID PROJECT | |
| 62583 | | | |



- NOTES:
- SEE DRAWINGS ME-01 AND ME-02 FOR ELECTRICAL SYMBOLS AND ABBREVIATIONS.
 - COORDINATE ALL WORK WITH IDOT CONTRACT NO. 62592 .
 - THE EXISTING VEHICLE DETECTION SYSTEM SHALL REMAIN IN OPERATION FOR AS LONG AS POSSIBLE AND SHALL ONLY BE REMOVED/ ABANDONED AS DIRECTED BY THE ENGINEER.
 - ALL EXISTING CONDUIT/WIRING BELOW GRADE SHALL BE ABANDONED IN PLACE.



RM-04

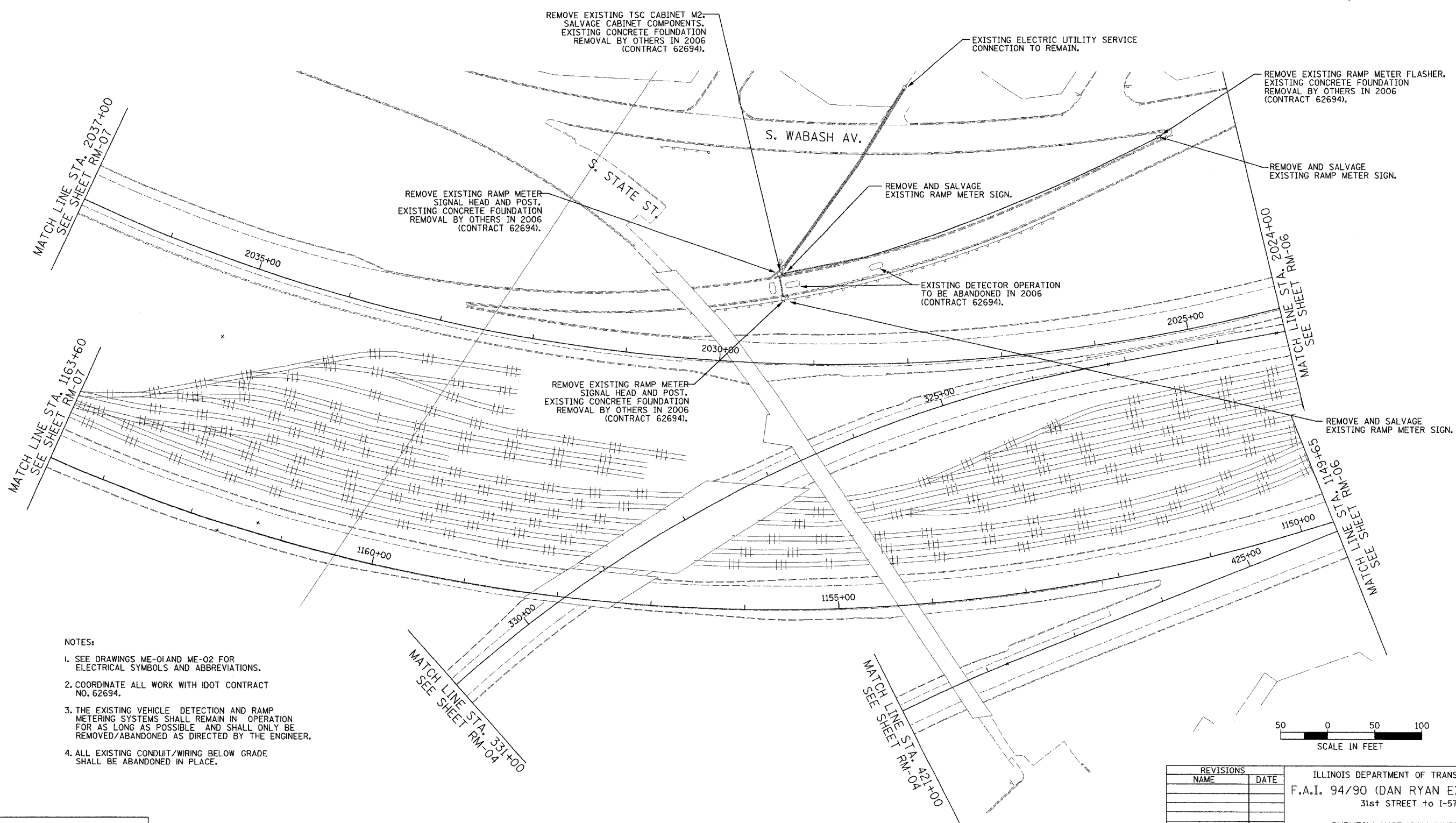
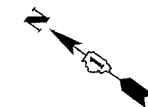
| REVISIONS | |
|-----------|---------|
| NAME | DATE |
| REVISED | 1/21/05 |
| | |
| | |
| | |
| | |
| | |
| | |
| | |
| | |

ILLINOIS DEPARTMENT OF TRANSPORTATION
 F.A.I. 94/90 (DAN RYAN EXPRESSWAY)
 31st STREET to I-57
 SURVEILLANCE/COMMUNICATIONS
 REMOVAL PLAN
 SCALE: 1"=50'
 DATE: October 29, 2004
 DRAWN BY: SD
 CHECKED BY: MJL

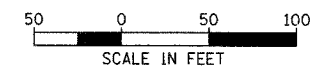
Edwards AND Kelcey
 ONE NORTH FRANKLIN
 CHICAGO, IL 60606
 PHONE: (312) 251-3000
 FAX: (312) 251-3015
 WEB: WWW.EXCORP.COM

01/22/2005 01:20:54 PM

| | | | |
|----------------------|------------------------|------------------|-----------|
| SECTION | COUNTY | TOTAL SHEETS | SHEET NO. |
| 2003-0311 | COOK | 976 | 627 |
| STA. 1163+60/2037+00 | TO STA. 426+00/2024+00 | | |
| FED. ROAD DIST. NO. | ILLINOIS | FED. AID PROJECT | |
| | | 62583 | |



- NOTES:
1. SEE DRAWINGS ME-01 AND ME-02 FOR ELECTRICAL SYMBOLS AND ABBREVIATIONS.
 2. COORDINATE ALL WORK WITH IDOT CONTRACT NO. 62694.
 3. THE EXISTING VEHICLE DETECTION AND RAMP METERING SYSTEMS SHALL REMAIN IN OPERATION FOR AS LONG AS POSSIBLE AND SHALL ONLY BE REMOVED/ABANDONED AS DIRECTED BY THE ENGINEER.
 4. ALL EXISTING CONDUIT/WIRING BELOW GRADE SHALL BE ABANDONED IN PLACE.



RM-05

| REVISIONS | |
|-----------|------|
| NAME | DATE |
| | |
| | |
| | |
| | |
| | |
| | |
| | |
| | |
| | |
| | |

ILLINOIS DEPARTMENT OF TRANSPORTATION
 F.A.I. 94/90 (DAN RYAN EXPRESSWAY)
 31st STREET TO I-57

SURVEILLANCE/COMMUNICATIONS
 REMOVAL PLAN

SCALE: 1"=50'
 DATE: October 29, 2004

DRAWN BY: SD
 CHECKED BY: MJL

**Edwards
 AND Kelcey**

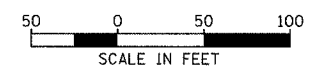
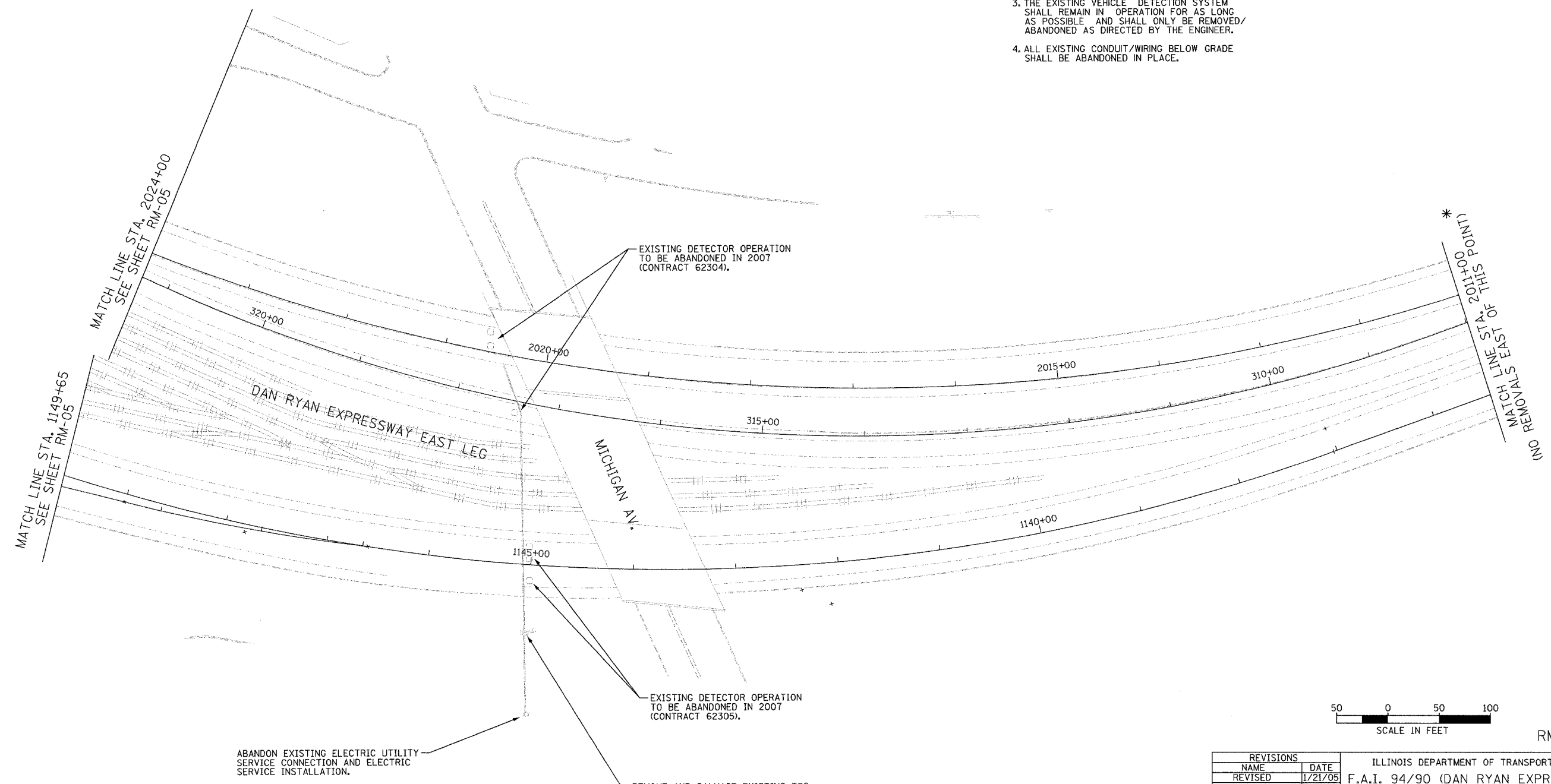
ONE NORTH FRANKLIN
 CHICAGO, IL 60606
 PHONE: (312) 251-3000
 FAX: (312) 251-3015
 WEB: WWW.EKCORP.COM

10/14/2004 09:31:22 AM

| | | | |
|-------------------------------------|----------|------------------|-----------|
| SECTION | COUNTY | TOTAL SHEETS | SHEET NO. |
| 2003-031I | COOK | 976 | 628 |
| STA. 426+00/2024+00 TO STA. 2011+00 | | | |
| FED. ROAD DIST. NO. | ILLINOIS | FED. AID PROJECT | |
| 62583 | | | |



- NOTES:
- SEE DRAWINGS ME-01 AND ME-02 FOR ELECTRICAL SYMBOLS AND ABBREVIATIONS.
 - COORDINATE ALL WORK WITH IDOT CONTRACT NO. 62592, IDOT CONTRACT NO. 62304 AND IDOT CONTRACT NO. 62305.
 - THE EXISTING VEHICLE DETECTION SYSTEM SHALL REMAIN IN OPERATION FOR AS LONG AS POSSIBLE AND SHALL ONLY BE REMOVED/ABANDONED AS DIRECTED BY THE ENGINEER.
 - ALL EXISTING CONDUIT/WIRING BELOW GRADE SHALL BE ABANDONED IN PLACE.



RM-06

| REVISIONS | |
|-----------|---------|
| NAME | DATE |
| REVISED | 1/21/05 |
| | |
| | |
| | |
| | |
| | |
| | |
| | |
| | |

ILLINOIS DEPARTMENT OF TRANSPORTATION
 F.A.I. 94/90 (DAN RYAN EXPRESSWAY)
 31st STREET TO I-57

SURVEILLANCE/COMMUNICATIONS
 REMOVAL PLAN

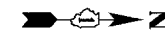
SCALE: 1"=50'
 DATE: October 29, 2004

DRAWN BY: SD
 CHECKED BY: MJL

Edwards AND Kelcey
 ONE NORTH FRANKLIN
 CHICAGO, IL 60606
 PHONE: (312) 251-3000
 FAX: (312) 251-3015
 WEB: WWW.EKCORP.COM

01/21/2005 01:21:20 PM

| | | | |
|--------------------------------------|-----------------|------------------|-----------|
| SECTION | COUNTY | TOTAL SHEETS | SHEET NO. |
| 2003-0311 | COOK | 976 | 629 |
| STA. 142+00/245+00/ 335+00/411+00 | TO STA. 1204+00 | | |
| FED. ROAD DIST. NO. | ILLINOIS | FED. AID PROJECT | |
| | | 62583 | |



EXISTING ELECTRIC UTILITY SERVICE CONNECTION TO REMAIN, MAINTAIN 2 EXISTING ELECTRIC SERVICE INSTALLATIONS.

PERRY AVE.

REMOVE EXISTING TSC CABINET N89. SALVAGE CABINET COMPONENTS. EXISTING CONCRETE FOUNDATION REMOVAL BY OTHERS IN 2006 (CONTRACT 62593).

EXISTING DETECTOR OPERATION TO BE ABANDONED IN 2006 (CONTRACT 62593).

S. LAFAYETTE AV.

96th ST.

MATCH LINE STA. 1163+60
MATCH LINE STA. 245+00
SEE SHEET RM-05
SEE SHEET RM-03

MATCH LINE STA. 142+00
SEE SHEET RM-03

MATCH LINE STA. 2037+00
SEE SHEET RM-05

MATCH LINE STA. 1204+00
SEE SHEET RM-08

1165+00

145+00

170+00

150+00

1200+00

250+00

2200+00

255+00

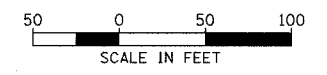
2040+00

2015+00

EXISTING DETECTOR OPERATION TO BE ABANDONED IN 2006 (CONTRACT 62592).

S. STATE ST.

REMOVE EXISTING TSC CABINET M90. SALVAGE CABINET COMPONENTS. EXISTING CONCRETE FOUNDATION REMOVAL BY OTHERS IN 2006 (CONTRACT 62592).



NOTES:

1. SEE DRAWINGS ME-01 AND ME-02 FOR ELECTRICAL SYMBOLS AND ABBREVIATIONS.
2. COORDINATE ALL WORK WITH IDOT CONTRACT NO. 62592 AND IDOT CONTRACT NO. 62593.
3. THE EXISTING VEHICLE DETECTION SYSTEM SHALL REMAIN IN OPERATION FOR AS LONG AS POSSIBLE AND SHALL ONLY BE REMOVED/ABANDONED AS DIRECTED BY THE ENGINEER.
4. ALL EXISTING CONDUIT/WIRING BELOW GRADE, AND ALL EXISTING HANDHOLES SHALL BE ABANDONED IN PLACE UNLESS OTHERWISE NOTED. WHERE CONDUIT IS NOTED TO REMAIN, WIRING SHALL REMAIN ALSO.

Edwards AND Kelcey
ONE NORTH FRANKLIN
CHICAGO, IL 60606
PHONE: (312) 251-3000
FAX: (312) 251-3015
WEB: WWW.EKCORP.COM

| REVISIONS | |
|-----------|------|
| NAME | DATE |
| | |
| | |
| | |
| | |
| | |
| | |
| | |
| | |
| | |
| | |

ILLINOIS DEPARTMENT OF TRANSPORTATION
F.A.I. 94/90 (DAN RYAN EXPRESSWAY)
31st STREET to I-57

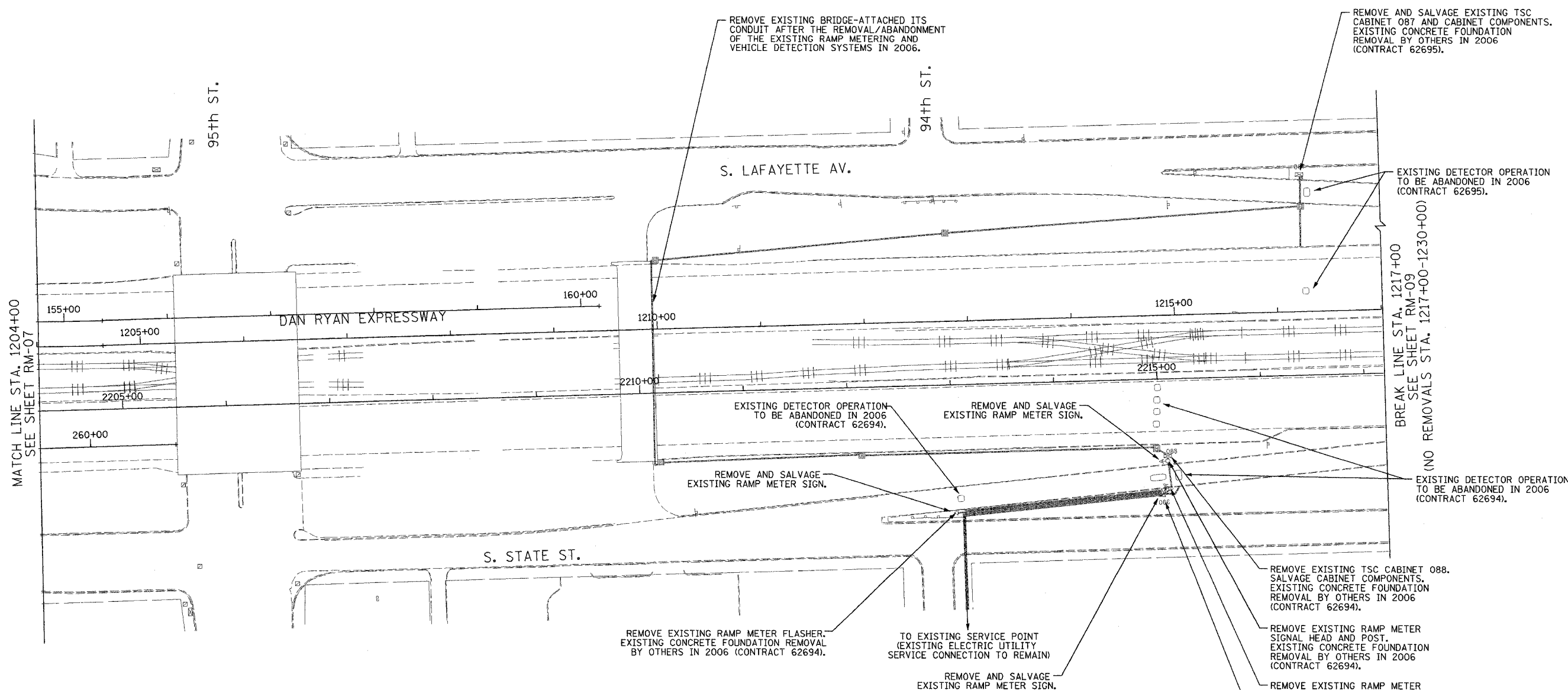
SURVEILLANCE/COMMUNICATIONS
REMOVAL PLAN

SCALE: 1"=50'
DATE: October 29, 2004
DRAWN BY: SD
CHECKED BY: MJL

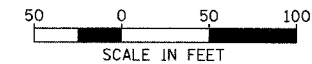
RM-07

11/22/2004 04:49:32 PM

| | | | |
|---------------------|-----------------|------------------|-----------|
| SECTION | COUNTY | TOTAL SHEETS | SHEET NO. |
| 2003-0311 | COOK | 976 | 630 |
| STA. 1204+00 | TO STA. 1217+00 | | |
| FED. ROAD DIST. NO. | ILLINOIS | FED. AID PROJECT | |
| 62583 | | | |



- NOTES:
- SEE DRAWINGS ME-01 AND ME-02 FOR ELECTRICAL SYMBOLS AND ABBREVIATIONS.
 - COORDINATE ALL WORK WITH IDOT CONTRACT NO. 62694 AND IDOT CONTRACT NO. 62695.
 - THE EXISTING VEHICLE DETECTION AND RAMP METERING SYSTEMS SHALL REMAIN IN OPERATION FOR AS LONG AS POSSIBLE AND SHALL ONLY BE REMOVED/ABANDONED AS DIRECTED BY THE ENGINEER.
 - ALL EXISTING CONDUIT/WIRING BELOW GRADE, AND ALL EXISTING HANDHOLES SHALL BE ABANDONED IN PLACE.



RM-08

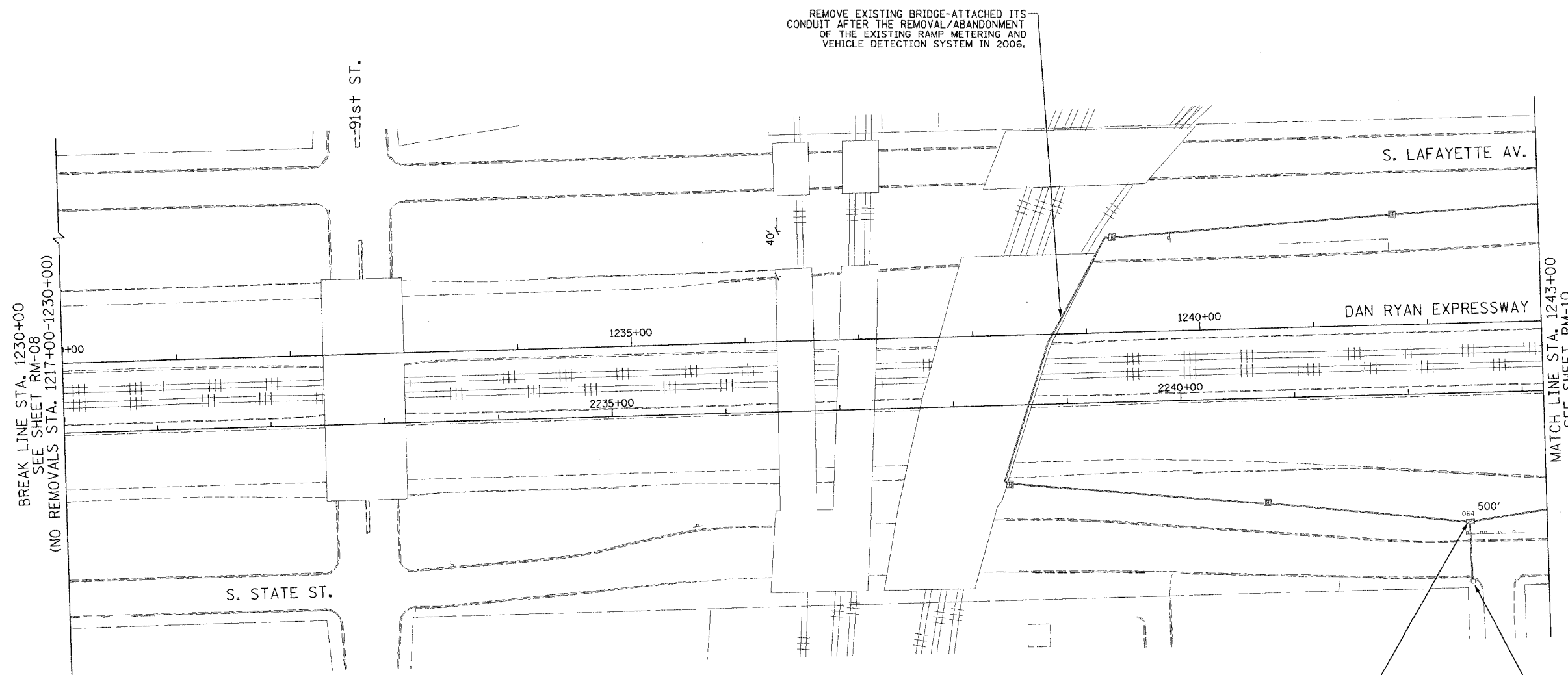
**Edwards
AND Kelcey**
ONE NORTH FRANKLIN
CHICAGO, IL 60606
PHONE: (312) 251-3000
FAX: (312) 251-3015
WEB: WWW.EKCORP.COM

| REVISIONS | | ILLINOIS DEPARTMENT OF TRANSPORTATION F.A.I. 94/90 (DAN RYAN EXPRESSWAY) 31st STREET TO I-57 SURVEILLANCE/COMMUNICATIONS REMOVAL PLAN |
|-----------|------|---|
| NAME | DATE | |
| | | |
| | | |
| | | |
| | | |
| | | |
| | | |
| | | |
| | | |
| | | |
| | | |

SCALE: 1"=50'
DATE: October 29, 2004
DRAWN BY: SD
CHECKED BY: MJL

PA030009035VIS\cccd\m02002e.sty 10/14/2004 09:31:35 AM

| | | | |
|---------------------|-----------------|------------------|-----------|
| SECTION | COUNTY | TOTAL SHEETS | SHEET NO. |
| 2003-0311 | COOK | 976 | 631 |
| STA. 1230+00 | TO STA. 1243+00 | | |
| FED. ROAD DIST. NO. | ILLINOIS | FED. AID PROJECT | |
| 62583 | | | |



BREAK LINE STA. 1230+00
SEE SHEET RM-08
(NO REMOVALS STA. 1217+00-1230+00)

MATCH LINE STA. 1243+00
SEE SHEET RM-10

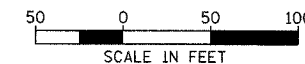
REMOVE EXISTING BRIDGE-ATTACHED ITS CONDUIT AFTER THE REMOVAL/ABANDONMENT OF THE EXISTING RAMP METERING AND VEHICLE DETECTION SYSTEM IN 2006.

REMOVE AND SALVAGE EXISTING TSC CABINET 084 AND CABINET COMPONENTS. EXISTING CONCRETE FOUNDATION REMOVAL BY OTHERS IN 2006 (CONTRACT 62694).

EXISTING ELECTRIC UTILITY SERVICE CONNECTION TO REMAIN.

NOTES:

1. SEE DRAWINGS ME-01 AND ME-02 FOR ELECTRICAL SYMBOLS AND ABBREVIATIONS.
2. COORDINATE ALL WORK WITH IDOT CONTRACT NO. 62694.
3. THE EXISTING VEHICLE DETECTION SYSTEM SHALL REMAIN IN OPERATION FOR AS LONG AS POSSIBLE AND SHALL ONLY BE REMOVED/ABANDONED AS DIRECTED BY THE ENGINEER.
4. ALL EXISTING CONDUIT/WIRING BELOW GRADE, AND ALL EXISTING HANDHOLES SHALL BE ABANDONED IN PLACE.



RM-09

Edwards AND Kelcey
ONE NORTH FRANKLIN
CHICAGO, IL 60606
PHONE: (312) 251-3000
FAX: (312) 251-3015
WEB: WWW.EKCORP.COM

| REVISIONS | |
|-----------|------|
| NAME | DATE |
| | |
| | |
| | |
| | |
| | |
| | |
| | |
| | |
| | |
| | |

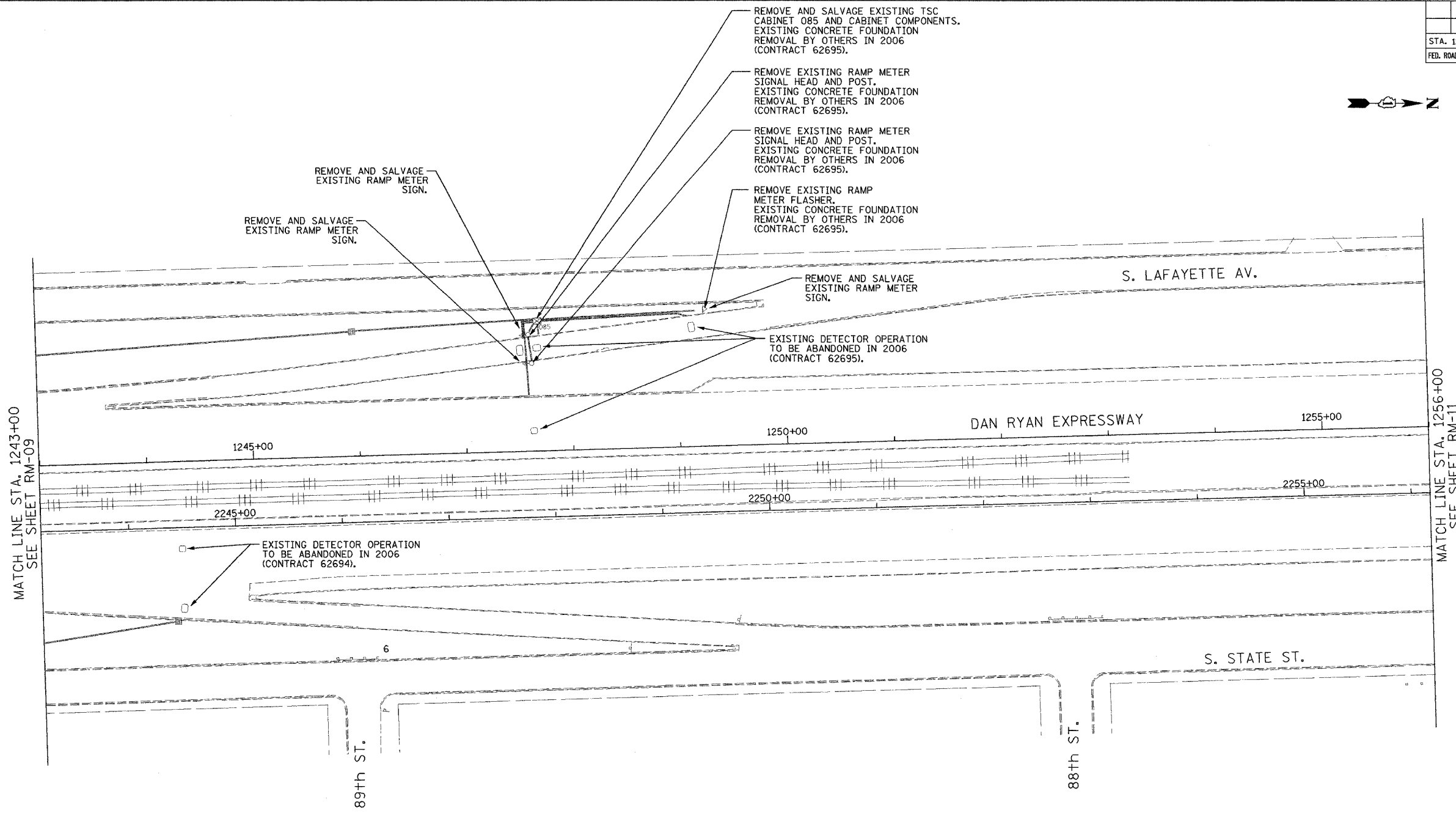
ILLINOIS DEPARTMENT OF TRANSPORTATION
F.A.I. 94/90 (DAN RYAN EXPRESSWAY)
31st STREET to I-57

SURVEILLANCE/COMMUNICATIONS
REMOVAL PLAN

SCALE: 1"=50'
DATE: October 29, 2004
DRAWN BY: SD
CHECKED BY: MJL

P:\030019\035\vis\road\rm09\2004\10\14\2004 09:31:39 AM

| | | | |
|------------------------------|--------|---------------------------|-----------|
| SECTION | COUNTY | TOTAL SHEETS | SHEET NO. |
| 2003-031I | COOK | 976 | 632 |
| STA. 1243+00 TO STA. 1256+00 | | ILLINOIS FED. AID PROJECT | |
| 62583 | | | |



REMOVE AND SALVAGE EXISTING TSC CABINET 085 AND CABINET COMPONENTS, EXISTING CONCRETE FOUNDATION REMOVAL BY OTHERS IN 2006 (CONTRACT 62695).

REMOVE EXISTING RAMP METER SIGNAL HEAD AND POST, EXISTING CONCRETE FOUNDATION REMOVAL BY OTHERS IN 2006 (CONTRACT 62695).

REMOVE EXISTING RAMP METER SIGNAL HEAD AND POST, EXISTING CONCRETE FOUNDATION REMOVAL BY OTHERS IN 2006 (CONTRACT 62695).

REMOVE EXISTING RAMP METER FLASHER, EXISTING CONCRETE FOUNDATION REMOVAL BY OTHERS IN 2006 (CONTRACT 62695).

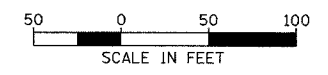
REMOVE AND SALVAGE EXISTING RAMP METER SIGN.

REMOVE AND SALVAGE EXISTING RAMP METER SIGN.

EXISTING DETECTOR OPERATION TO BE ABANDONED IN 2006 (CONTRACT 62695).

EXISTING DETECTOR OPERATION TO BE ABANDONED IN 2006 (CONTRACT 62694).

- NOTES:
- SEE DRAWINGS ME-01 AND ME-02 FOR ELECTRICAL SYMBOLS AND ABBREVIATIONS.
 - COORDINATE ALL WORK WITH IDOT CONTRACT NO. 62694 AND IDOT CONTRACT NO. 62695.
 - THE EXISTING VEHICLE DETECTION AND RAMP METERING SYSTEMS SHALL REMAIN IN OPERATION FOR AS LONG AS POSSIBLE AND SHALL ONLY BE REMOVED/ABANDONED AS DIRECTED BY THE ENGINEER.
 - ALL EXISTING CONDUIT/WIRING BELOW GRADE, AND ALL EXISTING HANDHOLES SHALL BE ABANDONED IN PLACE.



RM-10

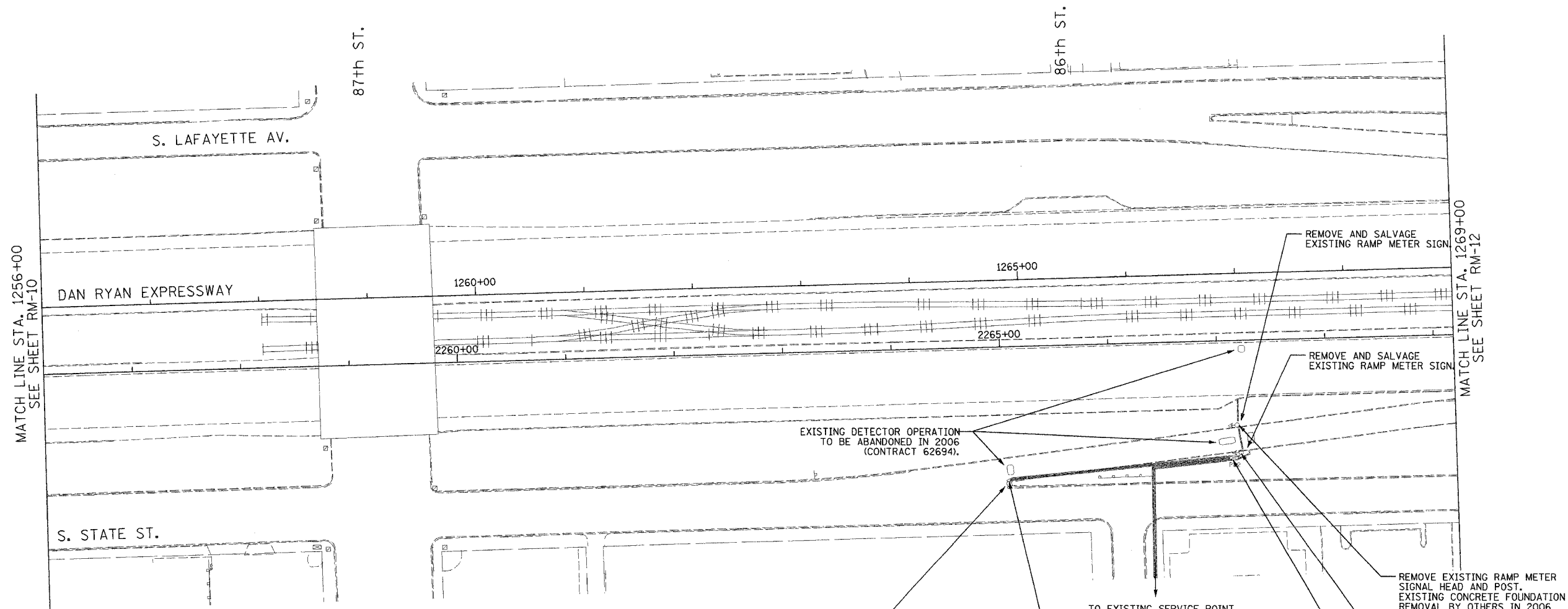
| REVISIONS | | ILLINOIS DEPARTMENT OF TRANSPORTATION F.A.I. 94/90 (DAN RYAN EXPRESSWAY) 31st STREET to I-57 |
|-----------|------|--|
| NAME | DATE | |
| | | SURVEILLANCE/COMMUNICATIONS REMOVAL PLAN |
| | | |
| | | |
| | | |
| | | |
| | | |
| | | |
| | | |
| | | |
| | | |

SCALE: 1"=50'
DATE: October 29, 2004
DRAWN BY: SD
CHECKED BY: MJL

Edwards AND Kelcey
ONE NORTH FRANKLIN
CHICAGO, IL 60606
PHONE: (312) 251-3000
FAX: (312) 251-3015
WEB: WWW.EKCORP.COM

10/14/2004 09:31:44 AM

| | | | |
|---------------------|-----------------|------------------|-----------|
| SECTION | COUNTY | TOTAL SHEETS | SHEET NO. |
| 2003-0311 | COOK | 976 | 633 |
| STA. 1256+00 | TO STA. 1269+00 | | |
| FED. ROAD DIST. NO. | ILLINOIS | FED. AID PROJECT | |
| | | 62583 | |



MATCH LINE STA. 1256+00
SEE SHEET RM-10

MATCH LINE STA. 1269+00
SEE SHEET RM-12

- NOTES:
- SEE DRAWINGS ME-01 AND ME-02 FOR ELECTRICAL SYMBOLS AND ABBREVIATIONS.
 - COORDINATE ALL WORK WITH IDOT CONTRACT NO. 62694.
 - THE EXISTING VEHICLE DETECTION AND RAMP METERING SYSTEMS SHALL REMAIN IN OPERATION FOR AS LONG AS POSSIBLE AND SHALL ONLY BE REMOVED/ABANDONED AS DIRECTED BY THE ENGINEER.
 - ALL EXISTING CONDUIT/WIRING BELOW GRADE SHALL BE ABANDONED IN PLACE.

REMOVE AND SALVAGE EXISTING RAMP METER SIGN.

EXISTING DETECTOR OPERATION TO BE ABANDONED IN 2006 (CONTRACT 62694).

TO EXISTING SERVICE POINT (EXISTING ELECTRIC UTILITY SERVICE CONNECTION TO REMAIN).

REMOVE EXISTING RAMP METER FLASHER. EXISTING CONCRETE FOUNDATION REMOVAL BY OTHERS IN 2006 (CONTRACT 62694).

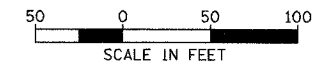
REMOVE AND SALVAGE EXISTING RAMP METER SIGN.

REMOVE AND SALVAGE EXISTING RAMP METER SIGN.

REMOVE EXISTING RAMP METER SIGNAL HEAD AND POST. EXISTING CONCRETE FOUNDATION REMOVAL BY OTHERS IN 2006 (CONTRACT 62694).

REMOVE EXISTING RAMP METER SIGNAL HEAD AND POST. EXISTING CONCRETE FOUNDATION REMOVAL BY OTHERS IN 2006 (CONTRACT 62694).

REMOVE EXISTING TSC CABINET P82. SALVAGE CABINET COMPONENTS. EXISTING CONCRETE FOUNDATION REMOVAL BY OTHERS IN 2006 (CONTRACT 62694).



RM-11

Edwards AND Kelcey
ONE NORTH FRANKLIN
CHICAGO, IL 60606
PHONE: (312) 251-3000
FAX: (312) 251-3015
WEB: WWW.EKCORP.COM

| REVISIONS | |
|-----------|------|
| NAME | DATE |
| | |
| | |
| | |
| | |
| | |
| | |
| | |
| | |
| | |
| | |

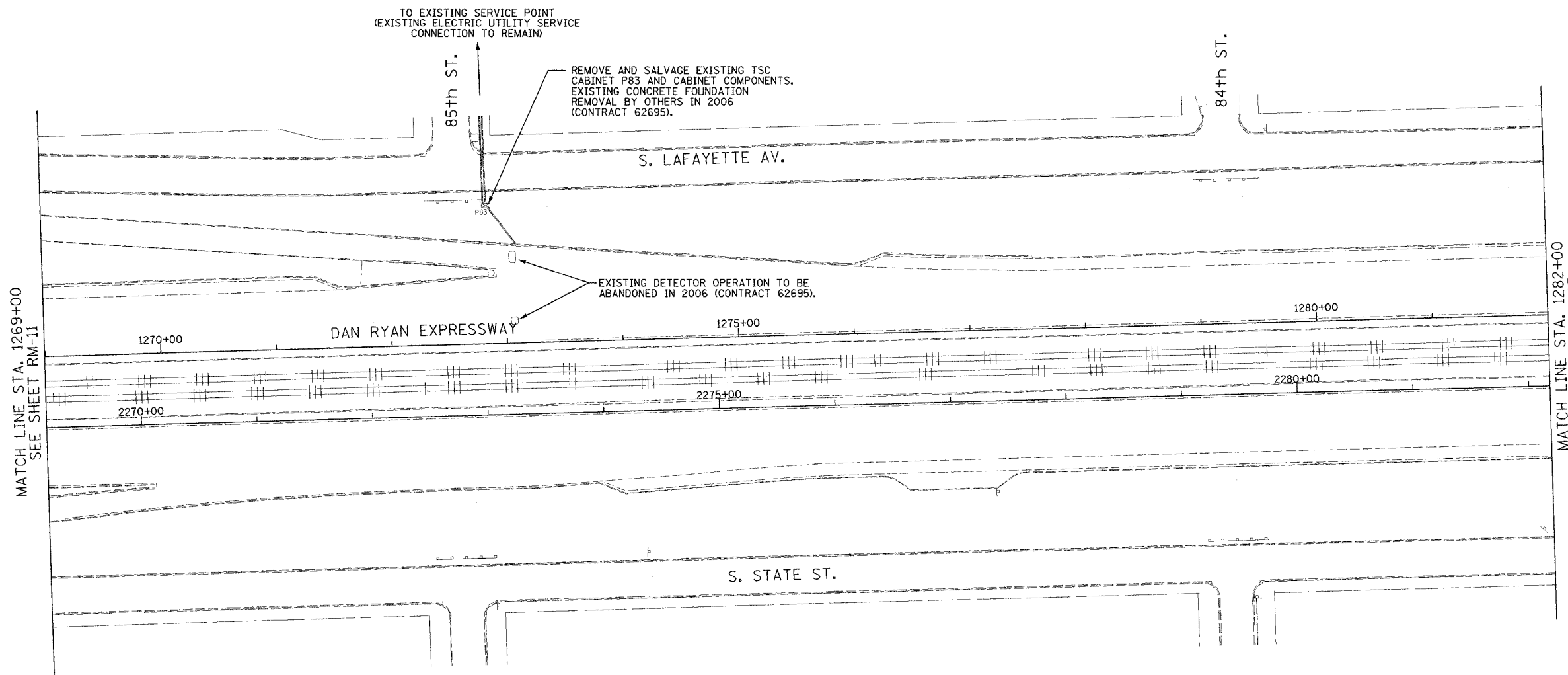

ILLINOIS DEPARTMENT OF TRANSPORTATION
F.A.I. 94/90 (DAN RYAN EXPRESSWAY)
31st STREET to I-57

SURVEILLANCE/COMMUNICATIONS
REMOVAL PLAN

SCALE: 1"=50'
DATE: October 29, 2004
DRAWN BY: SD
CHECKED BY: MJL

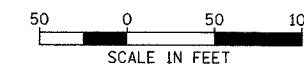
PA 0300019103VIS road/mc2014/2.rvt 10/14/2004 09:31:49 AM

| | | | |
|---------------------|-----------------|------------------|-----------|
| SECTION | COUNTY | TOTAL SHEETS | SHEET NO. |
| 2003-0311 | COOK | 976 | 634 |
| STA. 1269+00 | TO STA. 1282+00 | | |
| FED. ROAD DIST. NO. | ILLINOIS | FED. AID PROJECT | |
| 62583 | | | |



NOTES:

1. SEE DRAWINGS ME-01 AND ME-02 FOR ELECTRICAL SYMBOLS AND ABBREVIATIONS.
2. COORDINATE ALL WORK WITH IDOT CONTRACT NO. 62695.
3. THE EXISTING VEHICLE DETECTION SYSTEM SHALL REMAIN IN OPERATION FOR AS LONG AS POSSIBLE, AND SHALL ONLY BE REMOVED/ABANDONED AS DIRECTED BY THE ENGINEER.
4. ALL EXISTING CONDUIT/WIRING BELOW GRADE SHALL BE ABANDONED IN PLACE.



RM-12

Edwards AND Kelcey
 ONE NORTH FRANKLIN
 CHICAGO, IL 60606
 PHONE: (312) 251-3000
 FAX: (312) 251-3015
 WEB: WWW.EKCORP.COM

| REVISIONS | |
|-----------|------|
| NAME | DATE |
| | |
| | |
| | |
| | |
| | |
| | |
| | |
| | |
| | |
| | |

ILLINOIS DEPARTMENT OF TRANSPORTATION
 F.A.I. 94/90 (DAN RYAN EXPRESSWAY)
 31st STREET to I-57

SURVEILLANCE/COMMUNICATIONS
 REMOVAL PLAN

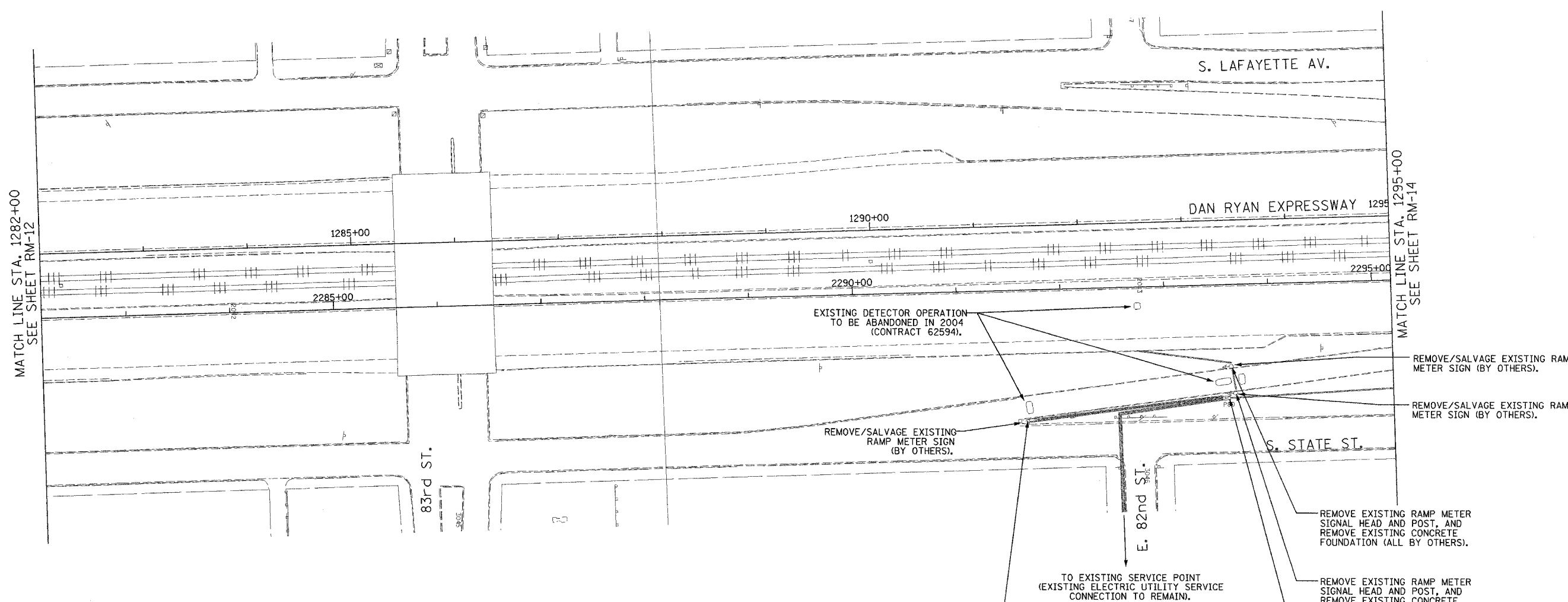
SCALE: 1"=50'
 DATE: October 29, 2004

DRAWN BY: SD
 CHECKED BY: MJL

PA\030009\035\15\road\rm\2015\26.st

10/14/2004 09:31:55 AM

| | | | |
|---------------------|-----------------|------------------|-----------|
| SECTION | COUNTY | TOTAL SHEETS | SHEET NO. |
| 2003-0311 | COOK | 976 | 635 |
| STA. 1282+00 | TO STA. 1295+00 | | |
| FED. ROAD DIST. NO. | ILLINOIS | FED. AID PROJECT | |
| 62583 | | | |




MATCH LINE STA. 1282+00
SEE SHEET RM-12

MATCH LINE STA. 1295+00
SEE SHEET RM-14

THIS SHEET FOR
INFORMATION
ONLY

- NOTES:
- SEE DRAWINGS ME-01 AND ME-02 FOR ELECTRICAL SYMBOLS AND ABBREVIATIONS.
 - ALL ITS EQUIPMENT REMOVAL AND SALVAGE WORK THIS SHEET BY OTHERS (IDOT CONTRACT NO. 62594).
 - THE EXISTING RAMP METERING AND VEHICLE DETECTION SYSTEMS SHALL REMAIN IN OPERATION FOR AS LONG AS POSSIBLE AND SHALL ONLY BE REMOVED/ABANDONED AS DIRECTED BY THE ENGINEER.
 - ALL EXISTING CONDUIT/WIRING BELOW GRADE SHALL BE ABANDONED IN PLACE.



RM-13

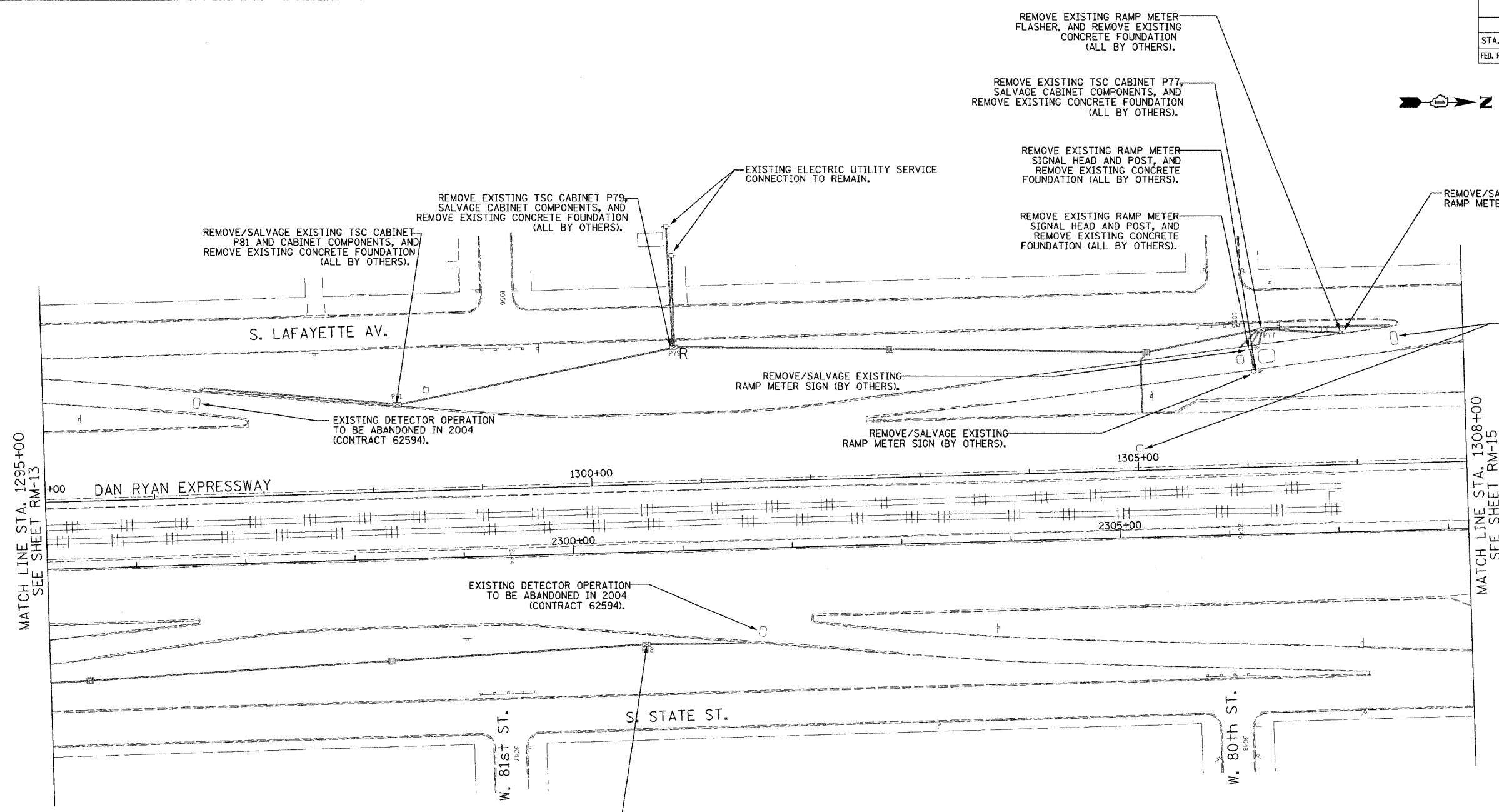
**Edwards
AND Kelcey**
ONE NORTH FRANKLIN
CHICAGO, IL 60606
PHONE: (312) 251-3000
FAX: (312) 251-3015
WEB: WWW.EKCORP.COM

| REVISIONS | |
|-----------|------|
| NAME | DATE |
| | |
| | |
| | |
| | |
| | |
| | |
| | |
| | |
| | |
| | |

ILLINOIS DEPARTMENT OF TRANSPORTATION
F.A.I. 94/90 (DAN RYAN EXPRESSWAY)
31st STREET to I-57
SURVEILLANCE/COMMUNICATIONS
REMOVAL PLAN
SCALE: 1"=50'
DATE: October 29, 2004
DRAWN BY: SD
CHECKED BY: MJL

P:\030019\035\16\road\7\10201628.rvt 06/14/2004 09:32:04 AM

| | | | |
|---------------------|-----------------|------------------|-----------|
| SECTION | COUNTY | TOTAL SHEETS | SHEET NO. |
| 2003-0311 | COOK | 976 | 696 |
| STA. 1295+00 | TO STA. 1308+00 | | |
| FED. ROAD DIST. NO. | ILLINOIS | FED. AID PROJECT | |
| 62583 | | | |



REMOVE/SALVAGE EXISTING TSC CABINET P81 AND CABINET COMPONENTS, AND REMOVE EXISTING CONCRETE FOUNDATION (ALL BY OTHERS).

REMOVE EXISTING TSC CABINET P79, SALVAGE CABINET COMPONENTS, AND REMOVE EXISTING CONCRETE FOUNDATION (ALL BY OTHERS).

EXISTING ELECTRIC UTILITY SERVICE CONNECTION TO REMAIN.

REMOVE EXISTING TSC CABINET P77, SALVAGE CABINET COMPONENTS, AND REMOVE EXISTING CONCRETE FOUNDATION (ALL BY OTHERS).

REMOVE EXISTING RAMP METER SIGNAL HEAD AND POST, AND REMOVE EXISTING CONCRETE FOUNDATION (ALL BY OTHERS).

REMOVE EXISTING RAMP METER SIGNAL HEAD AND POST, AND REMOVE EXISTING CONCRETE FOUNDATION (ALL BY OTHERS).

REMOVE/SALVAGE EXISTING RAMP METER SIGN (BY OTHERS).

S. LAFAYETTE AV.

EXISTING DETECTOR OPERATION TO BE ABANDONED IN 2004 (CONTRACT 62594).

REMOVE/SALVAGE EXISTING RAMP METER SIGN (BY OTHERS).

REMOVE/SALVAGE EXISTING RAMP METER SIGN (BY OTHERS).

EXISTING DETECTOR OPERATION TO BE ABANDONED IN 2004 (CONTRACT 62594).

MATCH LINE STA. 1295+00
SEE SHEET RM-13

DAN RYAN EXPRESSWAY

MATCH LINE STA. 1308+00
SEE SHEET RM-15

EXISTING DETECTOR OPERATION TO BE ABANDONED IN 2004 (CONTRACT 62594).

W. 81st ST.

S. STATE ST.

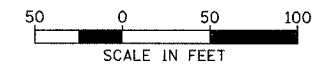
W. 80th ST.

REMOVE/SALVAGE EXISTING TSC CABINET P78 AND CABINET COMPONENTS, AND REMOVE EXISTING CONCRETE FOUNDATION (ALL BY OTHERS).

THIS SHEET FOR INFORMATION ONLY

NOTES:

- SEE DRAWINGS ME-01 AND ME-02 FOR ELECTRICAL SYMBOLS AND ABBREVIATIONS.
- ALL ITS EQUIPMENT REMOVAL AND SALVAGE WORK THIS SHEET BY OTHERS (IDOT CONTRACT NO. 62594).
- THE EXISTING RAMP METERING AND VEHICLE DETECTION SYSTEMS SHALL REMAIN IN OPERATION FOR AS LONG AS POSSIBLE AND SHALL ONLY BE REMOVED/ABANDONED AS DIRECTED BY THE ENGINEER.
- ALL EXISTING CONDUIT/WIRING BELOW GRADE, AND ALL EXISTING HANDHOLES SHALL BE ABANDONED IN PLACE.



RM-14

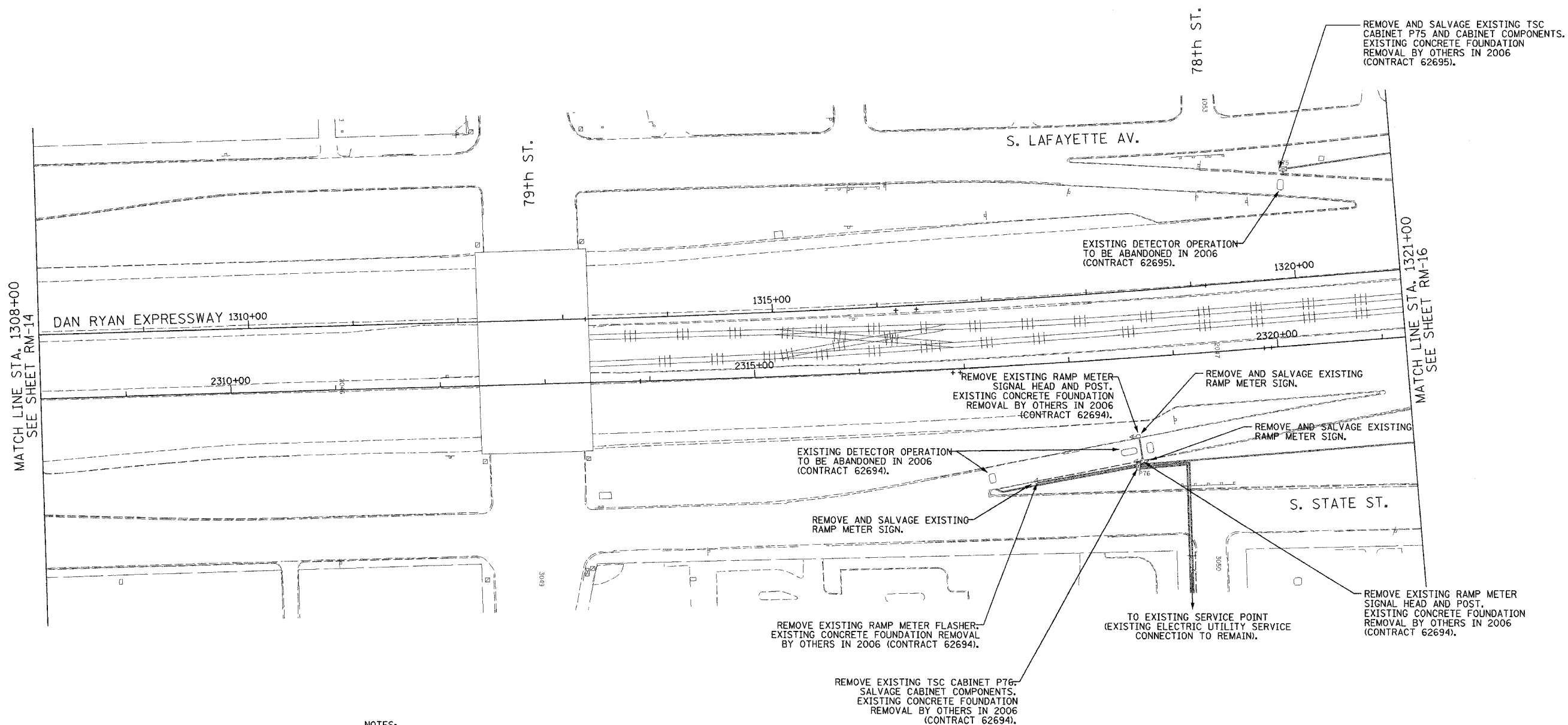
| REVISIONS | |
|-----------|------|
| NAME | DATE |
| | |
| | |
| | |
| | |
| | |
| | |
| | |
| | |
| | |
| | |

ILLINOIS DEPARTMENT OF TRANSPORTATION
 F.A.I. 94/90 (DAN RYAN EXPRESSWAY)
 31st STREET to I-57
 SURVEILLANCE/COMMUNICATIONS
 REMOVAL PLAN
 SCALE: 1"=50'
 DATE: October 29, 2004
 DRAWN BY: SD
 CHECKED BY: MJL

Edwards AND Kelcey
 ONE NORTH FRANKLIN
 CHICAGO, IL 60606
 PHONE: (312) 251-3000
 FAX: (312) 251-3015
 WEB: WWW.EKCORP.COM

PA030009030515150000V10201726.sst 09/14/2004 09:32:11 AM

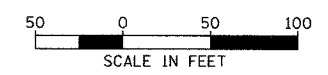
| | | | |
|------------------------------|---------------------------|--------------|-----------|
| SECTION | COUNTY | TOTAL SHEETS | SHEET NO. |
| 2003-0311 | COOK | 976 | 637 |
| STA. 1308+00 TO STA. 1321+00 | | | |
| FED. ROAD DIST. NO. | ILLINOIS FED. AID PROJECT | | |
| | 62583 | | |



MATCH LINE STA. 1308+00
SEE SHEET RM-14

MATCH LINE STA. 1321+00
SEE SHEET RM-16

- NOTES:
- SEE DRAWINGS ME-01 AND ME-02 FOR ELECTRICAL SYMBOLS AND ABBREVIATIONS.
 - COORDINATE ALL WORK WITH IDOT CONTRACT NO. 62694 AND IDOT CONTRACT NO. 62695.
 - THE EXISTING VEHICLE DETECTION AND RAMP METERING SYSTEMS SHALL REMAIN IN OPERATION FOR AS LONG AS POSSIBLE AND SHALL ONLY BE REMOVED/ABANDONED AS DIRECTED BY THE ENGINEER.
 - ALL EXISTING CONDUIT/WIRING BELOW GRADE SHALL BE ABANDONED IN PLACE.



RM-15

Edwards AND Kelcey
 ONE NORTH FRANKLIN
 CHICAGO, IL 60606
 PHONE: (312) 251-3000
 FAX: (312) 251-3015
 WEB: WWW.EKCORP.COM

| REVISIONS | | DATE |
|-----------|--|------|
| NAME | | |
| | | |
| | | |
| | | |
| | | |
| | | |
| | | |
| | | |
| | | |
| | | |
| | | |

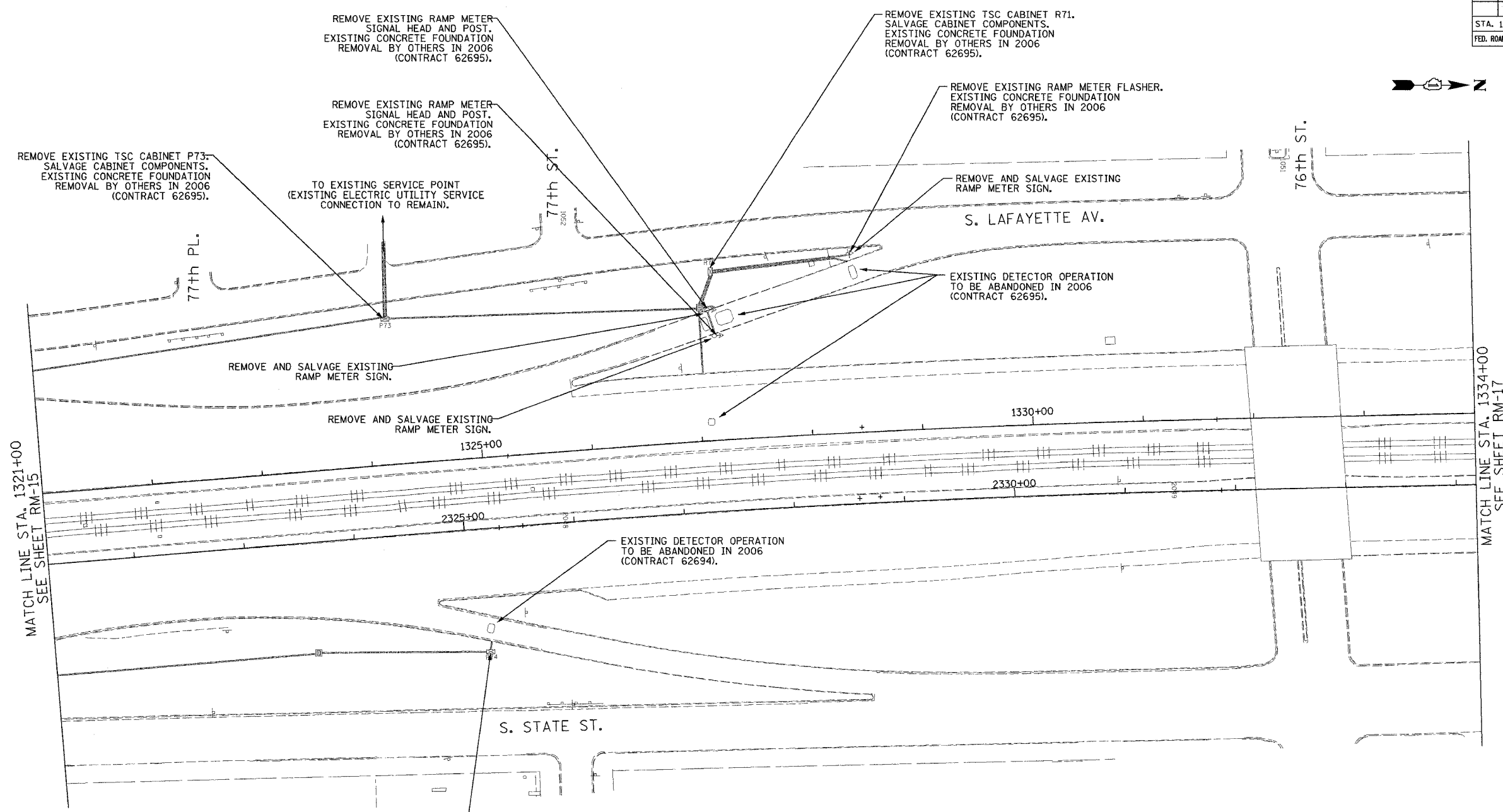
ILLINOIS DEPARTMENT OF TRANSPORTATION
 F.A.I. 94/90 (DAN RYAN EXPRESSWAY)
 31st STREET to I-57

SURVEILLANCE/COMMUNICATIONS
 REMOVAL PLAN

SCALE: 1"=50'
 DATE: October 29, 2004
 DRAWN BY: SD
 CHECKED BY: M.J.L.

P:\0300190.35\115\cadd\115\020182.dwg 10/14/2004 09:32:18 AM

| | | | |
|---------------------|-----------------|------------------|-----------|
| SECTION | COUNTY | TOTAL SHEETS | SHEET NO. |
| 2003-0311 | COOK | 976 | 638 |
| STA. 1321+00 | TO STA. 1334+00 | | |
| FED. ROAD DIST. NO. | ILLINOIS | FED. AID PROJECT | |
| 62583 | | | |



MATCH LINE STA. 1321+00
SEE SHEET RM-15

MATCH LINE STA. 1334+00
SEE SHEET RM-17

- NOTES:
- SEE DRAWINGS ME-01 AND ME-02 FOR ELECTRICAL SYMBOLS AND ABBREVIATIONS.
 - COORDINATE ALL WORK WITH IDOT CONTRACT NO. 62694 AND IDOT CONTRACT NO. 62695.
 - THE EXISTING VEHICLE DETECTION AND RAMP METERING SYSTEMS SHALL REMAIN IN OPERATION FOR AS LONG AS POSSIBLE AND SHALL ONLY BE REMOVED/ABANDONED AS DIRECTED BY THE ENGINEER.
 - ALL EXISTING CONDUIT/WIRING BELOW GRADE, AND ALL EXISTING HANDHOLES SHALL BE ABANDONED IN PLACE.



RM-16

Edwards AND Kelcey
 ONE NORTH FRANKLIN
 CHICAGO, IL 60606
 PHONE: (312) 251-3000
 FAX: (312) 251-3015
 WEB: WWW.EKCORP.COM

| REVISIONS | |
|-----------|------|
| NAME | DATE |
| | |
| | |
| | |
| | |
| | |
| | |
| | |
| | |
| | |
| | |

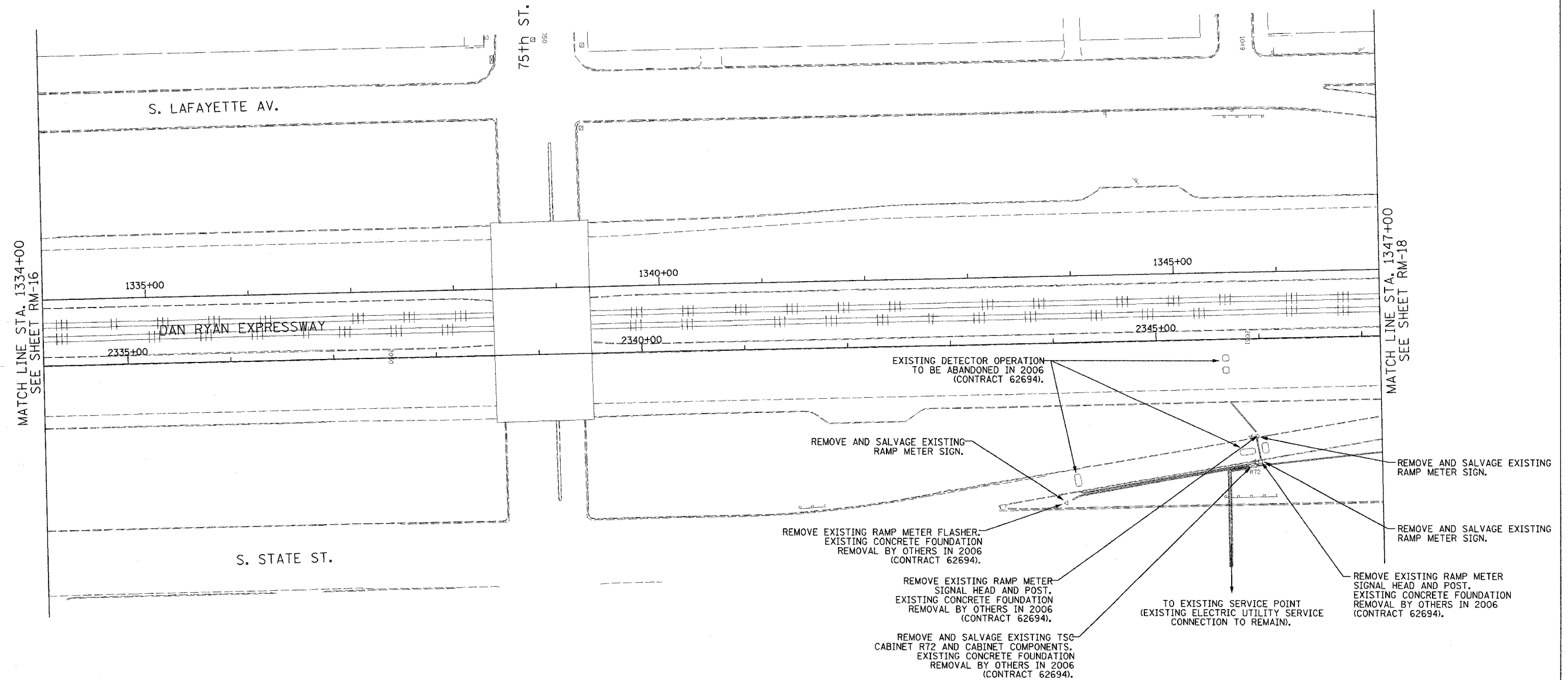
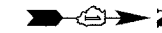
ILLINOIS DEPARTMENT OF TRANSPORTATION
 F.A.I. 94/90 (DAN RYAN EXPRESSWAY)
 31st STREET to I-57
 SURVEILLANCE/COMMUNICATIONS
 REMOVAL PLAN
 SCALE: 1"=50'
 DATE: October 29, 2004
 DRAWN BY: SD
 CHECKED BY: M.JL

P:\030019\035\16\road\7\m020192a.dwg 10/14/2004 09:32:23 AM

| | | | |
|---------------------|----------|------------------|-----------|
| SECTION | COUNTY | TOTAL SHEETS | SHEET NO. |
| 2003-0311 | COOK | 976 | 639 |
| STA. 1334+00 | | TO STA. 1347+00 | |
| FED. ROAD DIST. NO. | ILLINOIS | FED. AID PROJECT | |
| 62583 | | | |

NOTES:

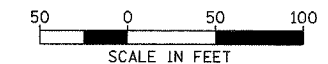
- SEE DRAWINGS ME-01 AND ME-02 FOR ELECTRICAL SYMBOLS AND ABBREVIATIONS.
- COORDINATE ALL WORK WITH IDOT CONTRACT NO. 62694.
- THE EXISTING VEHICLE DETECTION AND RAMP METERING SYSTEMS SHALL REMAIN IN OPERATION FOR AS LONG AS POSSIBLE AND SHALL ONLY BE REMOVED/ABANDONED AS DIRECTED BY THE ENGINEER.
- ALL EXISTING CONDUIT/WIRING BELOW GRADE SHALL BE ABANDONED IN PLACE.



MATCH LINE STA. 1334+00
SEE SHEET RM-16

MATCH LINE STA. 1347+00
SEE SHEET RM-18

- EXISTING DETECTOR OPERATION TO BE ABANDONED IN 2006 (CONTRACT 62694).
- REMOVE AND SALVAGE EXISTING RAMP METER SIGN.
- REMOVE EXISTING RAMP METER FLASHER, EXISTING CONCRETE FOUNDATION REMOVAL BY OTHERS IN 2006 (CONTRACT 62694).
- REMOVE EXISTING RAMP METER SIGNAL HEAD AND POST, EXISTING CONCRETE FOUNDATION REMOVAL BY OTHERS IN 2006 (CONTRACT 62694).
- REMOVE AND SALVAGE EXISTING TSC CABINET R72 AND CABINET COMPONENTS, EXISTING CONCRETE FOUNDATION REMOVAL BY OTHERS IN 2006 (CONTRACT 62694).
- TO EXISTING SERVICE POINT (EXISTING ELECTRIC UTILITY SERVICE CONNECTION TO REMAIN).
- REMOVE AND SALVAGE EXISTING RAMP METER SIGN.
- REMOVE AND SALVAGE EXISTING RAMP METER SIGN.
- REMOVE EXISTING RAMP METER SIGNAL HEAD AND POST, EXISTING CONCRETE FOUNDATION REMOVAL BY OTHERS IN 2006 (CONTRACT 62694).



RM-17

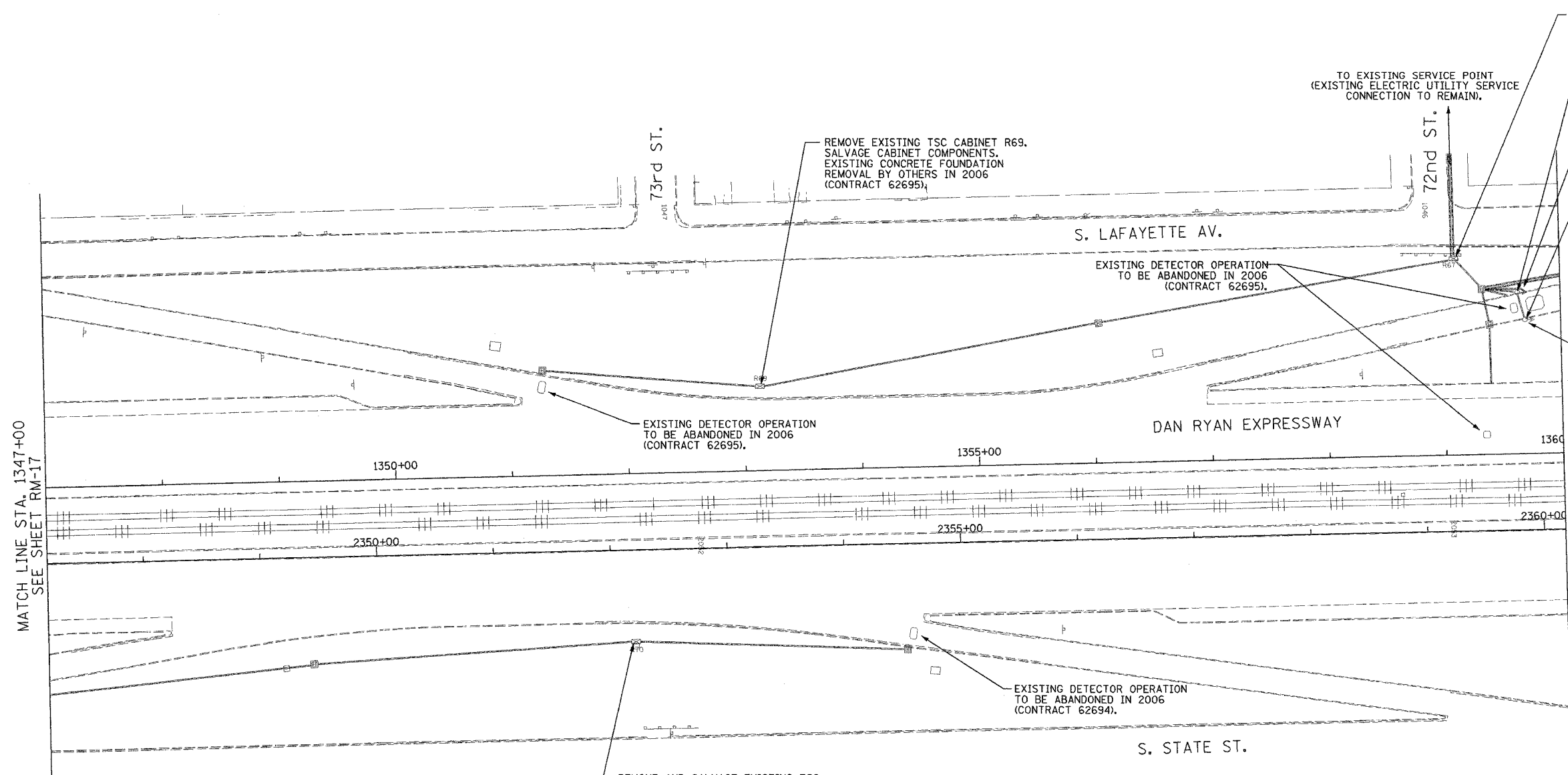
| REVISIONS | |
|-----------|------|
| NAME | DATE |
| | |
| | |
| | |
| | |
| | |
| | |
| | |
| | |
| | |
| | |

ILLINOIS DEPARTMENT OF TRANSPORTATION
 F.A.I. 94/90 (DAN RYAN EXPRESSWAY)
 31st STREET TO I-57
 SURVEILLANCE/COMMUNICATIONS
 REMOVAL PLAN
 SCALE: 1"=50'
 DATE: October 29, 2004
 DRAWN BY: SD
 CHECKED BY: MJL

Edwards AND Kelcey
 ONE NORTH FRANKLIN
 CHICAGO, IL 60606
 PHONE: (312) 251-3000
 FAX: (312) 251-3015
 WEB: WWW.EDKCORP.COM

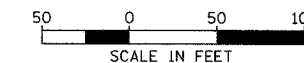
10/14/2004 09:52:29 AM

| | | | |
|---------------------|----------|------------------|-----------|
| SECTION | COUNTY | TOTAL SHEETS | SHEET NO. |
| 2003-0311 | COOK | 976 | 640 |
| STA. 1347+00 | | TO STA. 1360+00 | |
| FED. ROAD DIST. NO. | ILLINOIS | FED. AID PROJECT | |
| 62583 | | | |



NOTES:

- SEE DRAWINGS ME-01 AND ME-02 FOR ELECTRICAL SYMBOLS AND ABBREVIATIONS.
- COORDINATE ALL WORK WITH IDOT CONTRACT NO. 62694 AND IDOT CONTRACT NO. 62695.
- THE EXISTING VEHICLE DETECTION AND RAMP METERING SYSTEMS SHALL REMAIN IN OPERATION FOR AS LONG AS POSSIBLE AND SHALL ONLY BE REMOVED/ABANDONED AS DIRECTED BY THE ENGINEER.
- ALL EXISTING CONDUIT/WIRING BELOW GRADE, AND ALL EXISTING HANDHOLES SHALL BE ABANDONED IN PLACE.



RM-18

Edwards AND Kelcey
 ONE NORTH FRANKLIN
 CHICAGO, IL 60606
 PHONE: (312) 251-3000
 FAX: (312) 251-3015
 WEB: WWW.EKCORP.COM

| REVISIONS | |
|-----------|------|
| NAME | DATE |
| | |
| | |
| | |
| | |
| | |
| | |
| | |
| | |
| | |
| | |

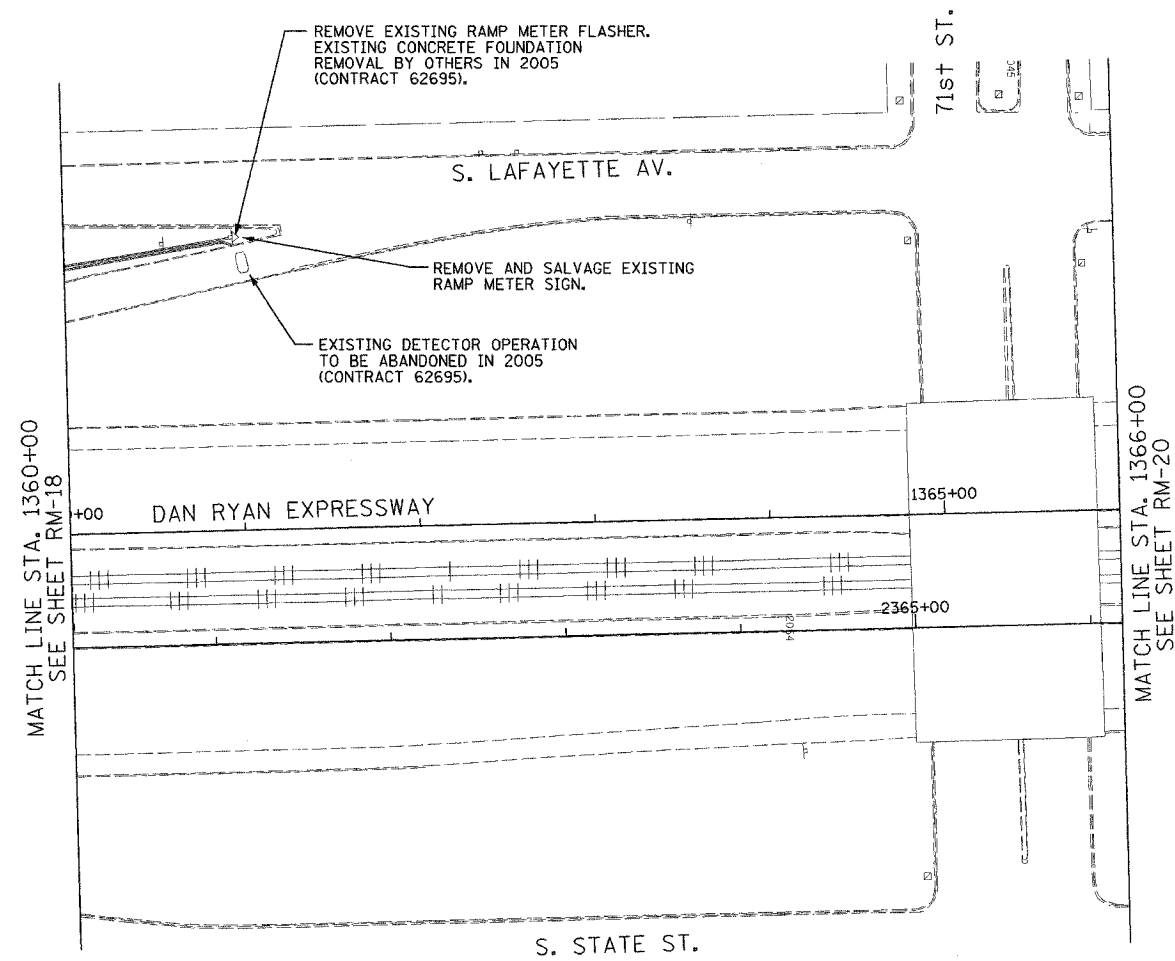
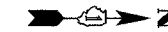
ILLINOIS DEPARTMENT OF TRANSPORTATION
 F.A.I. 94/90 (DAN RYAN EXPRESSWAY)
 31st STREET to I-57

SURVEILLANCE/COMMUNICATIONS
 REMOVAL PLAN

SCALE: 1"=50'
 DATE: October 29, 2004
 DRAWN BY: SD
 CHECKED BY: MJL

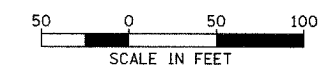
10/14/2004 09:32:36 AM

| | | | |
|------------------------------|----------|------------------|-----------|
| SECTION | COUNTY | TOTAL SHEETS | SHEET NO. |
| 2003-0311 | COOK | 976 | 641 |
| STA. 1360+00 TO STA. 1366+00 | | | |
| FED. ROAD DIST. NO. | ILLINOIS | FED. AID PROJECT | |
| 62583 | | | |



NOTES:

- SEE DRAWINGS ME-01 AND ME-02 FOR ELECTRICAL SYMBOLS AND ABBREVIATIONS.
- COORDINATE ALL WORK WITH IDOT CONTRACT NO. 62695.
- THE EXISTING VEHICLE DETECTION AND RAMP METERING SYSTEMS SHALL REMAIN IN OPERATION FOR AS LONG AS POSSIBLE AND SHALL ONLY BE REMOVED/ABANDONED AS DIRECTED BY THE ENGINEER.
- ALL EXISTING CONDUIT/WIRING BELOW GRADE SHALL BE ABANDONED IN PLACE.



RM-19

**Edwards
AND Kelcey**

ONE NORTH FRANKLIN
CHICAGO, IL 60606
PHONE: (312) 251-3000
FAX: (312) 251-3015
WEB: WWW.EKCORP.COM

| REVISIONS | |
|-----------|------|
| NAME | DATE |
| | |
| | |
| | |
| | |
| | |
| | |
| | |
| | |
| | |
| | |

ILLINOIS DEPARTMENT OF TRANSPORTATION
F.A.I. 94/90 (DAN RYAN EXPRESSWAY)
31st STREET TO I-57

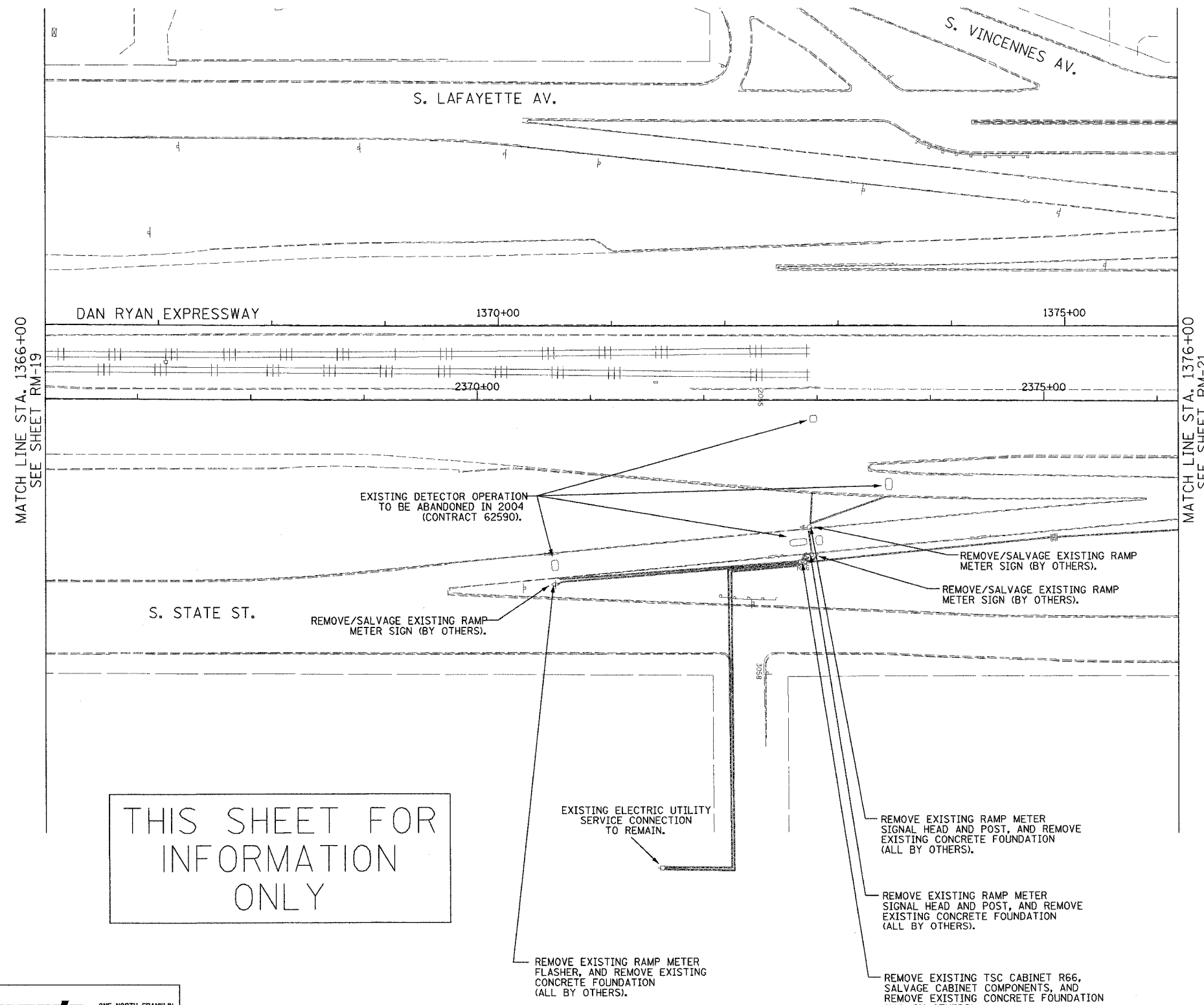

SURVEILLANCE/COMMUNICATIONS
REMOVAL PLAN

SCALE: 1"=50'
DATE: October 29, 2004

DRAWN BY: SD
CHECKED BY: MJL

P:\03009035\15\62695\rm202222a.dwg 09/30/04 09:32:42 AM

| | | | |
|---------------------|-----------------|------------------|-----------|
| SECTION | COUNTY | TOTAL SHEETS | SHEET NO. |
| 2003-0311 | COOK | 976 | 642 |
| STA. 1366+00 | TO STA. 1376+00 | | |
| FED. ROAD DIST. NO. | ILLINOIS | FED. AID PROJECT | |
| | 62583 | | |



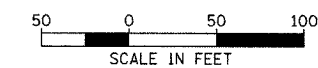
NOTES:

1. SEE DRAWINGS ME-01 AND ME-02 FOR ELECTRICAL SYMBOLS AND ABBREVIATIONS.
2. ALL ITS EQUIPMENT REMOVAL AND SALVAGE WORK THIS SHEET BY OTHERS (DOT CONTRACT NO. 62590).
3. THE EXISTING VEHICLE DETECTION AND RAMP METERING SYSTEMS SHALL REMAIN IN OPERATION FOR AS LONG AS POSSIBLE AND SHALL ONLY BE REMOVED/ABANDONED AS DIRECTED BY THE ENGINEER.
4. ALL EXISTING CONDUIT/WIRING BELOW GRADE, AND ALL EXISTING HANDHOLES SHALL BE ABANDONED IN PLACE.

MATCH LINE STA. 1366+00
SEE SHEET RM-19

MATCH LINE STA. 1376+00
SEE SHEET RM-21

THIS SHEET FOR
INFORMATION
ONLY



RM-20

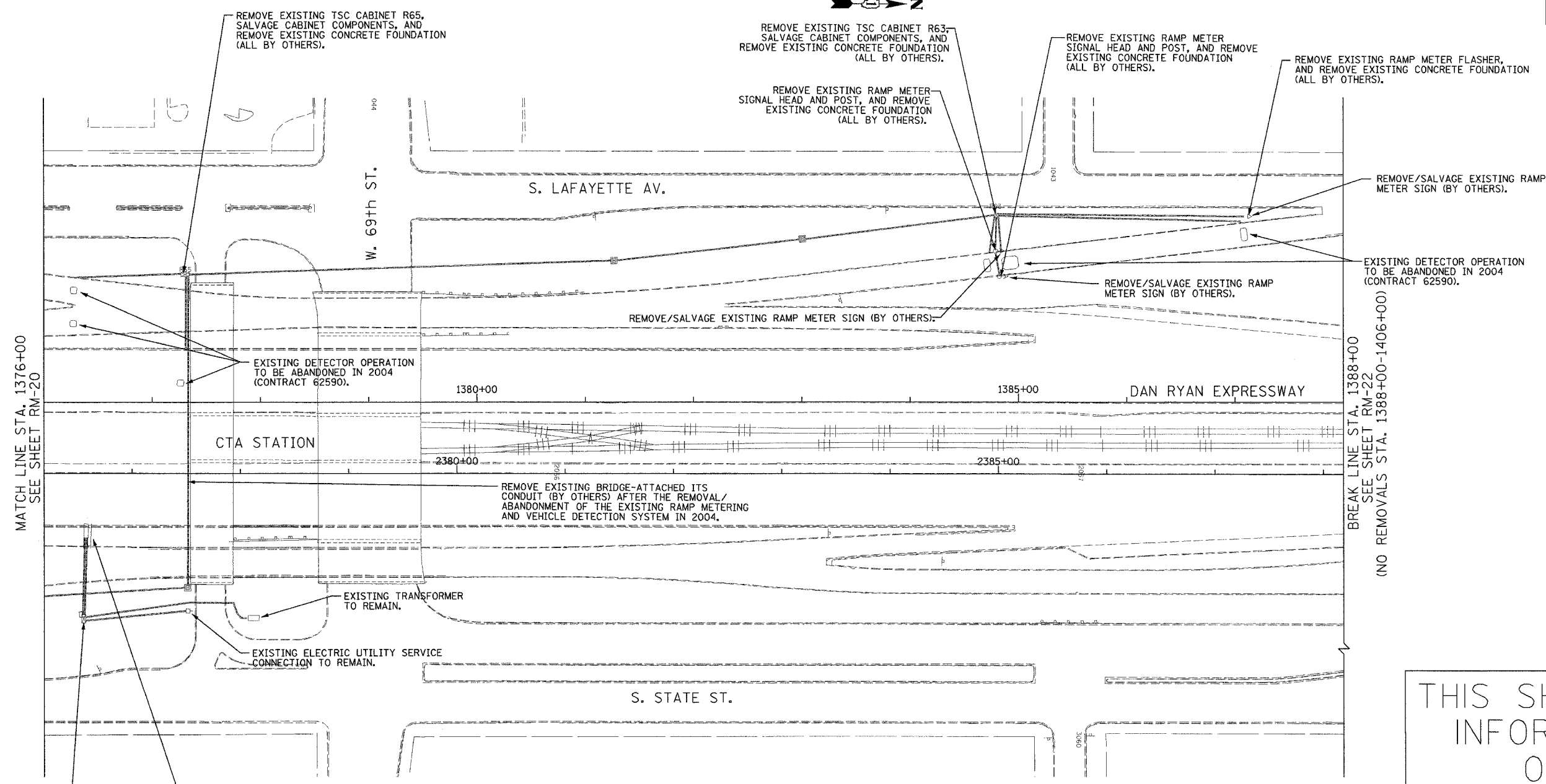
**Edwards
AND
Kelcey**
ONE NORTH FRANKLIN
CHICAGO, IL 60606
PHONE: (312) 251-3000
FAX: (312) 251-3015
WEB: WWW.EKCORP.COM

| REVISIONS | |
|-----------|------|
| NAME | DATE |
| | |
| | |
| | |
| | |
| | |
| | |
| | |
| | |
| | |
| | |

ILLINOIS DEPARTMENT OF TRANSPORTATION
F.A.I. 94/90 (DAN RYAN EXPRESSWAY)
31st STREET TO I-57
SURVEILLANCE/COMMUNICATIONS
REMOVAL PLAN
SCALE: 1"=50'
DATE: October 29, 2004
DRAWN BY: SD
CHECKED BY: M.J.L.


10/14/2004 09:32:47 AM

| | | | |
|---------------------|-----------------|------------------|-----------|
| SECTION | COUNTY | TOTAL SHEETS | SHEET NO. |
| 2003-0311 | COOK | 976 | 643 |
| STA. 1376+00 | TO STA. 1388+00 | | |
| FED. ROAD DIST. NO. | ILLINOIS | FED. AID PROJECT | |
| 62583 | | | |



THIS SHEET FOR INFORMATION ONLY

- NOTES:
- SEE DRAWINGS ME-01 AND ME-02 FOR ELECTRICAL SYMBOLS AND ABBREVIATIONS.
 - ALL ITS EQUIPMENT REMOVAL AND SALVAGE WORK THIS SHEET BY OTHERS (IDOT CONTRACT NO. 62590).
 - THE EXISTING VEHICLE DETECTION AND RAMP METERING SYSTEMS, AND THE EXISTING CHANGEABLE MESSAGE SIGN SHALL REMAIN IN OPERATION FOR AS LONG AS POSSIBLE AND SHALL ONLY BE REMOVED/ABANDONED AS DIRECTED BY THE ENGINEER.
 - ALL EXISTING CONDUIT/WIRING BELOW GRADE, AND ALL EXISTING HANDHOLES SHALL BE ABANDONED IN PLACE.



RM-21

| REVISIONS | |
|-----------|------|
| NAME | DATE |
| | |
| | |
| | |
| | |
| | |
| | |
| | |
| | |
| | |
| | |

ILLINOIS DEPARTMENT OF TRANSPORTATION
 F.A.I. 94/90 (DAN RYAN EXPRESSWAY)
 31st STREET to I-57

SURVEILLANCE/COMMUNICATIONS
 REMOVAL PLAN

SCALE: 1"=50'
 DATE: October 29, 2004

DRAWN BY: SD
 CHECKED BY: MJL

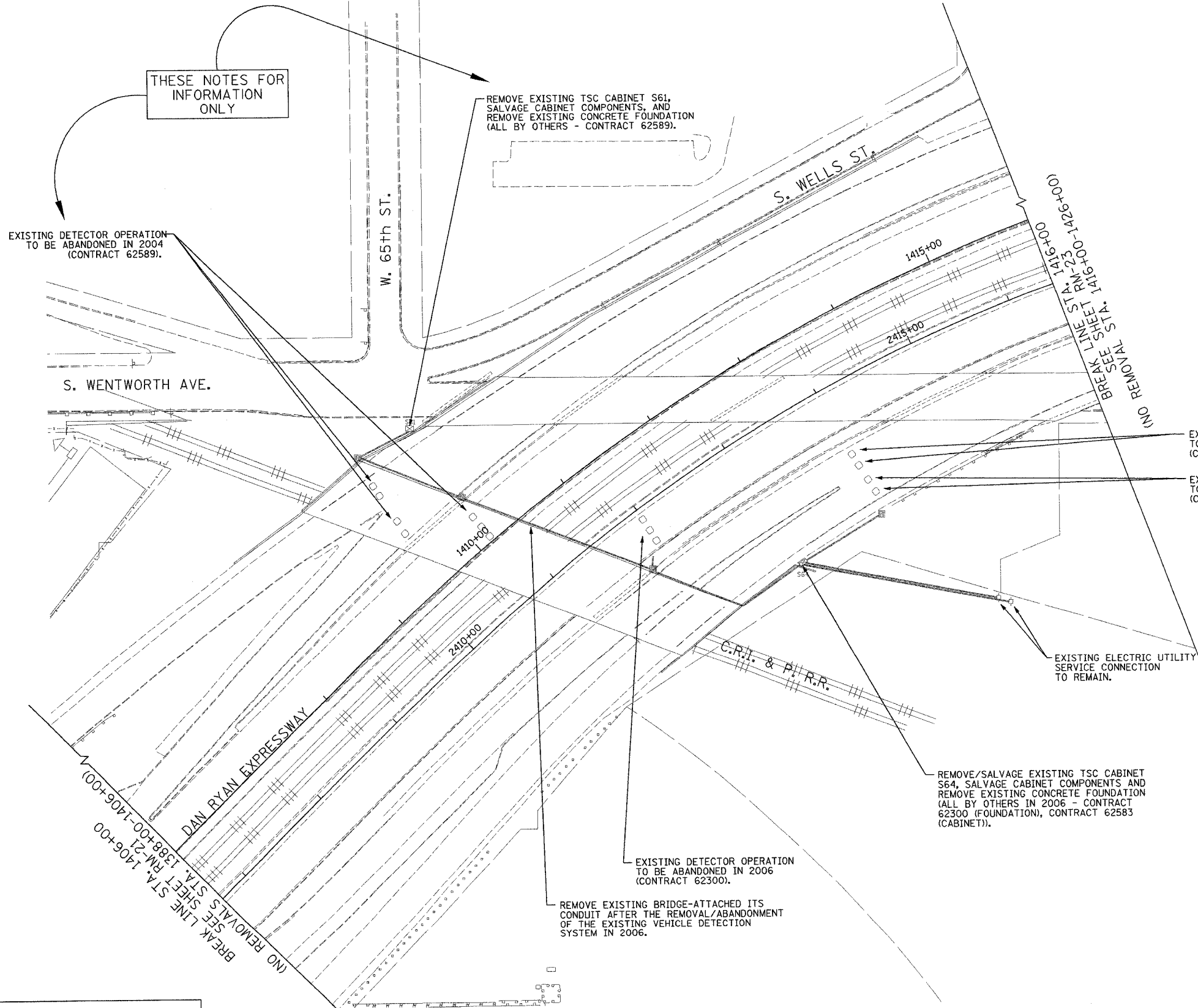
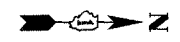
**Edwards
 AND Kelcey**

ONE NORTH FRANKLIN
 CHICAGO, IL 60606
 PHONE: (312) 251-3000
 FAX: (312) 251-3015
 WEB: WWW.EKCORP.COM

P:\NO.000190.35\116\000190\1160202-428-211

10/14/2004 09:32:51 AM

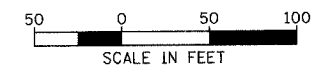
| | | | |
|------------------------------|----------|------------------|-----------|
| SECTION | COUNTY | TOTAL SHEETS | SHEET NO. |
| 2003-0311 | COOK | 976 | 644 |
| STA. 1406+00 TO STA. 1416+00 | | | |
| FED. ROAD DIST. NO. | ILLINOIS | FED. AID PROJECT | |
| | | 62583 | |



- NOTES:
1. SEE DRAWINGS ME-01 AND ME-02 FOR ELECTRICAL SYMBOLS AND ABBREVIATIONS.
 2. COORDINATE ALL WORK WITH IDOT CONTRACT NO. 62583, INDOT CONTRACT NO. 62589, IDOT CONTRACT NO. 62300, AND IDOT CONTRACT NO. 62301.
 3. THE EXISTING VEHICLE DETECTION SYSTEM SHALL REMAIN IN OPERATION FOR AS LONG AS POSSIBLE AND SHALL ONLY BE REMOVED/ABANDONED AS DIRECTED BY THE ENGINEER.
 4. ALL EXISTING CONDUIT/WIRING BELOW GRADE, AND ALL EXISTING HANDHOLES SHALL BE ABANDONED IN PLACE.

THESE NOTES FOR INFORMATION ONLY

THESE NOTES FOR INFORMATION ONLY



RM-22

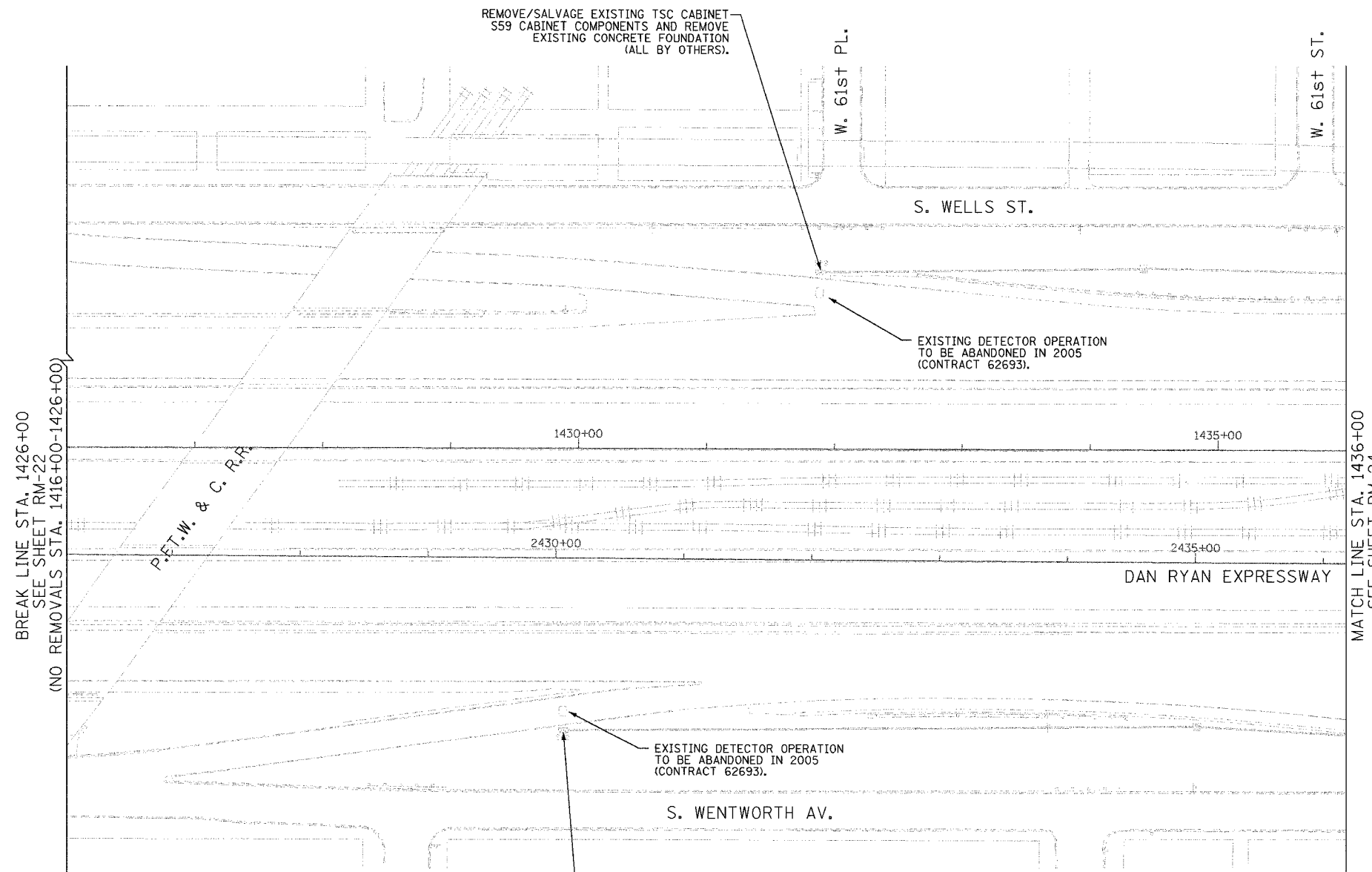
Edwards AND Kelcey
 ONE NORTH FRANKLIN
 CHICAGO, IL 60606
 PHONE: (312) 251-3000
 FAX: (312) 251-3015
 WEB: WWW.EKCORP.COM

| REVISIONS | |
|-----------|------|
| NAME | DATE |
| | |
| | |
| | |
| | |
| | |
| | |
| | |
| | |
| | |
| | |

ILLINOIS DEPARTMENT OF TRANSPORTATION
 F.A.I. 94/90 (DAN RYAN EXPRESSWAY)
 31st STREET to I-57
 SURVEILLANCE/COMMUNICATIONS
 REMOVAL PLAN
 SCALE: 1"=50'
 DATE: October 29, 2004
 DRAWN BY: SD
 CHECKED BY: MJL

10/14/2004 09:32:55 AM

| | | | |
|---------------------|-----------------|------------------|-----------|
| SECTION | COUNTY | TOTAL SHEETS | SHEET NO. |
| 2003-0311 | COOK | 976 | 645 |
| STA. 1426+00 | TO STA. 1436+00 | | |
| FED. ROAD DIST. NO. | ILLINOIS | FED. AID PROJECT | |
| 62583 | | | |

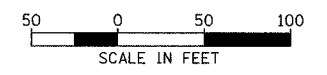


- NOTES:
1. SEE DRAWINGS ME-01 AND ME-02 FOR ELECTRICAL SYMBOLS AND ABBREVIATIONS.
 2. COORDINATE ALL WORK WITH IDOT CONTRACT NO. 62733 AND IDOT CONTRACT NO. 62693.
 3. THE EXISTING VEHICLE DETECTION SYSTEM SHALL REMAIN IN OPERATION FOR AS LONG AS POSSIBLE AND SHALL ONLY BE REMOVED/ABANDONED AS DIRECTED BY THE ENGINEER.
 4. ALL EXISTING CONDUIT/WIRING BELOW GRADE, AND ALL EXISTING HANDHOLES SHALL BE ABANDONED IN PLACE.

BREAK LINE STA. 1426+00
SEE SHEET RM-22
(NO REMOVALS STA. 1416+00-1426+00)

MATCH LINE STA. 1436+00
SEE SHEET RM-24

THIS SHEET FOR
INFORMATION
ONLY



RM-23

| REVISIONS | |
|-----------|---------|
| NAME | DATE |
| REVISED | 1/21/05 |
| | |
| | |
| | |
| | |
| | |
| | |
| | |
| | |

ILLINOIS DEPARTMENT OF TRANSPORTATION
F.A.I. 94/90 (DAN RYAN EXPRESSWAY)
31st STREET to I-57

SURVEILLANCE/COMMUNICATIONS
REMOVAL PLAN

SCALE: 1"=50'
DATE: October 29, 2004

DRAWN BY: SD
CHECKED BY: MJL

**Edwards
AND
Kelcey**

ONE NORTH FRANKLIN
CHICAGO, IL 60606
PHONE: (312) 251-3000
FAX: (312) 251-3015
WEB: WWW.EKCORP.COM

REMOVE EXISTING TSC CABINET S62,
SALVAGE CABINET COMPONENTS, AND
REMOVE EXISTING CONCRETE FOUNDATION
(ALL BY OTHERS).

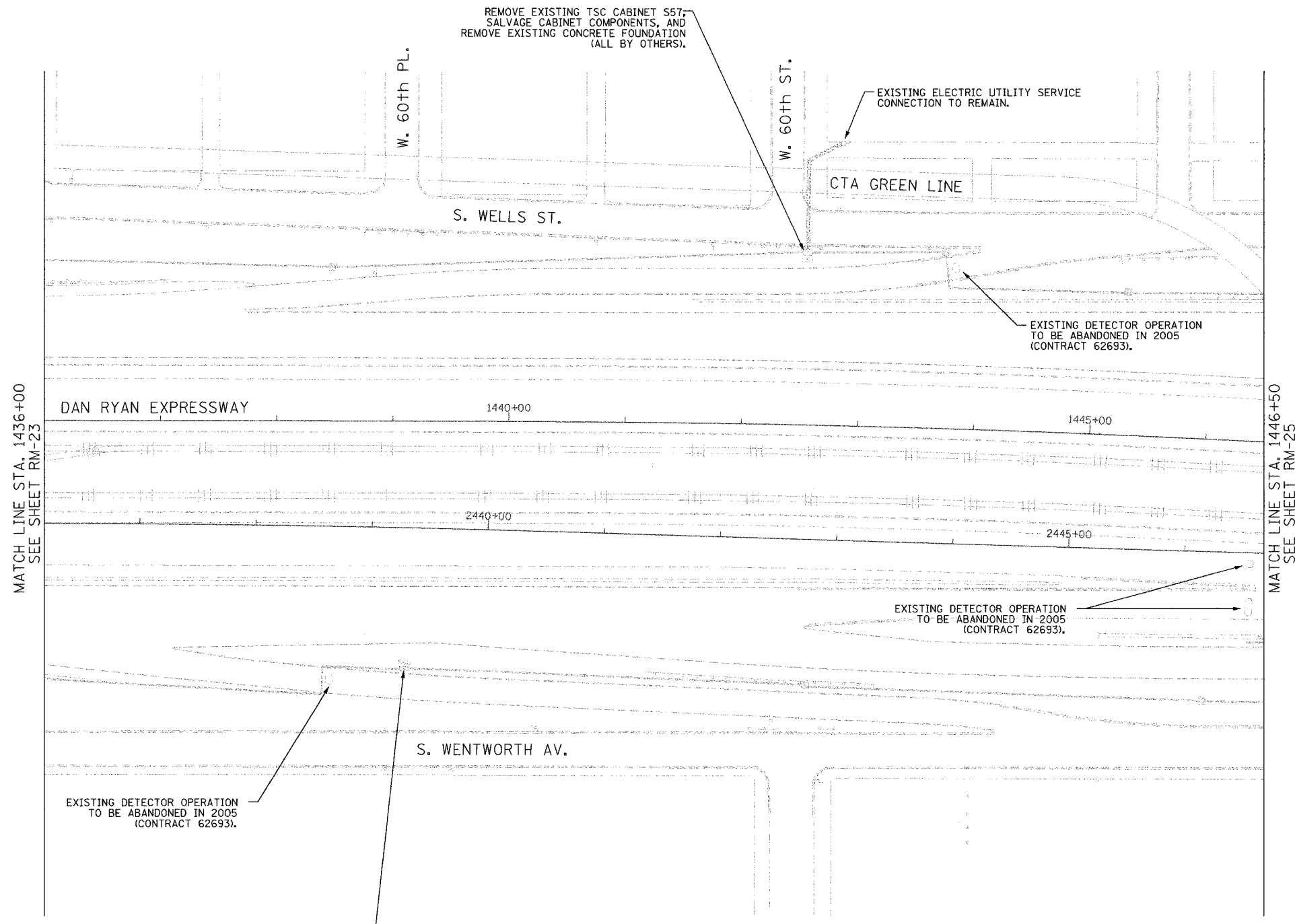

REMOVE/SALVAGE EXISTING TSC CABINET
S59 CABINET COMPONENTS AND REMOVE
EXISTING CONCRETE FOUNDATION
(ALL BY OTHERS).

EXISTING DETECTOR OPERATION
TO BE ABANDONED IN 2005
(CONTRACT 62693).

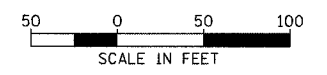
EXISTING DETECTOR OPERATION
TO BE ABANDONED IN 2005
(CONTRACT 62693).

01/22/2005 11:57:37 AM

| | | | |
|---------------------|-----------------|------------------|-----------|
| SECTION | COUNTY | TOTAL SHEETS | SHEET NO. |
| 2003-0311 | COOK | 976 | 646 |
| STA. 1436+00 | TO STA. 1446+50 | | |
| FED. ROAD DIST. NO. | ILLINOIS | FED. AID PROJECT | |
| | | 62583 | |



- NOTES:
1. SEE DRAWINGS ME-01 AND ME-02 FOR ELECTRICAL SYMBOLS AND ABBREVIATIONS.
 2. COORDINATE ALL WORK WITH IDOT CONTRACT NO. 62733 AND IDOT CONTRACT NO. 62693.
 3. THE EXISTING VEHICLE DETECTION SYSTEM SHALL REMAIN IN OPERATION FOR AS LONG AS POSSIBLE AND SHALL ONLY BE REMOVED/ABANDONED AS DIRECTED BY THE ENGINEER.
 4. ALL EXISTING CONDUIT/WIRING BELOW GRADE, AND ALL EXISTING HANDHOLES SHALL BE ABANDONED IN PLACE.



RM-24

THIS SHEET FOR INFORMATION ONLY

| REVISIONS | |
|-----------|---------|
| NAME | DATE |
| REVISED | 1/21/05 |
| | |
| | |
| | |
| | |
| | |
| | |
| | |
| | |

ILLINOIS DEPARTMENT OF TRANSPORTATION
 F.A.I. 94/90 (DAN RYAN EXPRESSWAY)
 31st STREET to I-57

SURVEILLANCE/COMMUNICATIONS
 REMOVAL PLAN

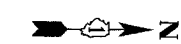
SCALE: 1"=50'
 DATE: October 29, 2004

DRAWN BY: SD
 CHECKED BY: MJL

Edwards AND Kelcey
 ONE NORTH FRANKLIN
 CHICAGO, IL 60606
 PHONE: (312) 251-3000
 FAX: (312) 251-3015
 WEB: WWW.EKCORP.COM

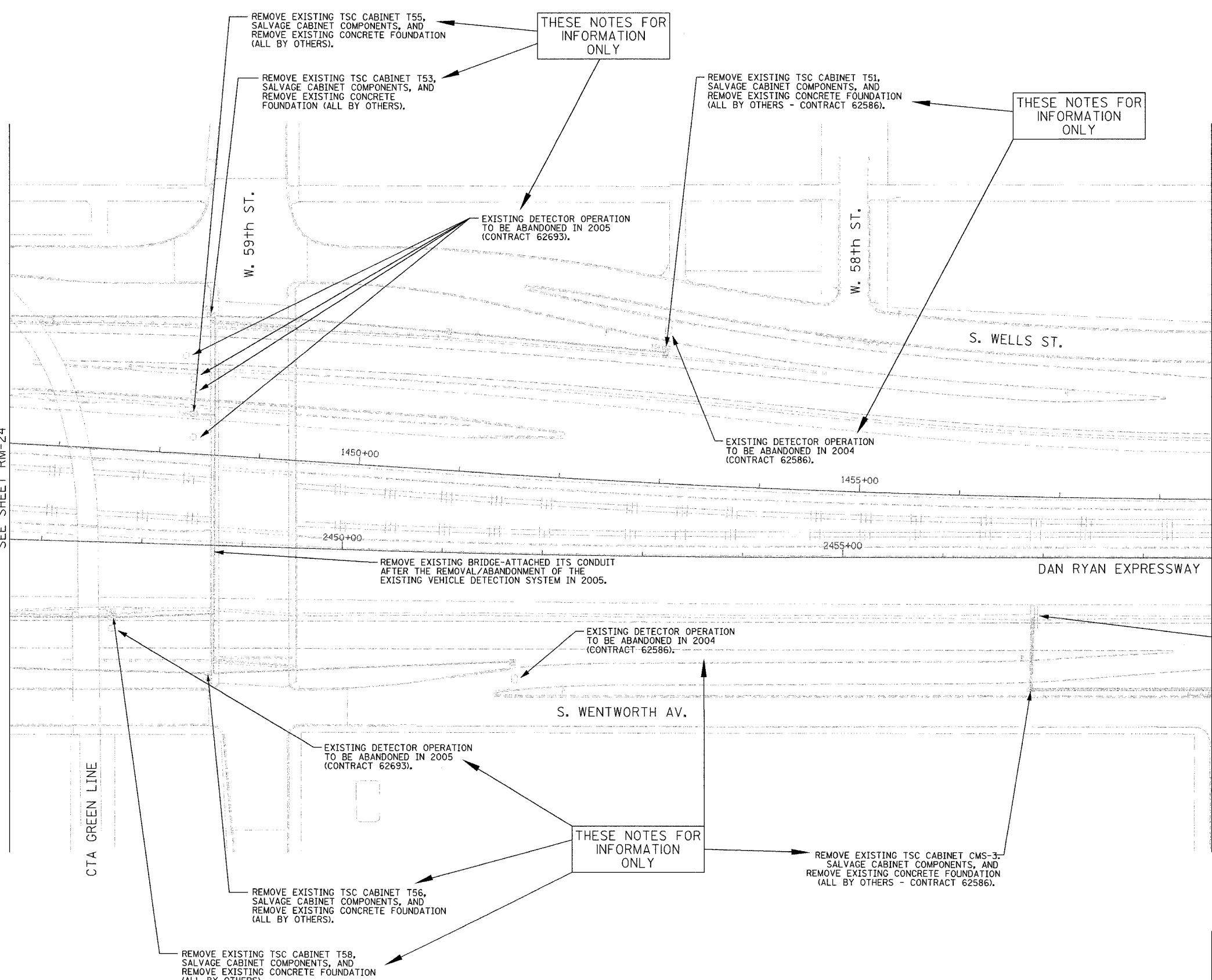
07/22/2005 11:57:49 AM

| | | | |
|------------------------------|----------|------------------|-----------|
| SECTION | COUNTY | TOTAL SHEETS | SHEET NO. |
| 2003-031I | COOK | 976 | 647 |
| STA. 1446+50 TO STA. 1458+50 | | | |
| FED. ROAD DIST. NO. | ILLINOIS | FED. AID PROJECT | |
| 62583 | | | |



MATCH LINE STA. 1446+50
SEE SHEET RM-24

MATCH LINE STA. 1458+50
SEE SHEET RM-26

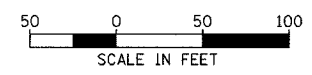


THESE NOTES FOR INFORMATION ONLY

THESE NOTES FOR INFORMATION ONLY

THESE NOTES FOR INFORMATION ONLY

- NOTES:
- SEE DRAWINGS ME-01 AND ME-02 FOR ELECTRICAL SYMBOLS AND ABBREVIATIONS.
 - COORDINATE ALL WORK WITH IDOT CONTRACT NO. 62733, IDOT CONTRACT NO. 62301, IDOT CONTRACT NO. 62586, AND IDOT CONTRACT NO. 62693.
 - THE EXISTING VEHICLE DETECTION SYSTEM AND THE EXISTING CHANGEABLE MESSAGE SIGN SHALL REMAIN IN OPERATION FOR AS LONG AS POSSIBLE AND SHALL ONLY BE REMOVED/ABANDONED AS DIRECTED BY THE ENGINEER.
 - ALL EXISTING CONDUIT/WIRING BELOW GRADE, AND ALL EXISTING HANDHOLES SHALL BE ABANDONED IN PLACE.



RM-25

| REVISIONS | |
|-----------|---------|
| NAME | DATE |
| REVISED | 1/21/05 |
| | |
| | |
| | |
| | |
| | |
| | |
| | |
| | |

ILLINOIS DEPARTMENT OF TRANSPORTATION
F.A.I. 94/90 (DAN RYAN EXPRESSWAY)
31st STREET TO I-57

SURVEILLANCE/COMMUNICATIONS
REMOVAL PLAN

SCALE: 1"=50'
DATE: October 29, 2004

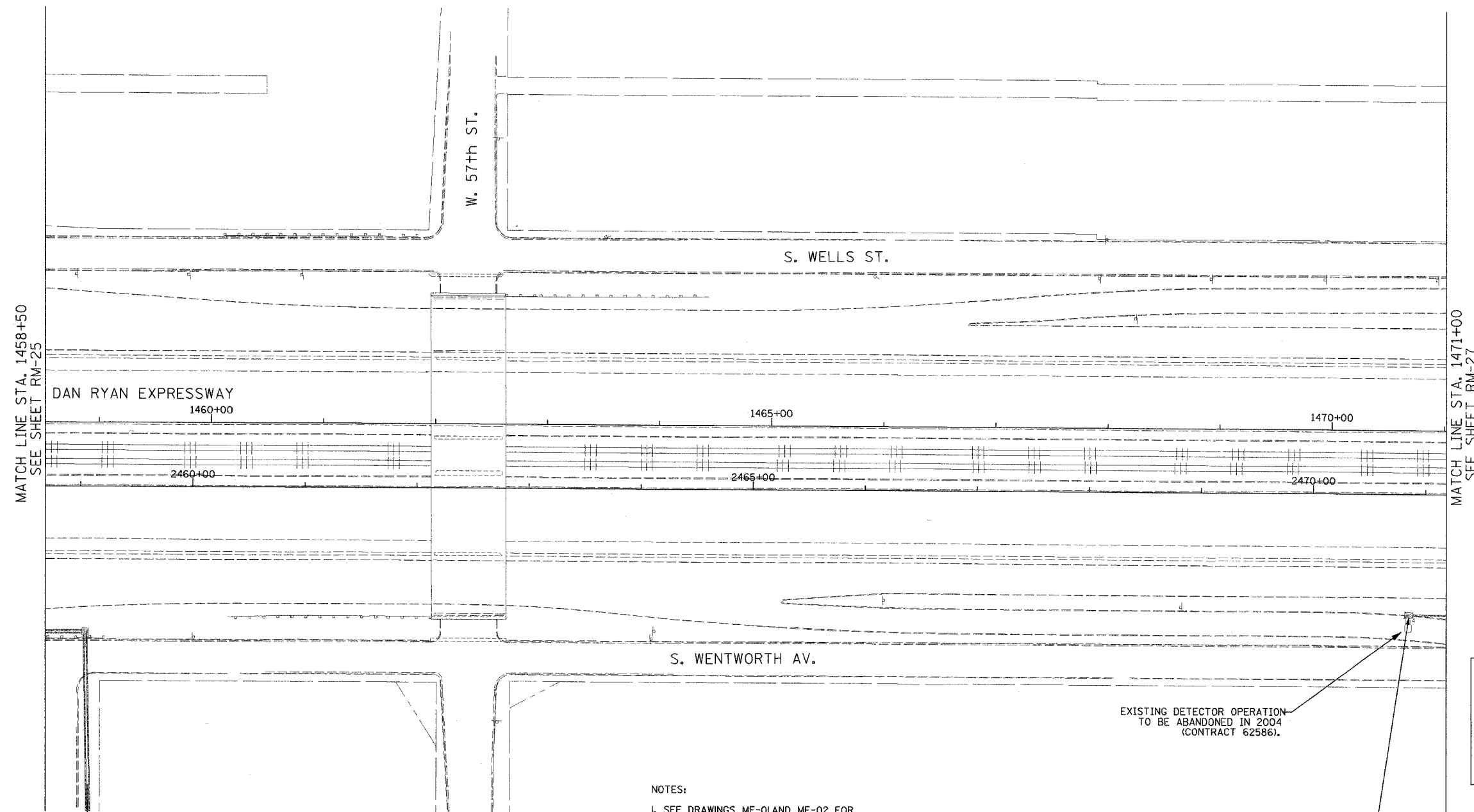
DRAWN BY: SD
CHECKED BY: MJL

Edwards AND Kelcey

ONE NORTH FRANKLIN
CHICAGO, IL 60606
PHONE: (312) 251-3000
FAX: (312) 251-3015
WEB: WWW.EKCORP.COM

07/22/2005 11:57:57 AM

| | | | |
|------------------------------|--------|---|-----------|
| SECTION | COUNTY | TOTAL SHEETS | SHEET NO. |
| 2003-03II | COOK | 976 | 648 |
| STA. 1458+50 TO STA. 1471+00 | | FED. ROAD DIST. NO. ILLINOIS FED. AID PROJECT | |
| 62583 | | | |



MATCH LINE STA. 1458+50
SEE SHEET RM-25

MATCH LINE STA. 1471+00
SEE SHEET RM-27

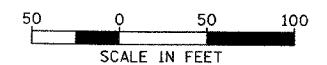
THIS SHEET FOR
INFORMATION
ONLY

EXISTING DETECTOR OPERATION
TO BE ABANDONED IN 2004
(CONTRACT 62586).

REMOVE EXISTING TSC CABINET T54,
SALVAGE CABINET COMPONENTS, AND
REMOVE EXISTING CONCRETE FOUNDATION
(ALL BY OTHERS).

- NOTES:
1. SEE DRAWINGS ME-01 AND ME-02 FOR ELECTRICAL SYMBOLS AND ABBREVIATIONS.
 2. ALL ITS EQUIPMENT REMOVAL AND SALVAGE WORK THIS SHEET BY OTHERS (IDOT CONTRACT NO. 62586).
 3. THE EXISTING VEHICLE DETECTION SYSTEM SHALL REMAIN IN OPERATION FOR AS LONG AS POSSIBLE AND SHALL ONLY BE REMOVED/ABANDONED AS DIRECTED BY THE ENGINEER.
 4. ALL EXISTING CONDUIT/WIRING BELOW GRADE SHALL BE ABANDONED IN PLACE.

TO EXISTING SERVICE POINT
(EXISTING ELECTRIC UTILITY SERVICE
CONNECTION TO REMAIN).



RM-26

**Edwards
AND
Kelcey**
ONE NORTH FRANKLIN
CHICAGO, IL 60606
PHONE: (312) 251-3000
FAX: (312) 251-3015
WEB: WWW.EKCORP.COM

| REVISIONS | |
|-----------|------|
| NAME | DATE |
| | |
| | |
| | |
| | |
| | |
| | |
| | |
| | |
| | |
| | |

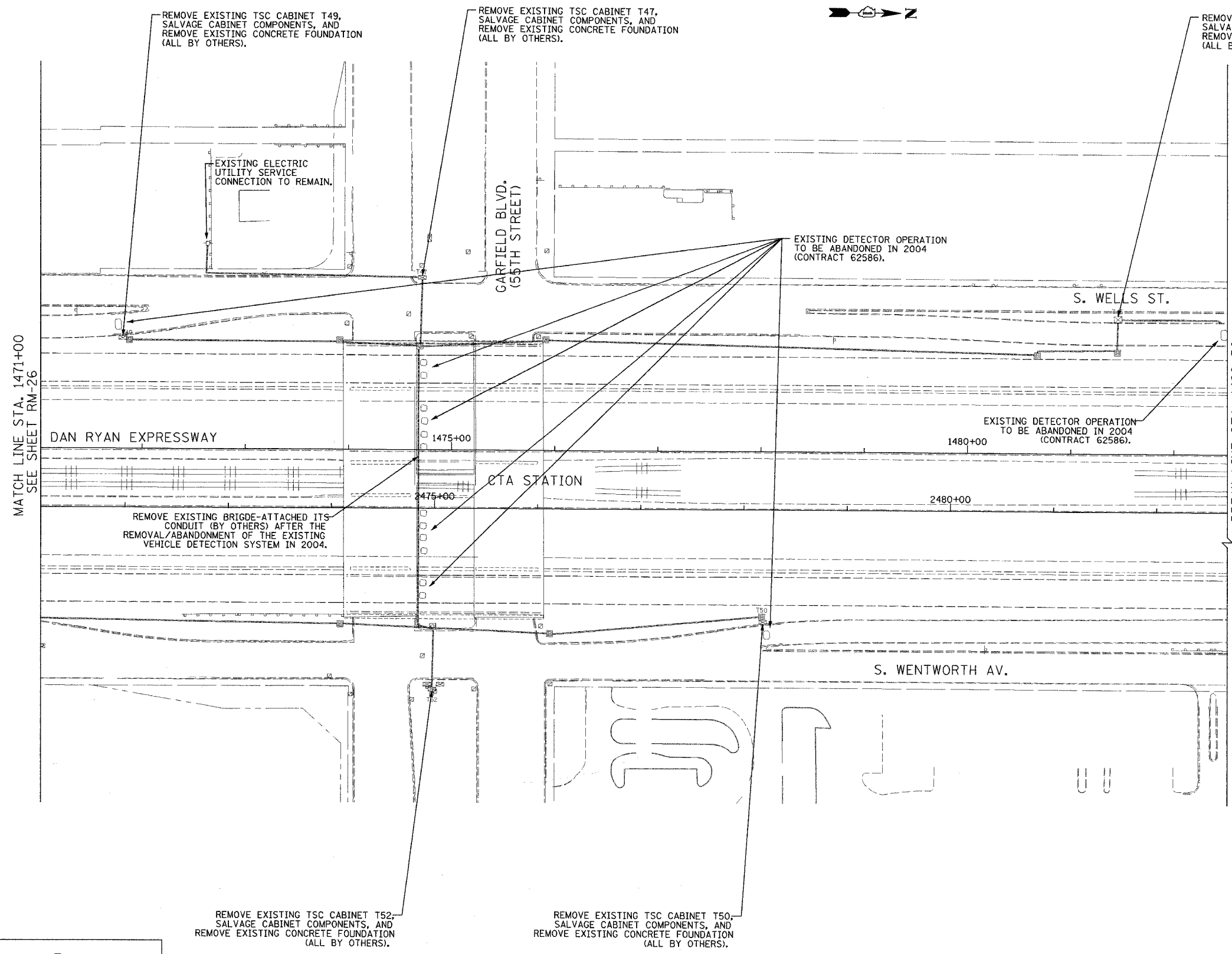
ILLINOIS DEPARTMENT OF TRANSPORTATION
F.A.I. 94/90 (DAN RYAN EXPRESSWAY)
31st STREET TO I-57

SURVEILLANCE/COMMUNICATIONS
REMOVAL PLAN

SCALE: 1"=50'
DATE: October 29, 2004
DRAWN BY: SD
CHECKED BY: MJL

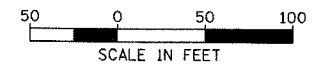
10/14/2004 09:33:11 AM

| | | | |
|------------------------------|--------|---------------------------|-----------|
| SECTION | COUNTY | TOTAL SHEETS | SHEET NO. |
| 2003-031I | COOK | 976 | 649 |
| STA. 1471+00 TO STA. 1482+50 | | ILLINOIS FED. AID PROJECT | |
| 62583 | | | |



THIS SHEET FOR
INFORMATION
ONLY

- NOTES:
1. SEE DRAWINGS ME-01 AND ME-02 FOR ELECTRICAL SYMBOLS AND ABBREVIATIONS.
 2. ALL ITS EQUIPMENT REMOVAL AND SALVAGE WORK THIS SHEET BY OTHERS (IDOT CONTRACT NO. 62586).
 3. THE EXISTING VEHICLE DETECTION SYSTEM SHALL REMAIN IN OPERATION FOR AS LONG AS POSSIBLE AND SHALL ONLY BE REMOVED/ABANDONED AS DIRECTED BY THE ENGINEER.
 4. ALL EXISTING CONDUIT/WIRING BELOW GRADE, AND ALL EXISTING HANDHOLES SHALL BE ABANDONED IN PLACE.



RM-27

| REVISIONS | |
|-----------|------|
| NAME | DATE |
| | |
| | |
| | |
| | |
| | |
| | |
| | |
| | |
| | |
| | |

ILLINOIS DEPARTMENT OF TRANSPORTATION
F.A.I. 94/90 (DAN RYAN EXPRESSWAY)
31st STREET to I-57

SURVEILLANCE/COMMUNICATIONS
REMOVAL PLAN

SCALE: 1"=50'
DATE: October 29, 2004

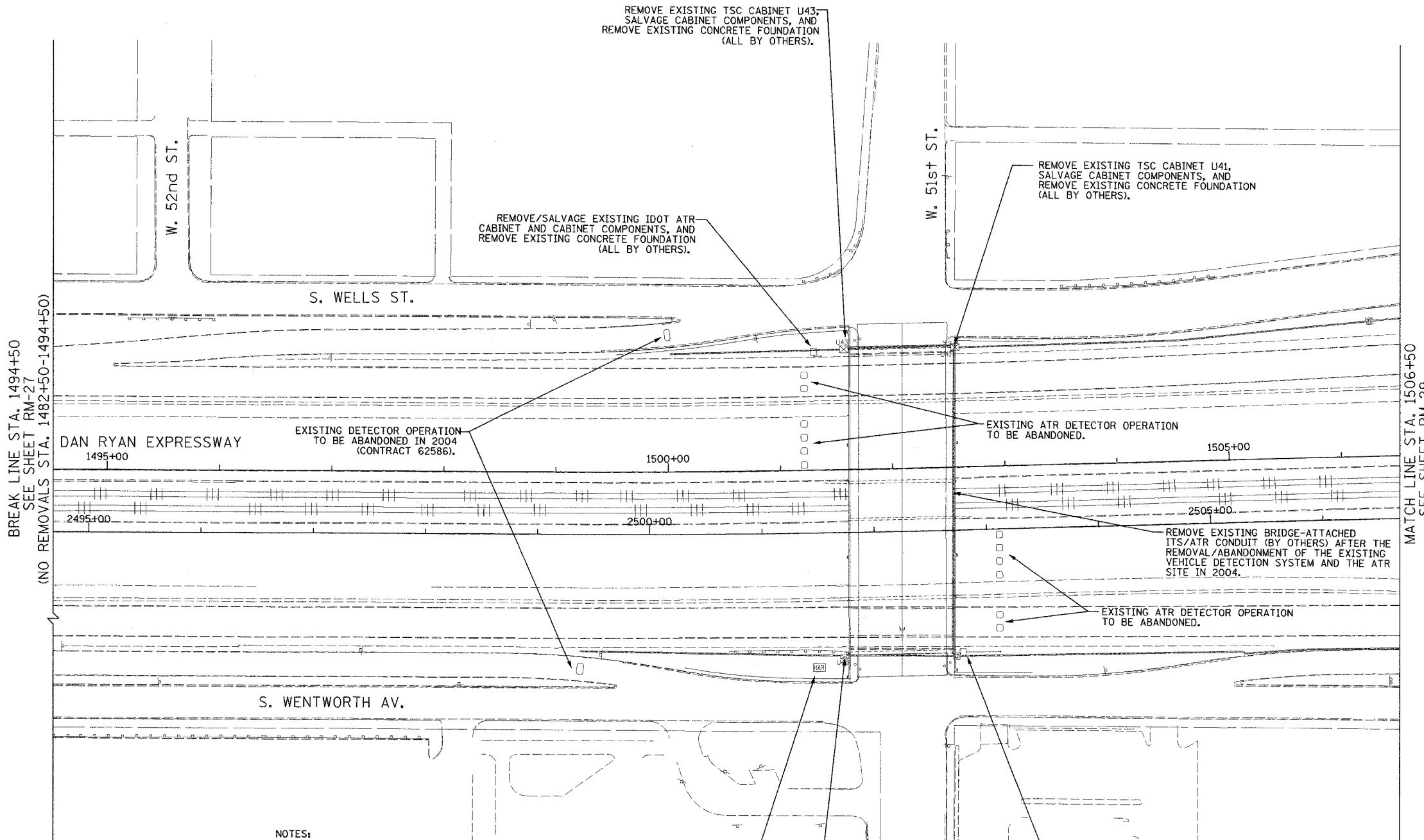
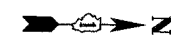
DRAWN BY: SD
CHECKED BY: MJL

**Edwards
AND
Kelcey**

ONE NORTH FRANKLIN
CHICAGO, IL 60606
PHONE: (312) 251-3000
FAX: (312) 251-3015
WEB: WWW.EDKORP.COM

PA 030018 03/15/15 0000 V M 203328517 10/14/2004 09:33:15 AM

| | | | |
|---------------------|-----------------|------------------|-----------|
| SECTION | COUNTY | TOTAL SHEETS | SHEET NO. |
| 2003-0311 | COOK | 976 | 650 |
| STA. 1494+50 | TO STA. 1506+50 | | |
| FED. ROAD DIST. NO. | ILLINOIS | FED. AID PROJECT | |
| 62583 | | | |

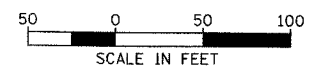


BREAK LINE STA. 1494+50
SEE SHEET RM-27
(NO REMOVALS STA. 1482+50-1494+50)

MATCH LINE STA. 1506+50
SEE SHEET RM-29

THIS SHEET FOR
INFORMATION
ONLY

- NOTES:
- SEE DRAWINGS ME-01 AND ME-02 FOR ELECTRICAL SYMBOLS AND ABBREVIATIONS.
 - ALL ITS EQUIPMENT REMOVAL AND SALVAGE WORK THIS SHEET BY OTHERS (IDOT CONTRACT NO. 62586).
 - THE EXISTING VEHICLE DETECTION SYSTEM AND ATR SITE SHALL REMAIN IN OPERATION FOR AS LONG AS POSSIBLE AND SHALL ONLY BE REMOVED/ABANDONED AS DIRECTED BY THE ENGINEER.
 - ALL EXISTING CONDUIT/WIRING BELOW GRADE, AND ALL EXISTING HANDHOLES SHALL BE ABANDONED IN PLACE.



RM-28

**Edwards
AND Kelcey**
ONE NORTH FRANKLIN
CHICAGO, IL 60606
PHONE: (312) 251-3000
FAX: (312) 251-3015
WEB: WWW.EKCORP.COM

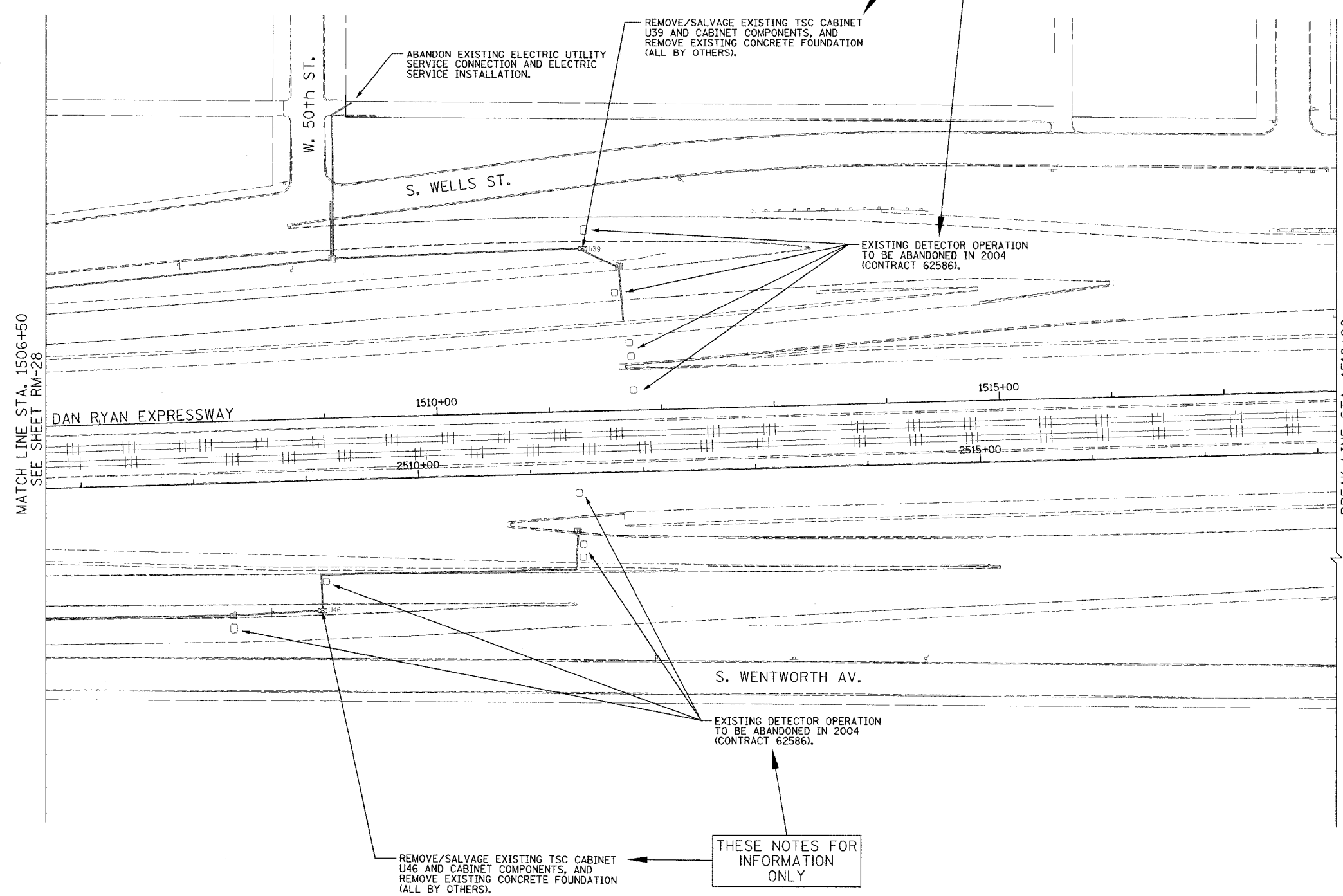
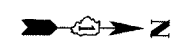
| REVISIONS | |
|-----------|------|
| NAME | DATE |
| | |
| | |
| | |
| | |
| | |
| | |
| | |
| | |
| | |
| | |

ILLINOIS DEPARTMENT OF TRANSPORTATION
F.A.I. 94/90 (DAN RYAN EXPRESSWAY)
31st STREET to I-57
SURVEILLANCE/COMMUNICATIONS
REMOVAL PLAN
SCALE: 1"=50'
DATE: October 29, 2004
DRAWN BY: SD
CHECKED BY: MJL

10/14/2004 09:35:09 AM

| | | | |
|------------------------------|----------|------------------|-----------|
| SECTION | COUNTY | TOTAL SHEETS | SHEET NO. |
| 2003-0311 | COOK | 976 | 651 |
| STA. 1506+50 TO STA. 1518+00 | | | |
| FED. ROAD DIST. NO. | ILLINOIS | FED. AID PROJECT | |
| 62583 | | | |

THESE NOTES FOR INFORMATION ONLY



ABANDON EXISTING ELECTRIC UTILITY SERVICE CONNECTION AND ELECTRIC SERVICE INSTALLATION.

REMOVE/SALVAGE EXISTING TSC CABINET U39 AND CABINET COMPONENTS, AND REMOVE EXISTING CONCRETE FOUNDATION (ALL BY OTHERS).

EXISTING DETECTOR OPERATION TO BE ABANDONED IN 2004 (CONTRACT 62586).

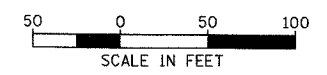
EXISTING DETECTOR OPERATION TO BE ABANDONED IN 2004 (CONTRACT 62586).

REMOVE/SALVAGE EXISTING TSC CABINET U46 AND CABINET COMPONENTS, AND REMOVE EXISTING CONCRETE FOUNDATION (ALL BY OTHERS).

THESE NOTES FOR INFORMATION ONLY

BREAK LINE STA. 1518+00
SEE SHEET RM-30
(NO REMOVALS STA. 1518+00-1536+00)

- NOTES:
- SEE DRAWINGS ME-01 AND ME-02 FOR ELECTRICAL SYMBOLS AND ABBREVIATIONS.
 - ALL ITS EQUIPMENT REMOVAL AND SALVAGE WORK THIS SHEET BY OTHERS (DOT CONTRACT NO. 62586).
 - THE EXISTING VEHICLE DETECTION SYSTEM SHALL REMAIN IN OPERATION FOR AS LONG AS POSSIBLE AND SHALL ONLY BE REMOVED/ABANDONED AS DIRECTED BY THE ENGINEER.
 - ALL EXISTING CONDUIT/WIRING BELOW GRADE, AND ALL EXISTING HANDHOLES SHALL BE ABANDONED IN PLACE.



RM-29

Edwards AND Kelcey
ONE NORTH FRANKLIN
CHICAGO, IL 60606
PHONE: (312) 251-3000
FAX: (312) 251-3015
WEB: WWW.EKCORP.COM

| REVISIONS | |
|-----------|------|
| NAME | DATE |
| | |
| | |
| | |
| | |
| | |
| | |
| | |
| | |
| | |
| | |

ILLINOIS DEPARTMENT OF TRANSPORTATION
F.A.I. 94/90 (DAN RYAN EXPRESSWAY)
31st STREET to I-57

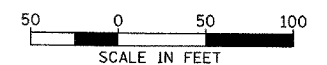
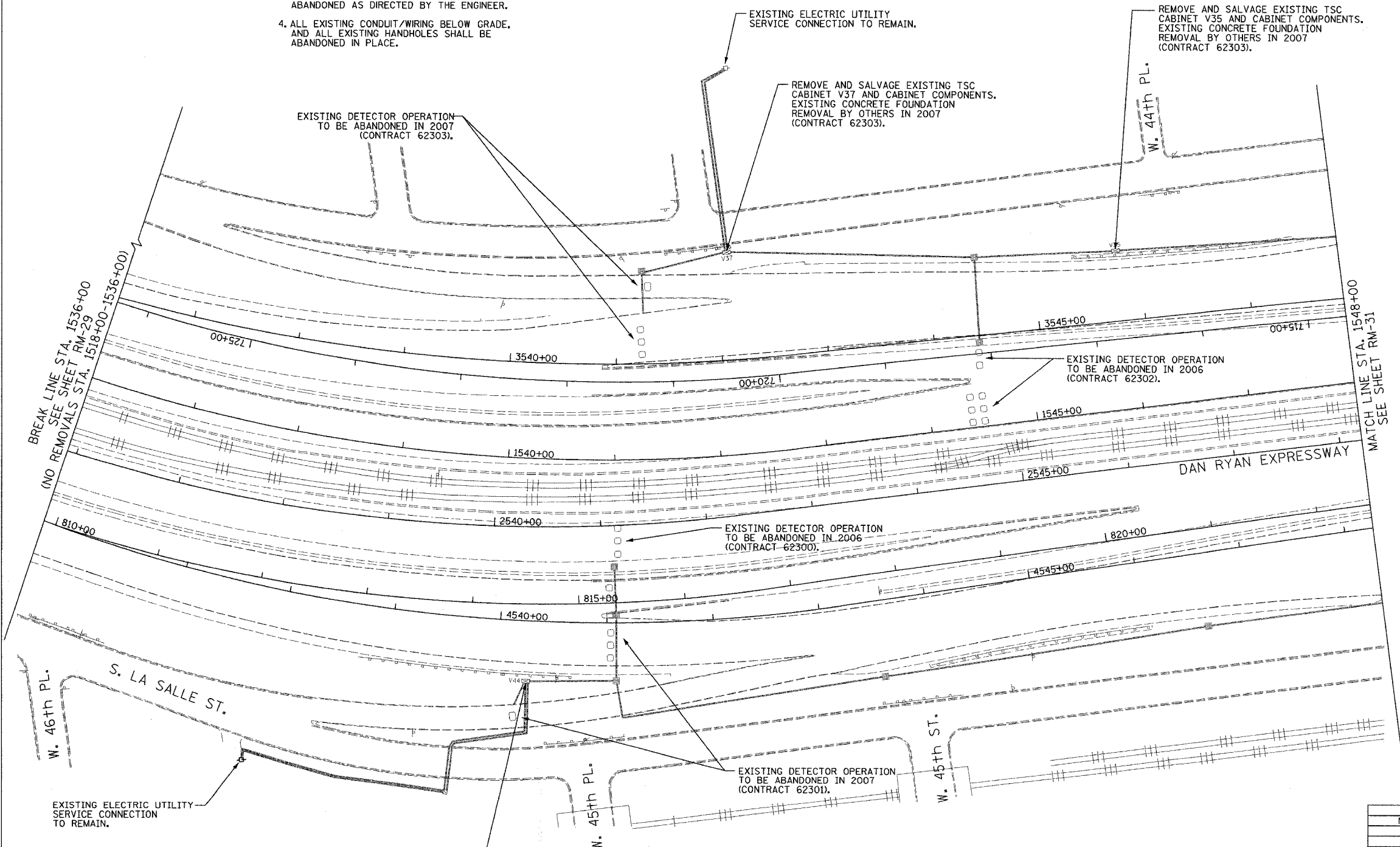
SURVEILLANCE/COMMUNICATIONS
REMOVAL PLAN

SCALE: 1"=50'
DATE: October 29, 2004
DRAWN BY: SD
CHECKED BY: MJL

10/14/2004 09:33:22 AM

| | | | |
|------------------------------|----------|------------------|-----------|
| SECTION | COUNTY | TOTAL SHEETS | SHEET NO. |
| 2003-0311 | COOK | 976 | 652 |
| STA. 1536+00 TO STA. 1548+00 | | | |
| FED. ROAD DIST. NO. | ILLINOIS | FED. AID PROJECT | |
| 62583 | | | |

- NOTES:
- SEE DRAWINGS ME-01 AND ME-02 FOR ELECTRICAL SYMBOLS AND ABBREVIATIONS.
 - COORDINATE ALL WORK WITH IDOT CONTRACT NO. 62300, IDOT CONTRACT NO. 62301, IDOT CONTRACT NO. 62302 AND IDOT CONTRACT NO. 62303.
 - THE EXISTING VEHICLE DETECTION SYSTEM SHALL REMAIN IN OPERATION FOR AS LONG AS POSSIBLE AND SHALL ONLY BE REMOVED/ABANDONED AS DIRECTED BY THE ENGINEER.
 - ALL EXISTING CONDUIT/WIRING BELOW GRADE, AND ALL EXISTING HANDHOLES SHALL BE ABANDONED IN PLACE.



RM-30

Edwards AND Kelcey
 ONE NORTH FRANKLIN
 CHICAGO, IL 60606
 PHONE: (312) 251-3000
 FAX: (312) 251-3015
 WEB: WWW.EKCORP.COM

REMOVE EXISTING TSC CABINET V44. SALVAGE CABINET COMPONENTS, EXISTING CONCRETE FOUNDATION REMOVAL BY OTHERS IN 2007 (CONTRACT 62301).

| REVISIONS | |
|-----------|------|
| NAME | DATE |
| | |
| | |
| | |
| | |
| | |
| | |
| | |
| | |
| | |
| | |

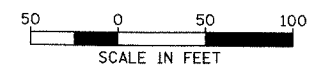
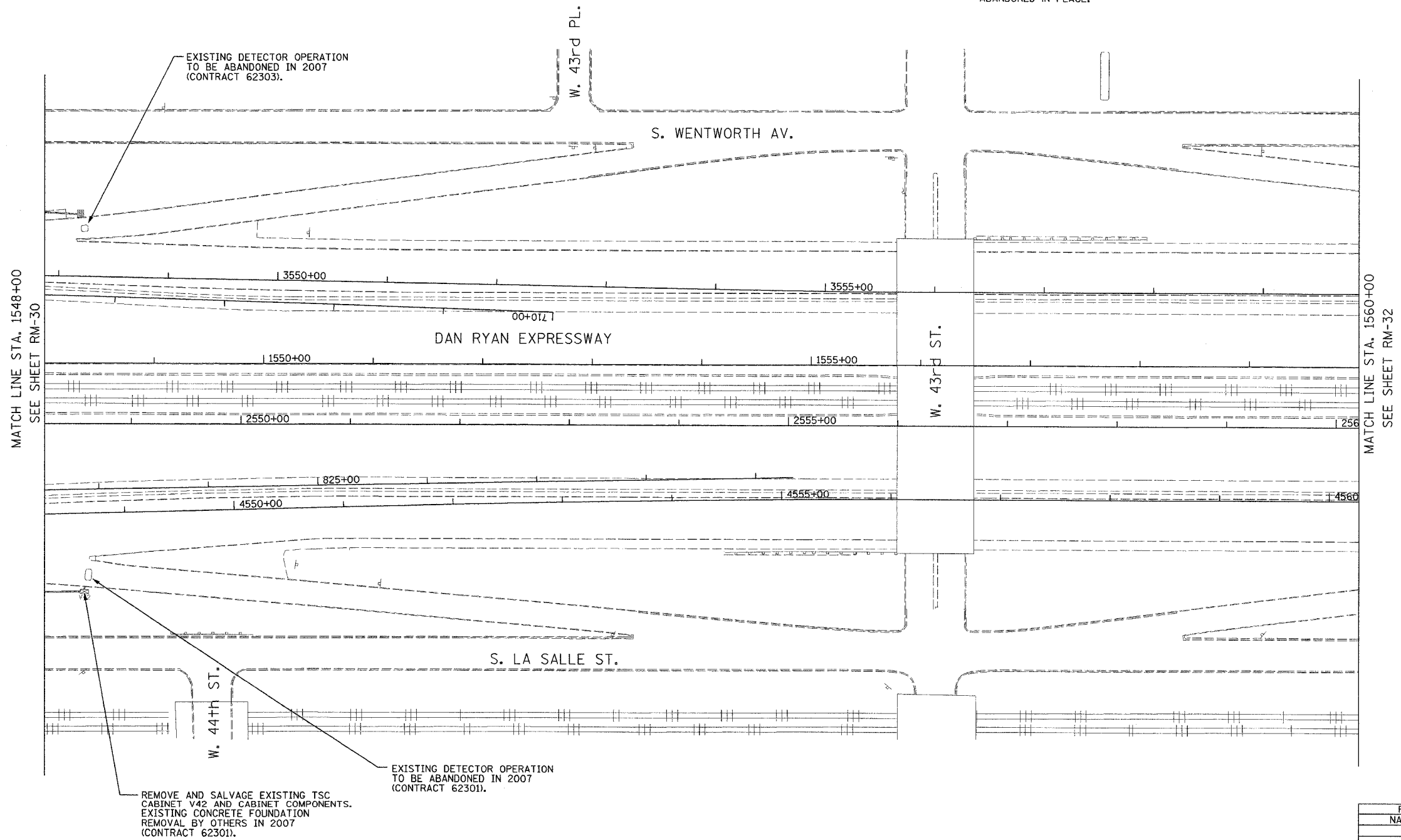
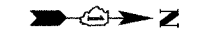
ILLINOIS DEPARTMENT OF TRANSPORTATION
 F.A.I. 94/90 (DAN RYAN EXPRESSWAY)
 31st STREET TO I-57
 SURVEILLANCE/COMMUNICATIONS
 REMOVAL PLAN
 SCALE: 1"=50'
 DATE: October 29, 2004
 DRAWN BY: SD
 CHECKED BY: MJL

P:\03\009\03\03\Vis\road\RM20392a.dwg 10/14/2004 09:33:25 AM

| | | | |
|------------------------------|----------|------------------|-----------|
| SECTION | COUNTY | TOTAL SHEETS | SHEET NO. |
| 2003-0311 | COOK | 976 | 653 |
| STA. 1548+00 TO STA. 1560+00 | | | |
| FED. ROAD DIST. NO. | ILLINOIS | FED. AID PROJECT | |
| 62583 | | | |

NOTES:

- SEE DRAWINGS ME-01 AND ME-02 FOR ELECTRICAL SYMBOLS AND ABBREVIATIONS.
- COORDINATE ALL WORK WITH IDOT CONTRACT NO. 62301 AND IDOT CONTRACT NO. 62303.
- THE EXISTING VEHICLE DETECTION SYSTEM SHALL REMAIN IN OPERATION FOR AS LONG AS POSSIBLE AND SHALL ONLY BE REMOVED/ABANDONED AS DIRECTED BY THE ENGINEER.
- ALL EXISTING CONDUIT/WIRING BELOW GRADE, AND ALL EXISTING HANDHOLES SHALL BE ABANDONED IN PLACE.



RM-31

| REVISIONS | NAME | DATE |
|-----------|------|------|
| | | |
| | | |
| | | |
| | | |
| | | |
| | | |
| | | |
| | | |
| | | |
| | | |

ILLINOIS DEPARTMENT OF TRANSPORTATION
 F.A.I. 94/90 (DAN RYAN EXPRESSWAY)
 31st STREET TO I-57

SURVEILLANCE/COMMUNICATIONS
 REMOVAL PLAN

SCALE: 1"=50'
 DATE: October 29, 2004

DRAWN BY: SD
 CHECKED BY: MJL

Edwards AND Kelcey

ONE NORTH FRANKLIN
 CHICAGO, IL 60606
 PHONE: (312) 251-3000
 FAX: (312) 251-3015
 WEB: WWW.EKCORP.COM

10/14/2004 09:33:26 AM

| | | | |
|------------------------------|----------|------------------|-----------|
| SECTION | COUNTY | TOTAL SHEETS | SHEET NO. |
| 2003-0311 | COOK | 976 | 654 |
| STA. 1560+00 TO STA. 1572+00 | | | |
| FED. ROAD DIST. NO. | ILLINOIS | FED. AID PROJECT | |
| 62583 | | | |

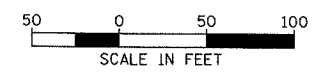
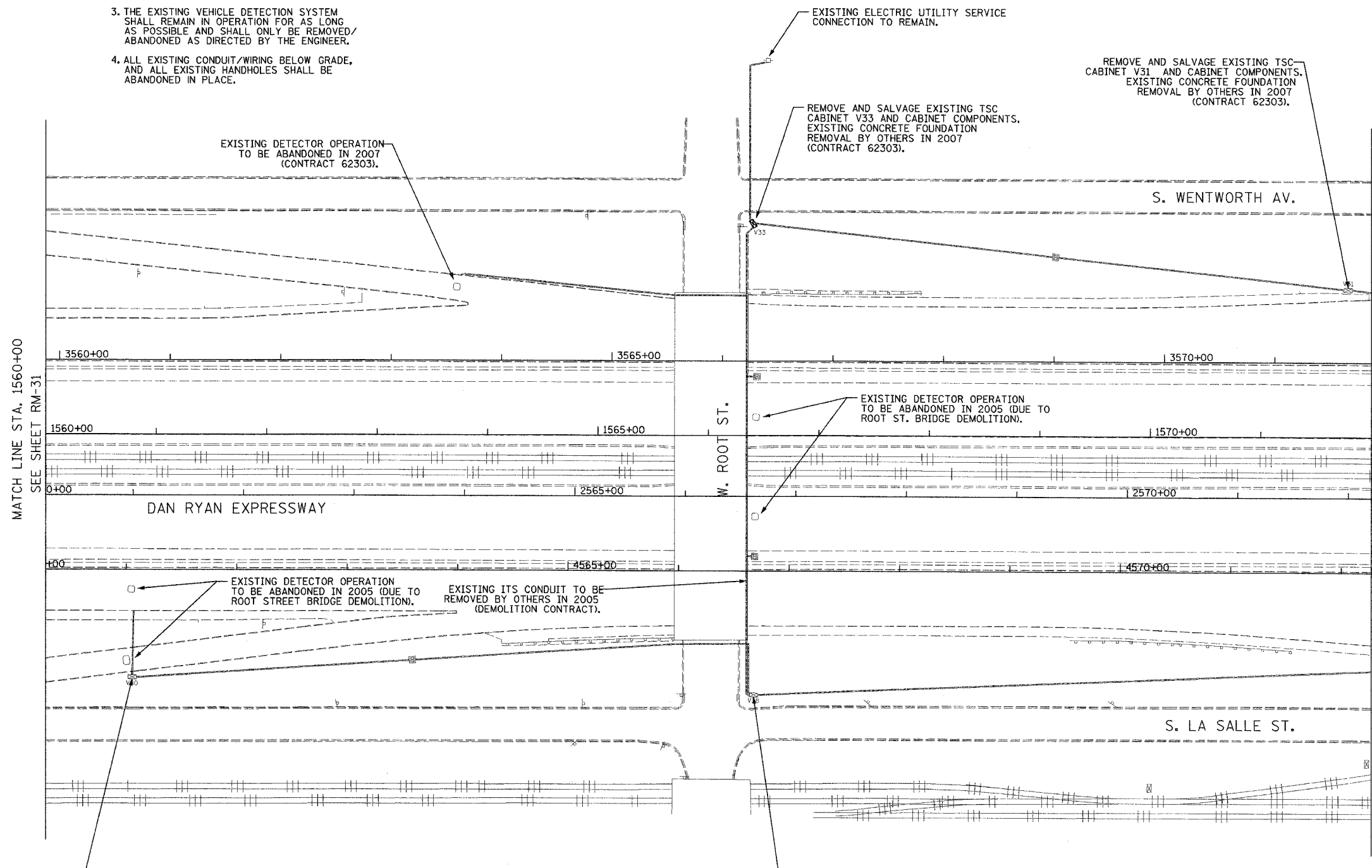
NOTES:

1. SEE DRAWINGS ME-01 AND ME-02 FOR ELECTRICAL SYMBOLS AND ABBREVIATIONS.
2. COORDINATE ALL WORK WITH IDOT CONTRACT NO. 62300, IDOT CONTRACT NO. 62303 AND THE IDOT ROOT ST. BRIDGE DEMOLITION CONTRACT.
3. THE EXISTING VEHICLE DETECTION SYSTEM SHALL REMAIN IN OPERATION FOR AS LONG AS POSSIBLE AND SHALL ONLY BE REMOVED/ABANDONED AS DIRECTED BY THE ENGINEER.
4. ALL EXISTING CONDUIT/WIRING BELOW GRADE, AND ALL EXISTING HANDHOLES SHALL BE ABANDONED IN PLACE.



MATCH LINE STA. 1560+00
SEE SHEET RM-31

MATCH LINE STA. 1572+00
SEE SHEET RM-33



RM-32

**Edwards
AND Kelcey**
ONE NORTH FRANKLIN
CHICAGO, IL 60606
PHONE: (312) 251-3000
FAX: (312) 251-3015
WEB: WWW.EKCORP.COM

| REVISIONS | |
|-----------|------|
| NAME | DATE |
| | |
| | |
| | |
| | |
| | |
| | |
| | |
| | |
| | |
| | |

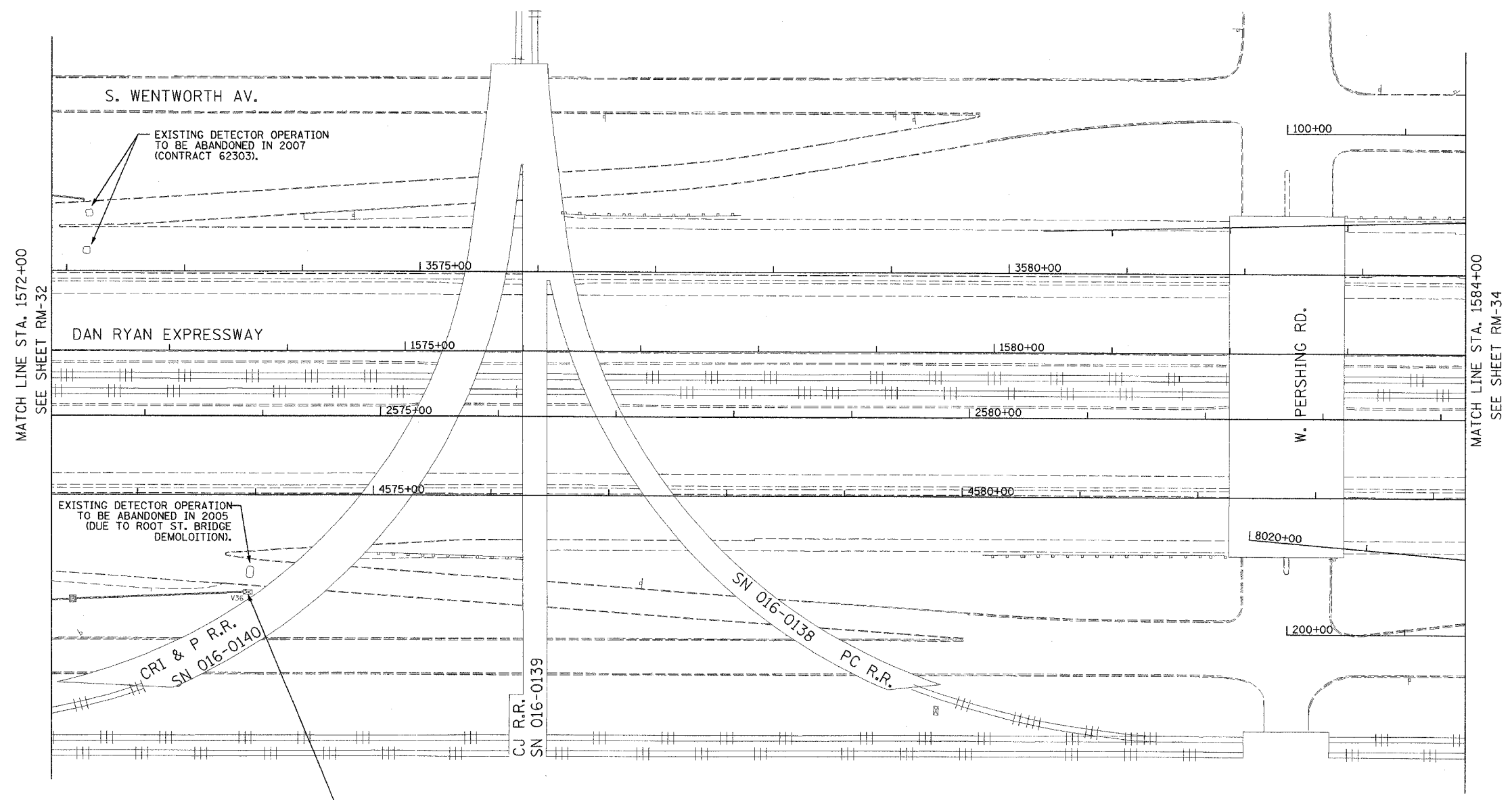
ILLINOIS DEPARTMENT OF TRANSPORTATION
F.A.I. 94/90 (DAN RYAN EXPRESSWAY)
31st STREET to I-57
SURVEILLANCE/COMMUNICATIONS
REMOVAL PLAN
SCALE: 1"=50'
DATE: October 29, 2004
DRAWN BY: SD
CHECKED BY: MJL

10/14/2004 09:33:27 AM

| | | | |
|------------------------------|----------|------------------|-----------|
| SECTION | COUNTY | TOTAL SHEETS | SHEET NO. |
| 2003-0311 | COOK | 976 | 655 |
| STA. 1572+00 TO STA. 1584+00 | | | |
| FED. ROAD DIST. NO. | ILLINOIS | FED. AID PROJECT | |
| 62583 | | | |



- NOTES:
- SEE DRAWINGS ME-01 AND ME-02 FOR ELECTRICAL SYMBOLS AND ABBREVIATIONS.
 - COORDINATE ALL WORK WITH IDOT CONTRACT NO. 62300 AND IDOT CONTRACT NO. 62303.
 - THE EXISTING VEHICLE DETECTION SYSTEM SHALL REMAIN IN OPERATION FOR AS LONG AS POSSIBLE AND SHALL ONLY BE REMOVED/ABANDONED AS DIRECTED BY THE ENGINEER.
 - ALL EXISTING CONDUIT/WIRING BELOW GRADE, AND ALL EXISTING HANDHOLES SHALL BE ABANDONED IN PLACE.



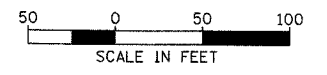
MATCH LINE STA. 1572+00
SEE SHEET RM-32

MATCH LINE STA. 1584+00
SEE SHEET RM-34

EXISTING DETECTOR OPERATION TO BE ABANDONED IN 2007 (CONTRACT 62303).

EXISTING DETECTOR OPERATION TO BE ABANDONED IN 2005 (DUE TO ROOT ST. BRIDGE DEMOLITION).

REMOVE AND SALVAGE EXISTING TSC CABINET V36 AND CABINET COMPONENTS. EXISTING CONCRETE FOUNDATION REMOVAL BY OTHERS IN 2007 (CONTRACT 62301).



RM-33

Edwards AND Kelcey
ONE NORTH FRANKLIN
CHICAGO, IL 60606
PHONE: (312) 251-3000
FAX: (312) 251-3015
WEB: WWW.EKCORP.COM

| REVISIONS | |
|-----------|------|
| NAME | DATE |
| | |
| | |
| | |
| | |
| | |
| | |
| | |
| | |
| | |
| | |

ILLINOIS DEPARTMENT OF TRANSPORTATION
F.A.I. 94/90 (DAN RYAN EXPRESSWAY)
31st STREET TO I-57

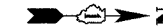
SURVEILLANCE/COMMUNICATIONS
REMOVAL PLAN

SCALE: 1"=50'
DATE: October 29, 2004

DRAWN BY: SD
CHECKED BY: MJL

P:\030019035\16\cadd\1\m20422.dwg 09/14/2004 09:33:28 AM

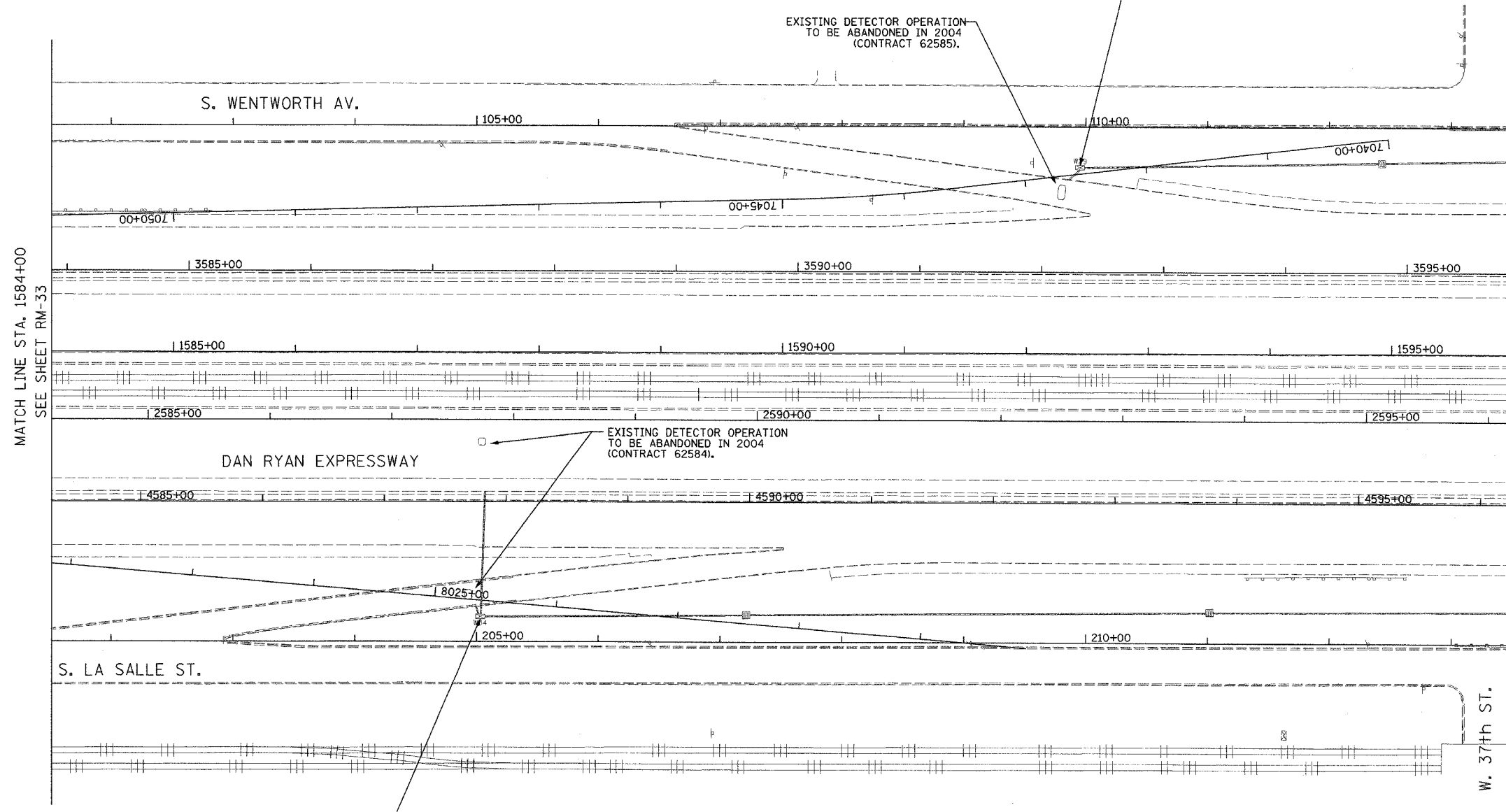
| | | | |
|------------------------------|--------|------------------|-----------|
| SECTION | COUNTY | TOTAL SHEETS | SHEET NO. |
| 2003-0311 | COOK | 976 | 656 |
| STA. 1584+00 TO STA. 1596+00 | | | |
| FED. ROAD DIST. NO. ILLINOIS | | FED. AID PROJECT | |
| 62583 | | | |



THIS SHEET FOR INFORMATION ONLY

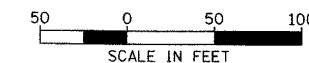
MATCH LINE STA. 1584+00
SEE SHEET RM-33

MATCH LINE STA. 1596+00
SEE SHEET RM-35



NOTES:

1. SEE DRAWINGS ME-01 AND ME-02 FOR ELECTRICAL SYMBOLS AND ABBREVIATIONS.
2. COORDINATE ALL WORK WITH IDOT CONTRACT NO. 62584, IDOT CONTRACT NO. 62585, AND IDOT CONTRACT NO. 62733.
3. THE EXISTING VEHICLE DETECTION SYSTEM SHALL REMAIN IN OPERATION FOR AS LONG AS POSSIBLE AND SHALL ONLY BE REMOVED/ABANDONED AS DIRECTED BY THE ENGINEER.
4. ALL EXISTING CONDUIT/WIRING BELOW GRADE, AND ALL EXISTING HANDHOLES SHALL BE ABANDONED IN PLACE.



RM-34

Edwards AND Kelcey
ONE NORTH FRANKLIN
CHICAGO, IL 60606
PHONE: (312) 251-3000
FAX: (312) 251-3015
WEB: WWW.EKCORP.COM

| REVISIONS | |
|-----------|------|
| NAME | DATE |
| | |
| | |
| | |
| | |
| | |
| | |
| | |
| | |
| | |
| | |

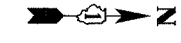
ILLINOIS DEPARTMENT OF TRANSPORTATION
F.A.I. 94/90 (DAN RYAN EXPRESSWAY)
31st STREET TO I-57
SURVEILLANCE/COMMUNICATIONS
REMOVAL PLAN
SCALE: 1"=50'
DATE: October 29, 2004
DRAWN BY: SD
CHECKED BY: MJL

P:\030015\0311\1584-1596\rm020432a.dwg 09/30/04 09:33:28 AM 10/17/2004

| | | | |
|------------------------------|--------|---|-----------|
| SECTION | COUNTY | TOTAL SHEETS | SHEET NO. |
| 2003-0311 | COOK | 976 | 657 |
| STA. 1596+00 TO STA. 1608+00 | | FED. ROAD DIST. NO. ILLINOIS FED. AID PROJECT 62583 | |

NOTES:

- SEE DRAWINGS ME-01 AND ME-02 FOR ELECTRICAL SYMBOLS AND ABBREVIATIONS.
- COORDINATE ALL WORK WITH IDOT CONTRACT NO. 62300, IDOT CONTRACT NO. 62584, IDOT CONTRACT NO. 62585, AND IDOT CONTRACT NO. 62733.
- THE EXISTING VEHICLE DETECTION SYSTEM AND THE EXISTING CHANGEABLE MESSAGE SIGN SHALL REMAIN IN OPERATION FOR AS LONG AS POSSIBLE AND SHALL ONLY BE REMOVED/ABANDONED AS DIRECTED BY THE ENGINEER.
- ALL EXISTING CONDUIT/WIRING BELOW GRADE, AND ALL EXISTING HANDHOLES SHALL BE ABANDONED IN PLACE.



MATCH LINE STA. 1596+00
SEE SHEET RM-34

MATCH LINE STA. 1608+00
SEE SHEET RM-36

THESE NOTES FOR INFORMATION ONLY

S. WENTWORTH AV.

DAN RYAN EXPRESSWAY

S. LA SALLE ST.

REMOVE/SALVAGE EXISTING TSC CABINET W27 AND CABINET COMPONENTS, AND REMOVE EXISTING CONCRETE FOUNDATION (ALL BY OTHERS - CONTRACT 62733).

EXISTING DETECTOR OPERATION TO BE ABANDONED IN 2004 (CONTRACT 62585).

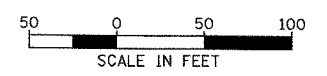
EXISTING DETECTOR OPERATION TO BE ABANDONED IN 2004 (CONTRACT 62584).

MAINTAIN EXISTING CHANGEABLE MESSAGE SIGN OPERATION UNTIL NEW DMS IS INSTALLED IN 2006. AFTER NEW DMS IS INSTALLED AND OPERATIONAL, REMOVE EXISTING CHANGEABLE MESSAGE SIGN AND SIGN SUPPORT STRUCTURE. SALVAGE INTERNAL COMPONENTS. EXISTING CONCRETE FOUNDATION REMOVAL BY OTHERS IN 2006 (CONTRACT 62300). FOR TEMPORARY SIGN MAINTENANCE DETAILS, SEE SHEET DT-12.

REMOVE EXISTING TSC CABINET CMS-4. SALVAGE CABINET COMPONENTS, AND REMOVE EXISTING CONCRETE FOUNDATION (ALL BY OTHERS - CONTRACT 62733).

REMOVE/SALVAGE EXISTING TSC CABINET W32 AND CABINET COMPONENTS, AND REMOVE EXISTING CONCRETE FOUNDATION (ALL BY OTHERS - CONTRACT 62733).

THESE NOTES FOR INFORMATION ONLY



RM-35



| REVISIONS | |
|-----------|------|
| NAME | DATE |
| | |
| | |
| | |
| | |
| | |
| | |
| | |
| | |
| | |
| | |

ILLINOIS DEPARTMENT OF TRANSPORTATION
F.A.I. 94/90 (DAN RYAN EXPRESSWAY)
31st STREET to I-57

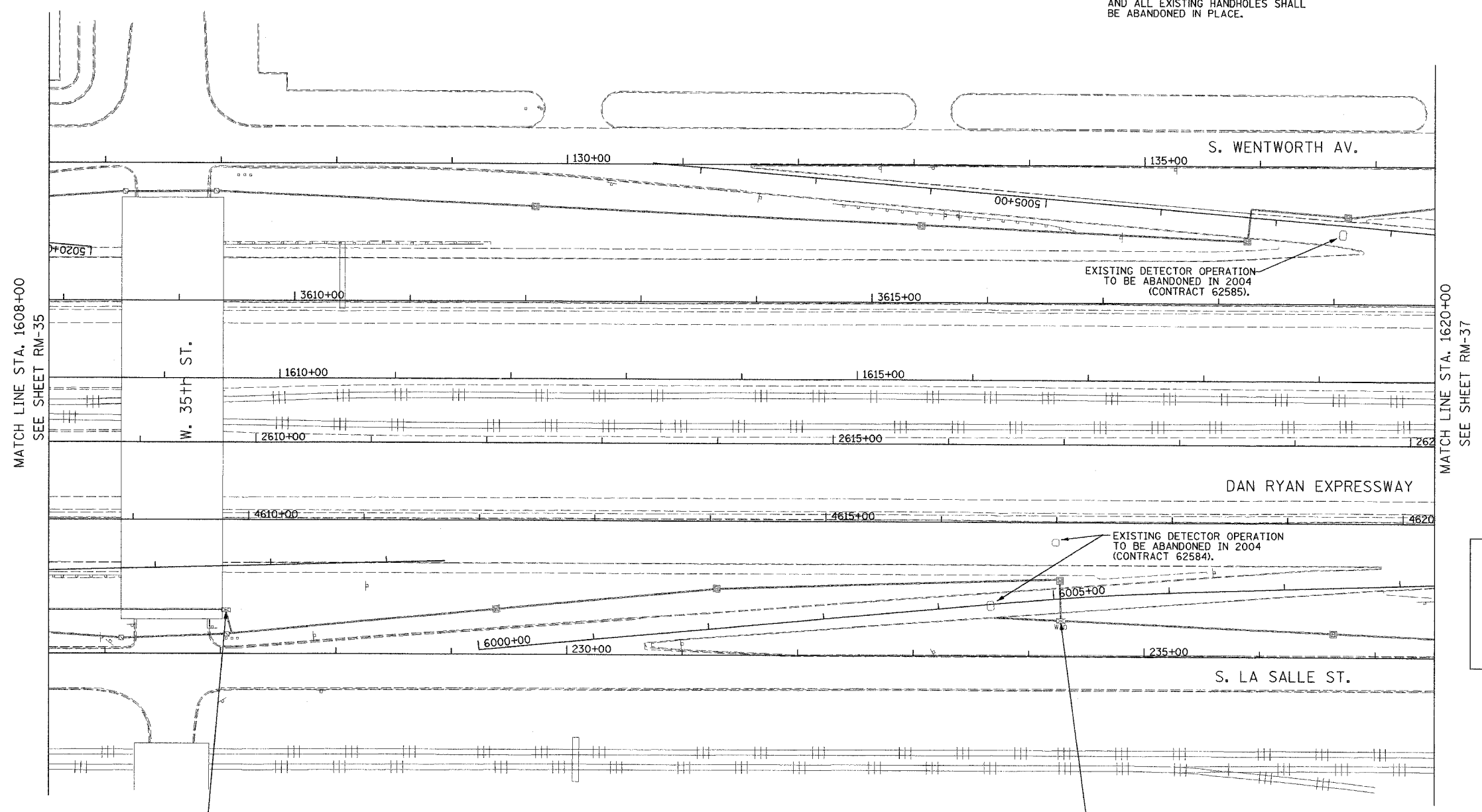
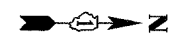
SURVEILLANCE/COMMUNICATIONS
REMOVAL PLAN

SCALE: 1"=50'
DATE: October 29, 2004
DRAWN BY: SD
CHECKED BY: MJL

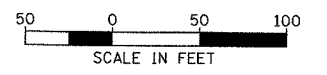
P:\030019\0305\1608\160804\RM35.dwg 10/14/2004 09:33:29 AM

| | | | |
|------------------------------|----------|------------------|-----------|
| SECTION | COUNTY | TOTAL SHEETS | SHEET NO. |
| 2003-0311 | COOK | 976 | 658 |
| STA. 1608+00 TO STA. 1620+00 | | | |
| FED. ROAD DIST. NO. | ILLINOIS | FED. AID PROJECT | |
| 62583 | | | |

- NOTES:
- SEE DRAWINGS ME-01 AND ME-02 FOR ELECTRICAL SYMBOLS AND ABBREVIATIONS.
 - COORDINATE ALL WORK WITH IDOT CONTRACT NO. 62584, IDOT CONTRACT NO. 62585, AND IDOT CONTRACT NO. 62733.
 - THE EXISTING VEHICLE DETECTION SYSTEM SHALL REMAIN IN OPERATION FOR AS LONG AS POSSIBLE AND SHALL ONLY BE REMOVED/ABANDONED AS DIRECTED BY THE ENGINEER.
 - ALL EXISTING CONDUIT/WIRING BELOW GRADE, AND ALL EXISTING HANDHOLES SHALL BE ABANDONED IN PLACE.



THIS SHEET FOR INFORMATION ONLY



RM-36

REMOVE EXISTING TSC CABINET CMS-4A (CABINET NOT LABELED), SALVAGE CABINET COMPONENTS AND REMOVE EXISTING CONCRETE FOUNDATION (ALL BY OTHERS - CONTRACT 62733).

REMOVE/SALVAGE EXISTING TSC CABINET W30 AND CABINET COMPONENTS, AND REMOVE EXISTING CONCRETE FOUNDATION (ALL BY OTHERS - CONTRACT 62733).

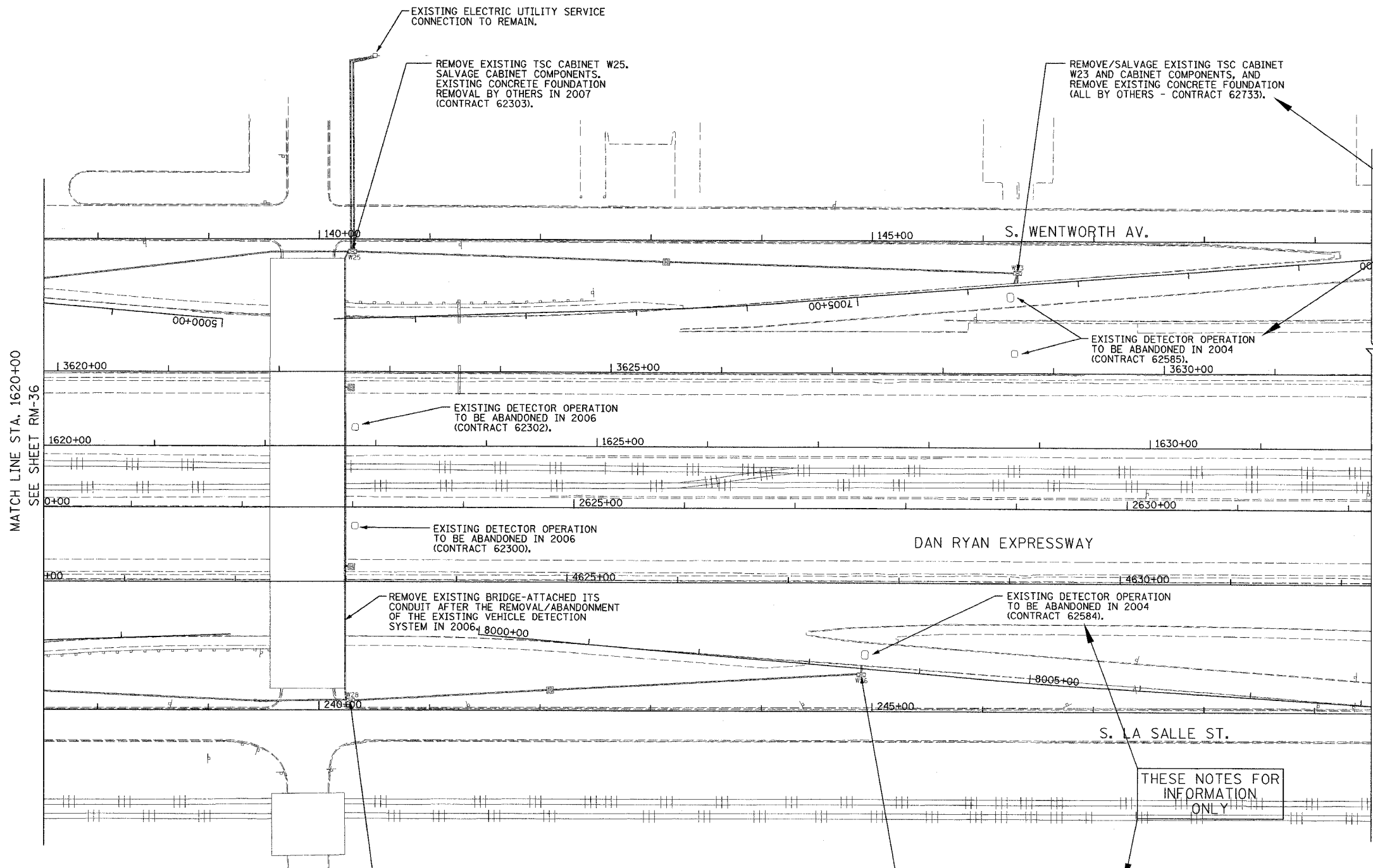
Edwards AND Kelcey
 ONE NORTH FRANKLIN
 CHICAGO, IL 60606
 PHONE: (312) 251-3000
 FAX: (312) 251-3015
 WEB: WWW.EKCORP.COM

| REVISIONS | |
|-----------|------|
| NAME | DATE |
| | |
| | |
| | |
| | |
| | |
| | |
| | |
| | |
| | |
| | |

ILLINOIS DEPARTMENT OF TRANSPORTATION
 F.A.I. 94/90 (DAN RYAN EXPRESSWAY)
 31st STREET to I-57
 SURVEILLANCE/COMMUNICATIONS
 REMOVAL PLAN
 SCALE: 1"=50'
 DATE: October 29, 2004
 DRAWN BY: SD
 CHECKED BY: MJL

P:\030019\0305\16r\road\m0204\26584.dwg 08/14/2004 09:33:30 AM

| | | | |
|------------------------------|--------|---------------------------|-----------|
| SECTION | COUNTY | TOTAL SHEETS | SHEET NO. |
| 2003-03II | COOK | 976 | 659 |
| STA. 1620+00 TO STA. 1632+00 | | ILLINOIS FED. AID PROJECT | |
| 62583 | | | |

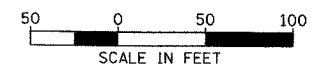


THESE NOTES FOR INFORMATION ONLY

BREAK LINE STA. 1632+00
SEE SHEET RM-38
(NO REMOVALS STA. 1632+00-ARCHER AV.)

- NOTES:
- SEE DRAWINGS ME-01 AND ME-02 FOR ELECTRICAL SYMBOLS AND ABBREVIATIONS.
 - COORDINATE ALL WORK WITH IDOT CONTRACT NO. 62584, IDOT CONTRACT NO. 62585, IDOT CONTRACT NO. 62300, IDOT CONTRACT NO. 62302, AND IDOT CONTRACT NO. 62733.
 - THE EXISTING VEHICLE DETECTION SYSTEM SHALL REMAIN IN OPERATION FOR AS LONG AS POSSIBLE AND SHALL ONLY BE REMOVED/ABANDONED AS DIRECTED BY THE ENGINEER.
 - ALL EXISTING CONDUIT/WIRING BELOW GRADE, AND ALL EXISTING HANDHOLES SHALL BE ABANDONED IN PLACE.

THESE NOTES FOR INFORMATION ONLY



RM-37

Edwards AND Kelcey
ONE NORTH FRANKLIN
CHICAGO, IL 60606
PHONE (312) 251-3000
FAX (312) 251-3015
WEB: WWW.EDKORP.COM

| REVISIONS | |
|-----------|------|
| NAME | DATE |
| | |
| | |
| | |
| | |
| | |
| | |
| | |
| | |
| | |
| | |

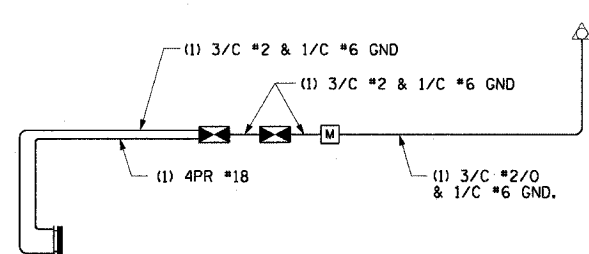
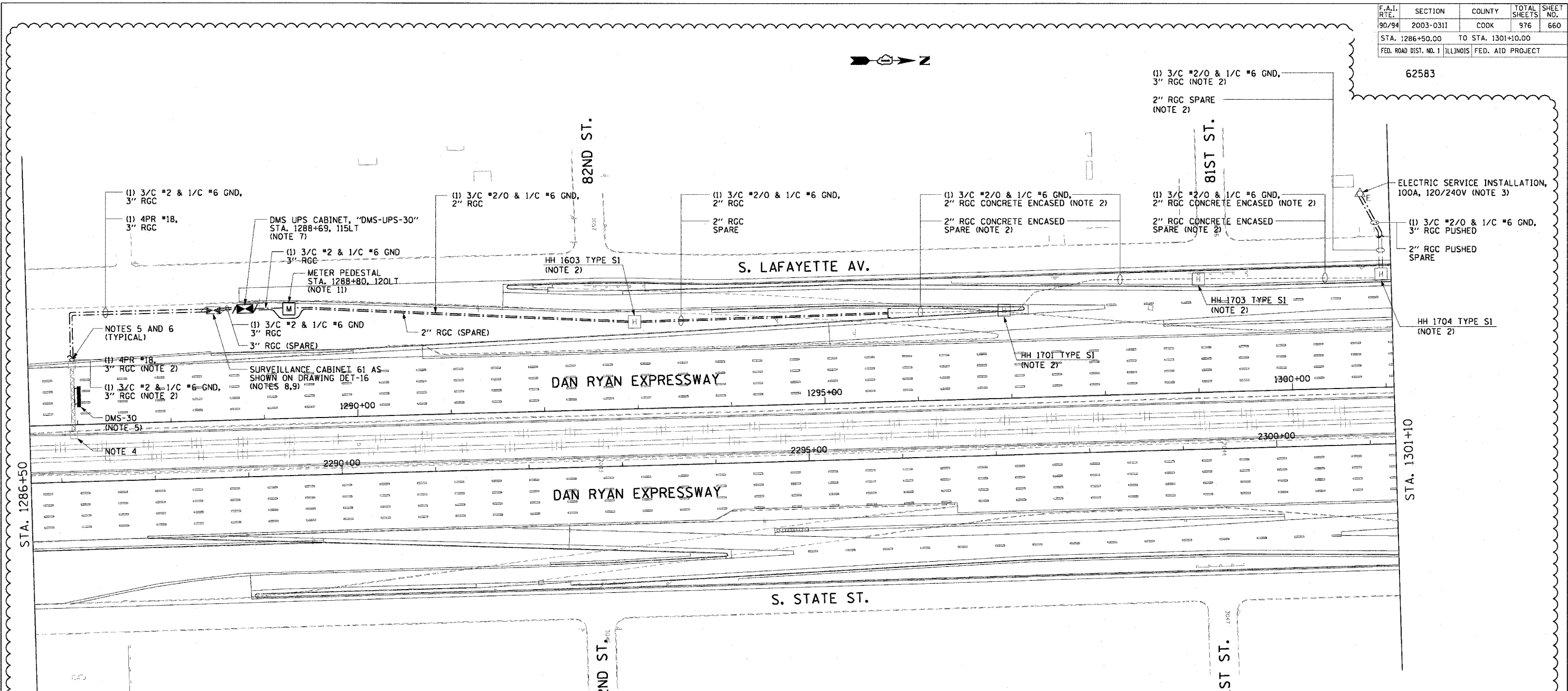
ILLINOIS DEPARTMENT OF TRANSPORTATION
F.A.I. 94/90 (DAN RYAN EXPRESSWAY)
31st STREET TO I-57

SURVEILLANCE/COMMUNICATIONS
REMOVAL PLAN

SCALE: 1"=50'
DATE: October 29, 2004
DRAWN BY: SD
CHECKED BY: MJL

10/14/2004 09:33:31 AM

| | | | | |
|------------------------------------|-----------|---------------------------|--------------|-----------|
| F.A.I. RTE. | SECTION | COUNTY | TOTAL SHEETS | SHEET NO. |
| 90/94 | 2003-0311 | COOK | 976 | 660 |
| STA. 1286+50.00 TO STA. 1301+10.00 | | | | |
| FED. ROAD DIST. NO. 1 | | ILLINOIS FED. AID PROJECT | | |



WIRING DIAGRAM, DMS-30

NOTES:

- SEE DRAWINGS ME-01 AND ME-02 FOR ELECTRICAL SYMBOLS AND ABBREVIATIONS.
- NOTED CONDUITS AND HANDHOLES WERE FURNISHED AND INSTALLED BY OTHERS UNDER A SEPARATE CONTRACT. ALL CABLES ARE TO BE FURNISHED AND INSTALLED UNDER THIS CONTRACT.
- NEW ELECTRIC SERVICE TO BE INSTALLED ON EXISTING UTILITY POLE. CONDUIT UP THE POLE, WEATHERHEAD, AND COILED CABLE TO BE PROVIDED ACCORDING TO UTILITY COMPANY REQUIREMENTS.
- TYPE III SIGN TRUSS TO BE FURNISHED AND INSTALLED AT STATION NUMBER 1287+00 BY OTHERS IN CONTRACT NUMBER 62695.
- SEE DRAWING DT-03 FOR SIGN INSTALLATION AND DUCT DETAILS.
- CONTRACTOR MUST INTERCEPT CONDUIT STUBS AND MAKE CONNECTIONS TO THE NEW CONDUITS INSTALLED UNDER THIS CONTRACT.
- SEE DRAWING DT-06 FOR UPS EQUIPMENT DETAILS. SEE DRAWINGS DT-36 AND DT-47 FOR CABINET AND FOUNDATION DETAILS.
- CABINET FOUNDATION WAS INSTALLED BY OTHERS IN SEPARATE CONTRACT. CONTRACTOR MUST INTERCEPT CONDUIT STUBS IN THIS FOUNDATION AND CONNECT NEW CONDUITS AS SHOWN.
- TEMPORARY LEASED COMMUNICATION LINE CONNECTION TO BE INSTALLED FOR TEMPORARY COMMUNICATION BETWEEN THE SIGN AND IDOT TRAFFIC SYSTEMS CENTER. UTILIZE SPARE CONDUIT SYSTEM TO INSTALL 6/C #19 TELEPHONE CABLE BETWEEN CABINET AND UTILITY POLE FOR THIS TEMPORARY CONNECTION. CABLES TO BE REMOVED AFTER PERMANENT INSTALLATION IS COMPLETE.
- COORDINATE INSTALLATION OF ALL ITEMS SHOWN ON THIS SHEET WITH CONTRACT NUMBERS 62594 AND 62695.
- NEW METER PEDESTAL TO BE FURNISHED AT APPROXIMATE LOCATION SHOWN ON THIS DRAWING. METER PEDESTAL TO BE LOCATED ON EXPRESSWAY SIDE OF FENCE OR KNEE WALL AND POSITIONED SUCH THAT METER CAN BE READ FROM THE FRONTAGE ROAD. FINAL LOCATION TO BE APPROVED BY THE ENGINEER. SEE DRAWING DT-06A FOR METER PEDESTAL DETAILS.



| REVISIONS | |
|-----------|---------|
| NAME | DATE |
| REVISION | 2/11/05 |
| | |
| | |
| | |
| | |
| | |

DMS-01
 ILLINOIS DEPARTMENT OF TRANSPORTATION
 F.A.I. 90/94 (DAN RYAN EXPRESSWAY)
 31st STREET TO I-57
 DYNAMIC MESSAGE SIGN
 SB 83RD ST. SITE LAYOUT
 SIGN DMS-30

SCALE: 1"=50'
 DATE: October 29, 2004
 DRAWN BY: HAR
 CHECKED BY: BMW

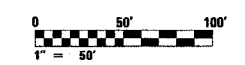
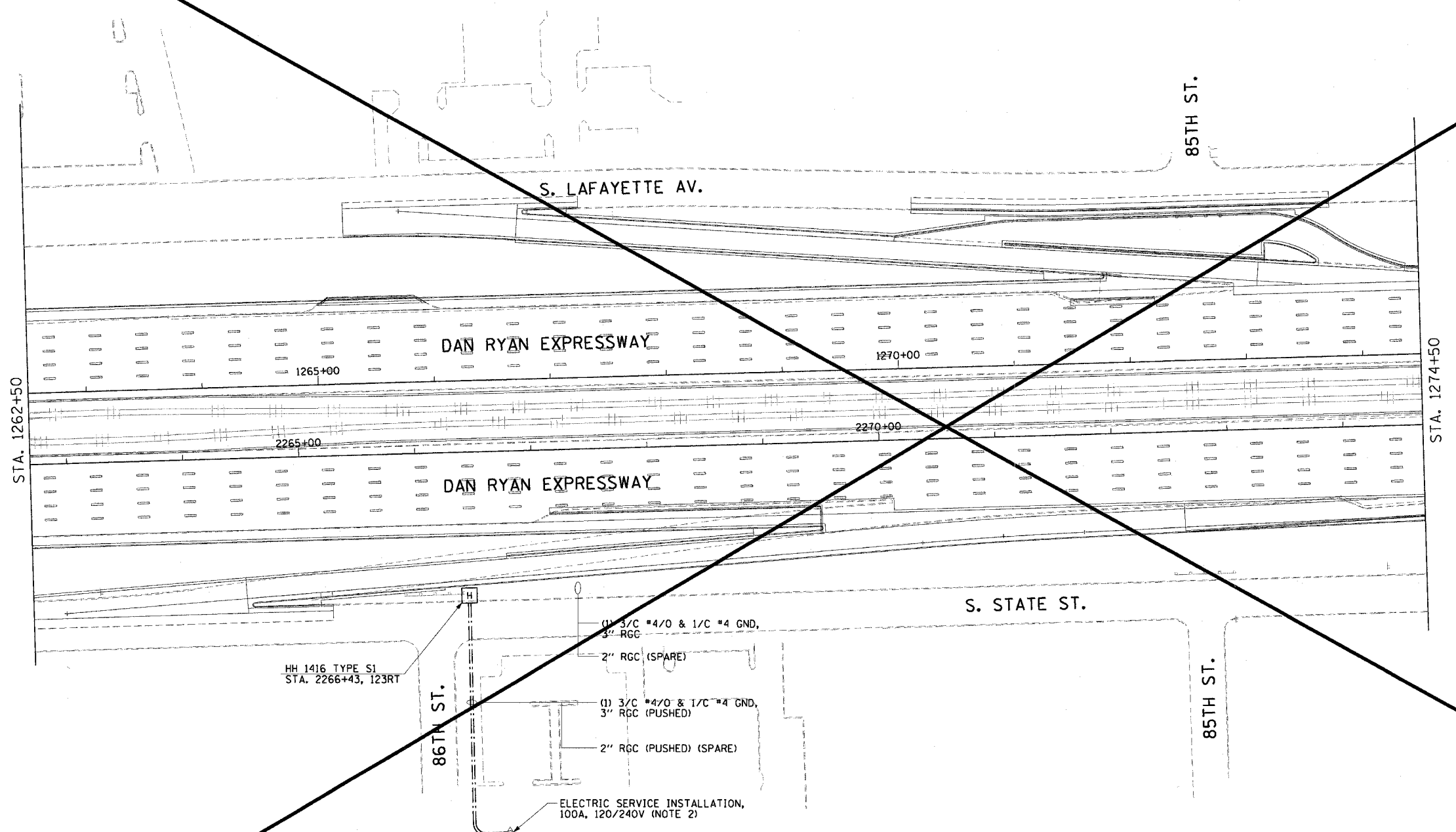
02/11/2005 11:59:35 AM

| F.A.I. RTE. | SECTION | COUNTY | TOTAL SHEETS | SHEET NO. |
|------------------------------------|-----------|----------|------------------|-----------|
| 90/94 | 2003-0311 | COOK | 976 | 661 |
| STA. 1263+50.00 TO STA. 1274+50.00 | | | | |
| FED. ROAD DIST. NO. 1 | | ILLINOIS | FED. AID PROJECT | |

62583

NOTES:

- SEE DRAWINGS ME-01 AND ME-02 FOR ELECTRICAL SYMBOLS AND ABBREVIATIONS.
- NEW ELECTRIC SERVICE TO BE INSTALLED ON EXISTING UTILITY POLE. SEE DRAWING ESD-01 FOR ELECTRIC SERVICE INSTALLATION DETAILS.
- COORDINATE INSTALLATION OF ALL ITEMS SHOWN ON THIS SHEET WITH CONTRACT NUMBER 62694. ALL WORK INCLUDING TEMPORARY LEASED LINE CONNECTION SHOULD BE COMPLETED BY THE TIME THAT THE SIGN TRUSS IS READY TO BE INSTALLED. THE SIGN CONTROLLER CABINET AND DMS UPS CABINET SHOULD NOT BE INSTALLED PRIOR TO THE INSTALLATION OF THE SIGN.



DMS-02

| REVISIONS | | |
|-----------|----------------------|---------|
| NO. | NAME | DATE |
| 3 | REMOVED PER REVISION | 2/11/05 |
| | | |
| | | |
| | | |
| | | |
| | | |
| | | |
| | | |
| | | |

ILLINOIS DEPARTMENT OF TRANSPORTATION
 F.A.I. 90/94 (DAN RYAN EXPRESSWAY)
 31st STREET TO I-57
 DYNAMIC MESSAGE SIGN
 NB 83RD ST. SITE LAYOUT
 SIGN DMS-02 (SHEET 1 OF 2)
 SCALE: 1"=50'
 DATE: October 29, 2004
 DRAWN BY: [Signature]
 CHECKED BY: BMW

CTE ENGINEERS
 CONSORTIUM TOWNSEND ENVIRONMENTAL ENGINEERS, INC.
 603 EAST WACKER DRIVE, SUITE 600
 CHICAGO, ILLINOIS 60601-5212, PHONE: (312) 938-0300


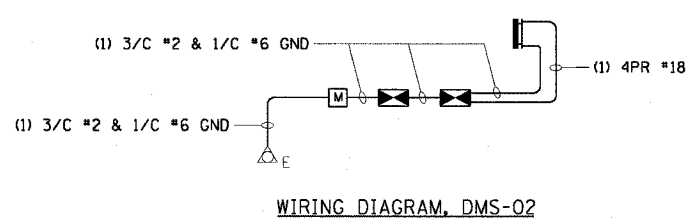
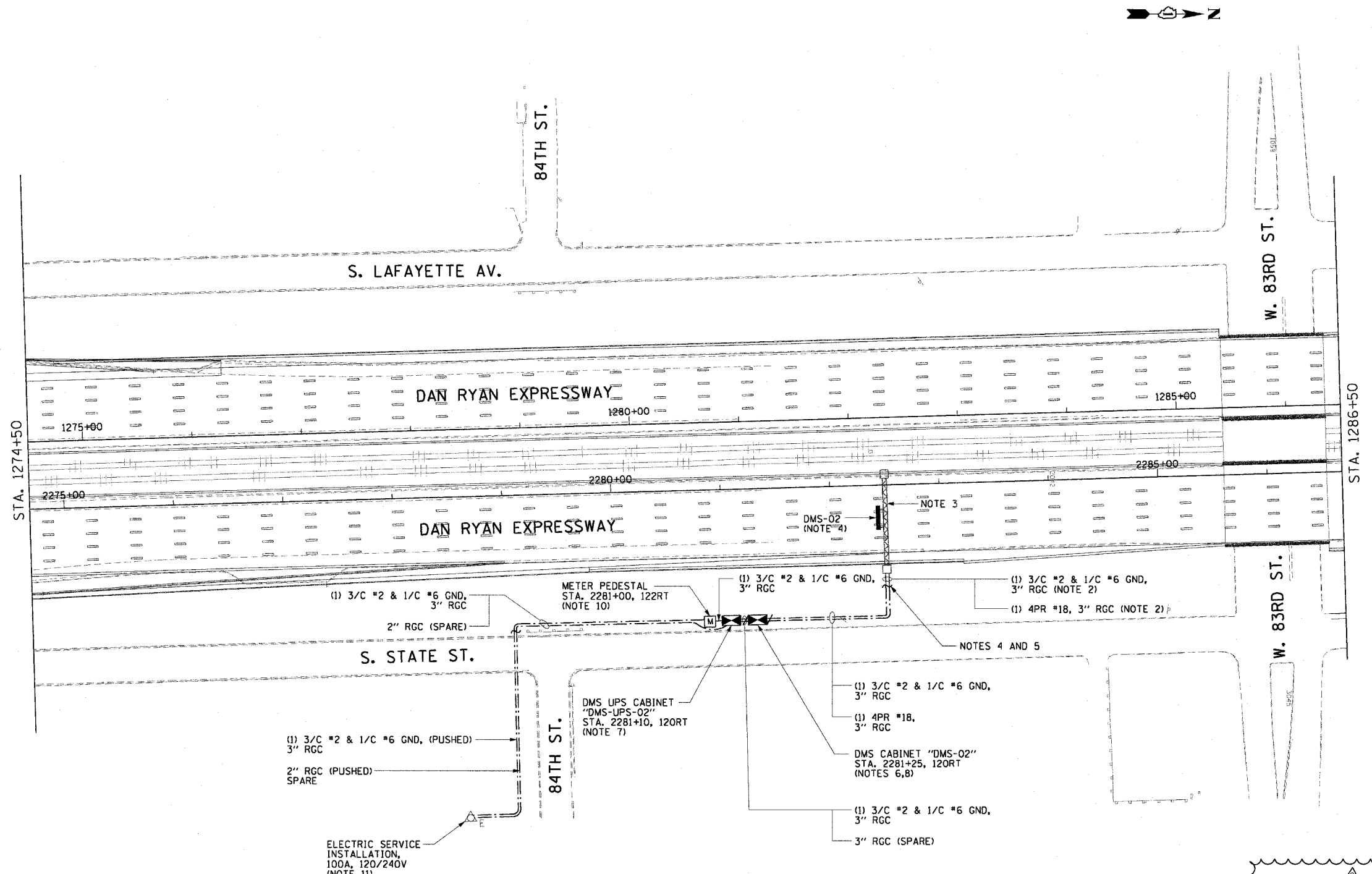
02/09/2005 03:39:09 PM

| F.A.I. RTE. | SECTION | COUNTY | TOTAL SHEETS | SHEET NO. |
|------------------------------------|-----------|---|--------------|-----------|
| 90/94 | 2003-0311 | COOK | 976 | 662 |
| STA. 1263+50.00 TO STA. 1274+50.00 | | FED. ROAD DIST. NO. 1 ILLINOIS FED. AID PROJECT | | |

62583

NOTES:

- SEE DRAWINGS ME-01 AND ME-02 FOR ELECTRICAL SYMBOLS AND ABBREVIATIONS.
- NOTED CONDUITS ARE FURNISHED AND INSTALLED BY OTHERS UNDER A SEPARATE CONTRACT. ALL CABLES ARE TO BE FURNISHED AND INSTALLED UNDER THIS CONTRACT.
- TYPE III SIGN TRUSS TO BE FURNISHED AND INSTALLED AT STATION NUMBER 2282+42 BY OTHERS IN CONTRACT NUMBER 62694.
- SEE DRAWING DT-03 FOR SIGN INSTALLATION AND DUCT DETAILS.
- CONTRACTOR MUST INTERCEPT CONDUIT STUBS AND MAKE CONNECTIONS TO THE NEW CONDUITS INSTALLED UNDER THIS CONTRACT.
- SEE DRAWING COMM-15 FOR ADDITIONAL CONDUIT AND FIBER OPTIC CABLE CONNECTIONS TO THE CONTROLLER. SEE DRAWING DT-05 FOR CONTROLLER EQUIPMENT DETAILS. SEE DRAWINGS DT-36 AND DT-47 FOR CABINET AND FOUNDATION DETAILS.
- SEE DRAWING DT-06 FOR UPS EQUIPMENT DETAILS. SEE DRAWINGS DT-36 AND DT-47 FOR CABINET AND FOUNDATION DETAILS.
- TEMPORARY LEASED COMMUNICATION LINE CONNECTION TO BE INSTALLED FOR TEMPORARY COMMUNICATION BETWEEN THE SIGN AND IDOT TRAFFIC SYSTEMS CENTER. UTILIZE SPARE CONDUIT SYSTEM TO INSTALL 6/C #19 TELEPHONE CABLE BETWEEN CABINET AND UTILITY POLE FOR THIS TEMPORARY CONNECTION. CABLES TO BE REMOVED AFTER PERMANENT INSTALLATION IS COMPLETE.
- COORDINATE INSTALLATION OF ALL ITEMS SHOWN ON THIS SHEET WITH CONTRACT NUMBER 62694.
- NEW METER PEDESTAL TO BE FURNISHED AT APPROXIMATE LOCATION SHOWN ON THIS DRAWING. METER PEDESTAL TO BE LOCATED ON EXPRESSWAY SIDE OF FENCE OR KNEE WALL AND POSITIONED SUCH THAT METER CAN BE READ FROM THE FRONTAGE ROAD. FINAL LOCATION TO BE APPROVED BY THE ENGINEER. SEE DRAWING DT-06A FOR METER PEDESTAL DETAILS.
- NEW ELECTRIC SERVICE TO BE INSTALLED ON EXISTING UTILITY POLE. CONDUIT UP THE POLE, WEATHERHEAD, AND COILED CABLE TO BE PROVIDED ACCORDING TO UTILITY COMPANY REQUIREMENTS.



DMS-03

| REVISIONS | | |
|-----------|------|---------|
| NO. | NAME | DATE |
| 1 | | 2/11/05 |
| | | |
| | | |
| | | |
| | | |
| | | |
| | | |
| | | |
| | | |

ILLINOIS DEPARTMENT OF TRANSPORTATION
 F.A.I. 90/94 (DAN RYAN EXPRESSWAY)
 31st STREET TO I-57
**DYNAMIC MESSAGE SIGN
 NB 83RD ST. SITE LAYOUT
 SIGN DMS-02**

SCALE: 1"=50'
 DATE: October 29, 2004
 DRAWN BY: HAR
 CHECKED BY: BMW

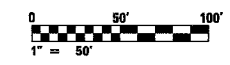
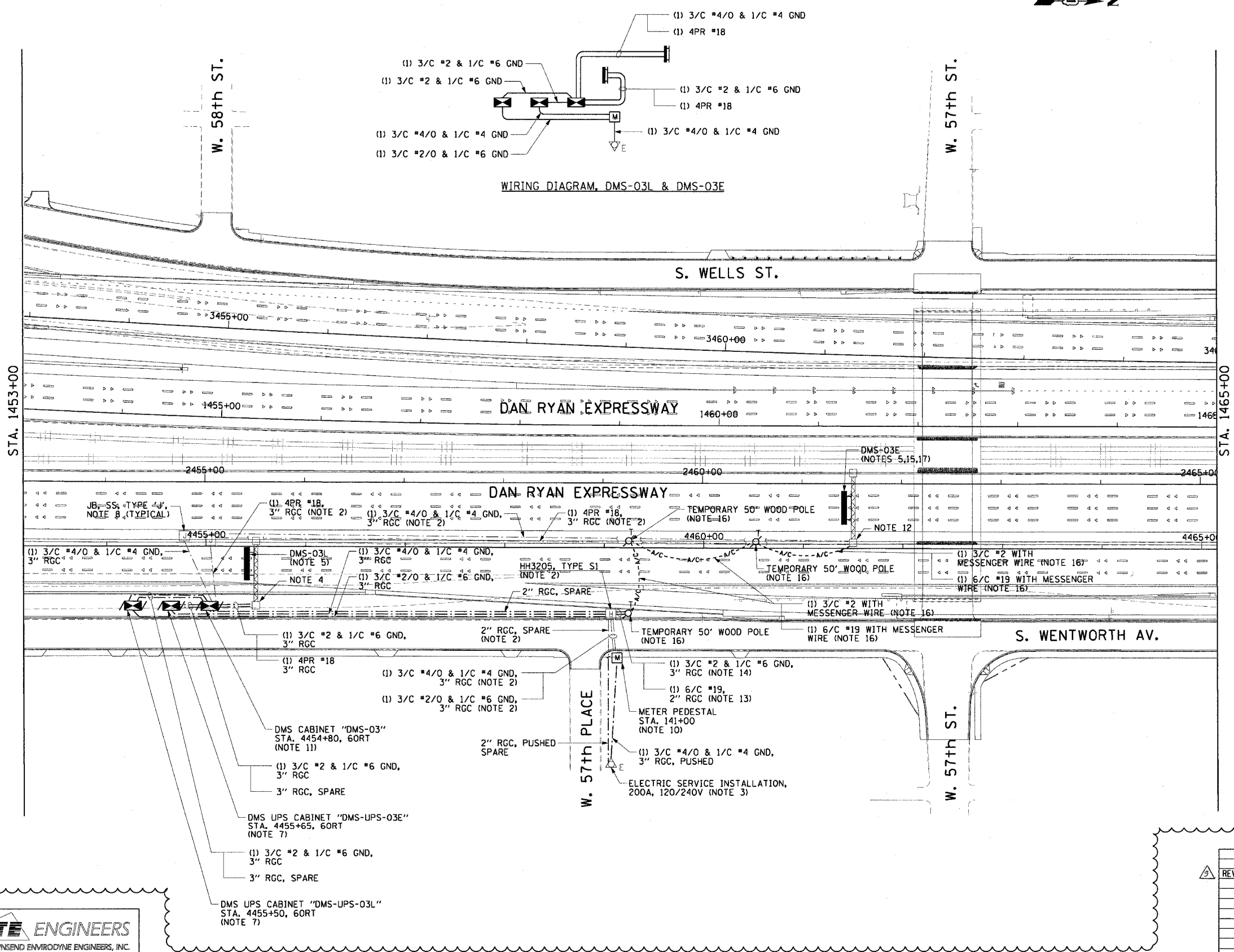
02/11/2005 10:23:29 AM

| | | | | |
|------------------------------------|-----------|------------------|--------------|-----------|
| F.A.I. RTE. | SECTION | COUNTY | TOTAL SHEETS | SHEET NO. |
| 90/94 | 2003-0311 | COOK | 976 | 663 |
| STA. 1458+50.00 TO STA. 1471+00.00 | | | | |
| FED. ROAD DIST. NO. 1 ILLINOIS | | FED. AID PROJECT | | |

62583

NOTES:

- SEE DRAWINGS ME-01 AND ME-02 FOR ELECTRICAL SYMBOLS AND ABBREVIATIONS.
- NOTED CONDUITS AND HANDHOLES ARE FURNISHED AND INSTALLED BY OTHERS UNDER A SEPARATE CONTRACT. ALL CABLES ARE TO BE FURNISHED AND INSTALLED UNDER THIS CONTRACT.
- NEW ELECTRIC SERVICE TO BE INSTALLED ON EXISTING UTILITY POLE. CONDUIT UP THE POLE, WEATHERHEAD, AND COILED CABLE TO BE PROVIDED ACCORDING TO UTILITY COMPANY REQUIREMENTS.
- SIGN TRUSS TO BE FURNISHED AND INSTALLED AT STATION NUMBER 4455+50 BY OTHERS IN CONTRACT NUMBER 62301.
- SEE DRAWING DT-04 FOR SIGN INSTALLATION DETAILS.
- CONTRACTOR MUST INTERCEPT CONDUIT STUBS AND MAKE CONNECTIONS TO THE NEW HANDHOLES INSTALLED UNDER THIS CONTRACT.
- SEE DRAWING DT-06 FOR UPS EQUIPMENT DETAILS. SEE DRAWINGS DT-36 AND DT-47 FOR CABINET AND FOUNDATION DETAILS.
- JUNCTION BOX IN MEDIAN BARRIER WALL FURNISHED AND INSTALLED BY OTHERS UNDER A SEPARATE CONTRACT. SEE DRAWING DT-02 FOR INSTALLATION DETAILS.
- COORDINATE INSTALLATION OF ALL ITEMS SHOWN ON THIS SHEET WITH CONTRACT NUMBERS 62301 AND 62586.
- NEW METER PEDESTAL TO BE FURNISHED AT APPROXIMATE LOCATION SHOWN ON THIS DRAWING SUCH THAT METER CAN BE READ FROM THE FRONTAGE ROAD. FINAL LOCATION TO BE APPROVED BY THE ENGINEER. SEE DRAWING DT-06A FOR METER PEDESTAL DETAILS.
- SEE DRAWING COMM-31 FOR ADDITIONAL CONDUIT AND FIBER OPTIC CABLE CONNECTIONS TO THE CONTROLLER. SEE DRAWING DT-05 FOR CONTROLLER EQUIPMENT DETAILS. SEE DRAWINGS DT-36 AND DT-47 FOR CABINET AND FOUNDATION DETAILS.
- SIGN TRUSS TO BE FURNISHED AND INSTALLED AT STATION NUMBER 4461+50 BY OTHERS IN CONTRACT NUMBER 62300.
- TEMPORARY LEASED COMMUNICATION LINE CONNECTION TO BE INSTALLED FOR TEMPORARY COMMUNICATION BETWEEN THE SIGN AND IDOT TRAFFIC SYSTEMS CENTER. UTILIZE SPARE CONDUIT SYSTEM BETWEEN HH3205 AND UTILITY POLE TO INSTALL (1) 6/C #19 TELEPHONE CABLE FOR THIS TEMPORARY CONNECTION. CABLES TO BE REMOVED AFTER PERMANENT INSTALLATION IS COMPLETE.
- POWER CABLES FOR TEMPORARY POWER FEED TO BE INSTALLED AS SHOWN BETWEEN UTILITY POLE AND METER PEDESTAL; AND (1) 3/C #2 & 1/C #6 GND BETWEEN METER PEDESTAL AND HH3205. ONCE PERMANENT CABINET INSTALLATION IS COMPLETED, CABLES ARE TO BE PULLED BACK TO METER PEDESTAL AND REMOVED. PERMANENT CABLES ARE TO BE INSTALLED WITH SIZES AS INDICATED ON THE PLANS.
- SIGN CONTROLLER SHALL BE TEMPORARILY MOUNTED INSIDE SIGN HOUSING UNTIL THE PERMANENT CABINETS ARE INSTALLED.
- AERIAL CABLES AND WOOD POLES TO BE REMOVED ONCE PERMANENT INSTALLATION IS COMPLETE.
- SIGN MAY BE OUT OF SERVICE FOR A MAXIMUM OF 48 HOURS TO FACILITATE CHANGE FROM TEMPORARY TO PERMANENT CONNECTIONS.



| REVISIONS | |
|-----------|---------|
| NAME | DATE |
| REVISION | 2/11/05 |
| | |
| | |
| | |
| | |
| | |
| | |
| | |

ILLINOIS DEPARTMENT OF TRANSPORTATION
 F.A.I. 90/94 (DAN RYAN EXPRESSWAY)
 31st STREET TO I-57

**DYNAMIC MESSAGE SIGN
 NB 57TH ST. SITE LAYOUT
 SIGNS DMS-03L & DMS-03E**

SCALE: 1"=50' DRAWN BY: HAR
 DATE: October 29, 2004 CHECKED BY: BMW

CTE ENGINEERS
 CONSER TOWNSEND ENMBRODYNE ENGINEERS, INC.
 303 EAST WACKER DRIVE, SUITE 600
 CHICAGO, ILLINOIS 60601-5202, PHONE: (312) 938-0300

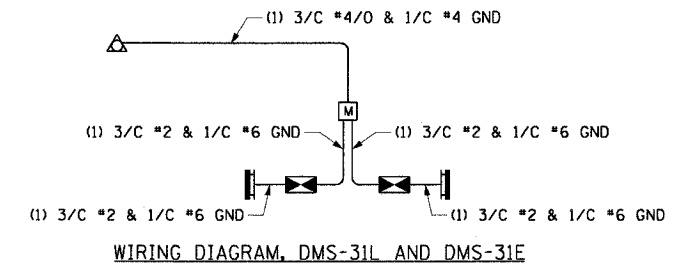
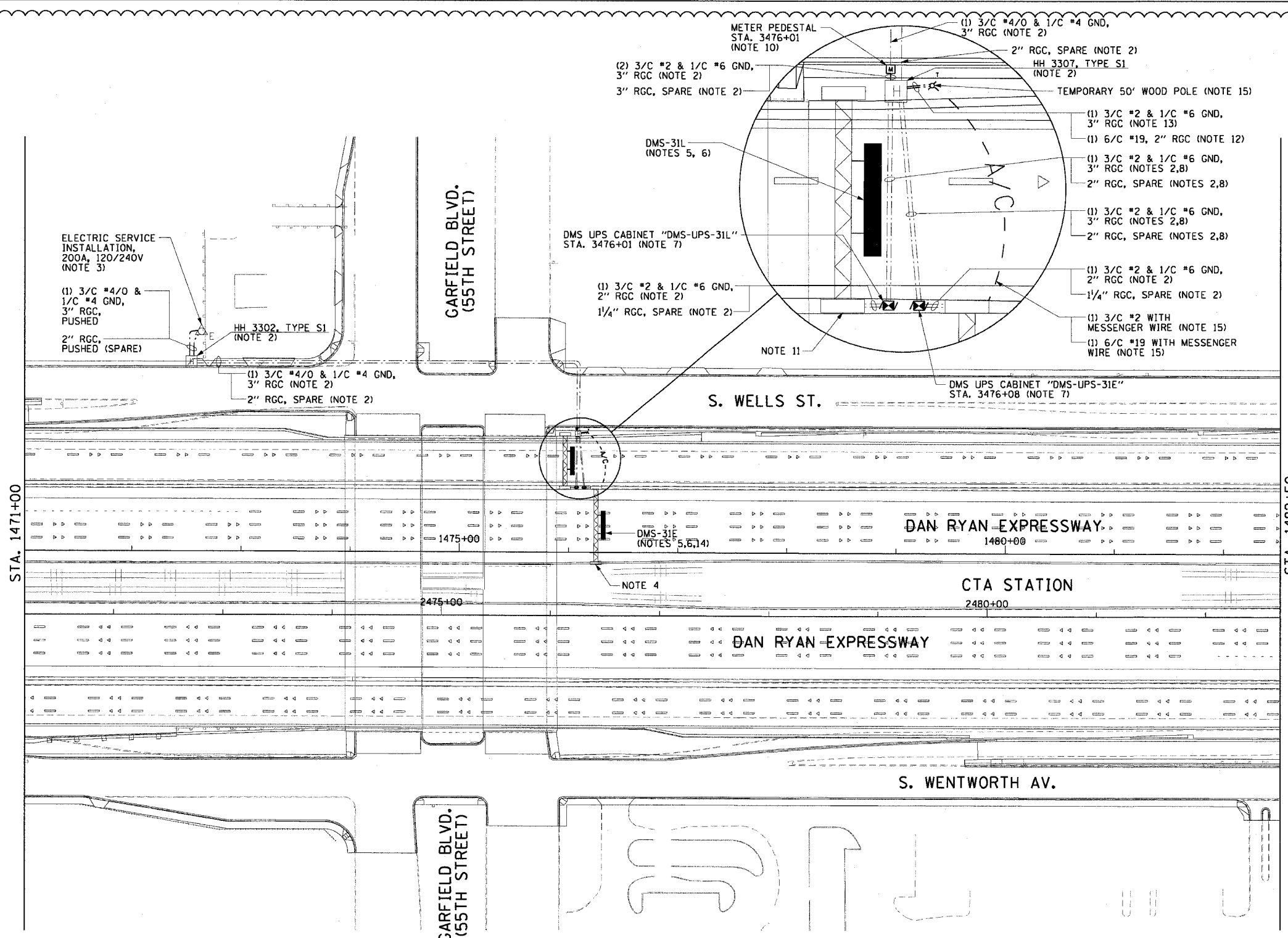
02/10/2005 05:07:53 PM

| F.A.I. RTE. | SECTION | COUNTY | TOTAL SHEETS | SHEET NO. |
|------------------------------------|-----------|---|--------------|-----------|
| 90/94 | 2003-0311 | COOK | 976 | 664 |
| STA. 1471+00.00 TO STA. 1482+50.00 | | FED. ROAD DIST. NO. 1 ILLINOIS FED. AID PROJECT | | |

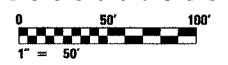
62583

NOTES:

- SEE DRAWINGS ME-01 AND ME-02 FOR ELECTRICAL SYMBOLS AND ABBREVIATIONS.
- NOTED CONDUITS AND HANDHOLES ARE FURNISHED AND INSTALLED BY OTHERS UNDER A SEPARATE CONTRACT. ALL CABLES ARE TO BE FURNISHED AND INSTALLED UNDER THIS CONTRACT.
- NEW ELECTRIC SERVICE TO BE INSTALLED ON EXISTING UTILITY POLE. CONDUIT UP THE POLE, WEATHERHEAD, AND COILED CABLE TO BE PROVIDED ACCORDING TO UTILITY COMPANY REQUIREMENTS.
- TYPE III SIGN TRUSS TO BE FURNISHED AND INSTALLED AT STATION NUMBER 1476+25 BY OTHERS IN CONTRACT NUMBER 62302.
- SEE DRAWING DT-03 FOR SIGN INSTALLATION DETAILS.
- SIGN CONTROLLER MOUNTED IN SIGN HOUSING. SEE DRAWING COMM-33 FOR FIBER OPTIC CONDUIT AND CABLE CONNECTIONS TO THE CONTROLLER.
- SEE DRAWING DT-06 FOR UPS EQUIPMENT DETAILS. SEE DRAWING DT-36 FOR CABINET DETAILS. WALL BUMPOUT AND ANCHOR BOLTS TO BE PROVIDED BY OTHERS UNDER CONTRACT NUMBER 62303.
- SEE DRAWING DT-01 FOR DUCT INSTALLATION DETAILS IN MEDIAN WALL.
- COORDINATE INSTALLATION OF ALL ITEMS SHOWN ON THIS SHEET WITH CONTRACT NUMBERS 62586, 62814, 62302, AND 62303.
- NEW METER PEDESTAL TO BE FURNISHED AT APPROXIMATE LOCATION SHOWN ON THIS DRAWING SUCH THAT METER CAN BE READ FROM THE FRONTAGE ROAD. FINAL LOCATION TO BE APPROVED BY THE ENGINEER. SEE DRAWING DT-06A FOR METER PEDESTAL DETAILS.
- TYPE III SIGN TRUSS TO BE FURNISHED AND INSTALLED AT STATION NUMBER 3475+90 BY OTHERS IN CONTRACT NUMBER 62303.
- TEMPORARY LEASED COMMUNICATION LINE CONNECTION TO BE INSTALLED FOR TEMPORARY COMMUNICATION BETWEEN THE SIGN AND IDOT TRAFFIC SYSTEMS CENTER. UTILIZE SPARE CONDUIT SYSTEM BETWEEN HH3307 AND UTILITY POLE TO INSTALL (1) 6/C #19 TELEPHONE CABLE FOR THIS TEMPORARY CONNECTION. CABLES TO BE REMOVED AFTER PERMANENT INSTALLATION IS COMPLETE.
- POWER CABLES FOR TEMPORARY POWER FEED TO BE INSTALLED AS SHOWN BETWEEN UTILITY POLE AND METER PEDESTAL; AND (1) 3/C #2 & 1/C #6 GND BETWEEN METER PEDESTAL AND HH3307. ONCE PERMANENT CABINET INSTALLATION IS COMPLETED, CABLES ARE TO BE PULLED BACK TO METER PEDESTAL AND REMOVED. PERMANENT CABLES ARE TO BE INSTALLED WITH SIZES AS INDICATED ON THE PLANS.
- SIGN MAY BE OUT OF SERVICE FOR A MAXIMUM OF 48 HOURS TO FACILITATE CHANGE FROM TEMPORARY TO PERMANENT CONNECTIONS.
- AERIAL CABLES AND WOOD POLES TO BE REMOVED ONCE PERMANENT INSTALLATION IS COMPLETE.



WIRING DIAGRAM, DMS-31L AND DMS-31E



DMS-05

| REVISIONS | | |
|-----------|------|------|
| REVISION | NAME | DATE |
| | | |
| | | |
| | | |
| | | |
| | | |
| | | |
| | | |
| | | |
| | | |

ILLINOIS DEPARTMENT OF TRANSPORTATION
 F.A.I. 90/94 (DAN RYAN EXPRESSWAY)
 31st STREET TO I-57

**DYNAMIC MESSAGE SIGN
 SB GARFIELD BLVD. SITE LAYOUT
 SIGNS DMS-31L & DMS-31E**

SCALE: 1"=50'
 DATE: October 29, 2004

DRAWN BY: HAR
 CHECKED BY: BMW

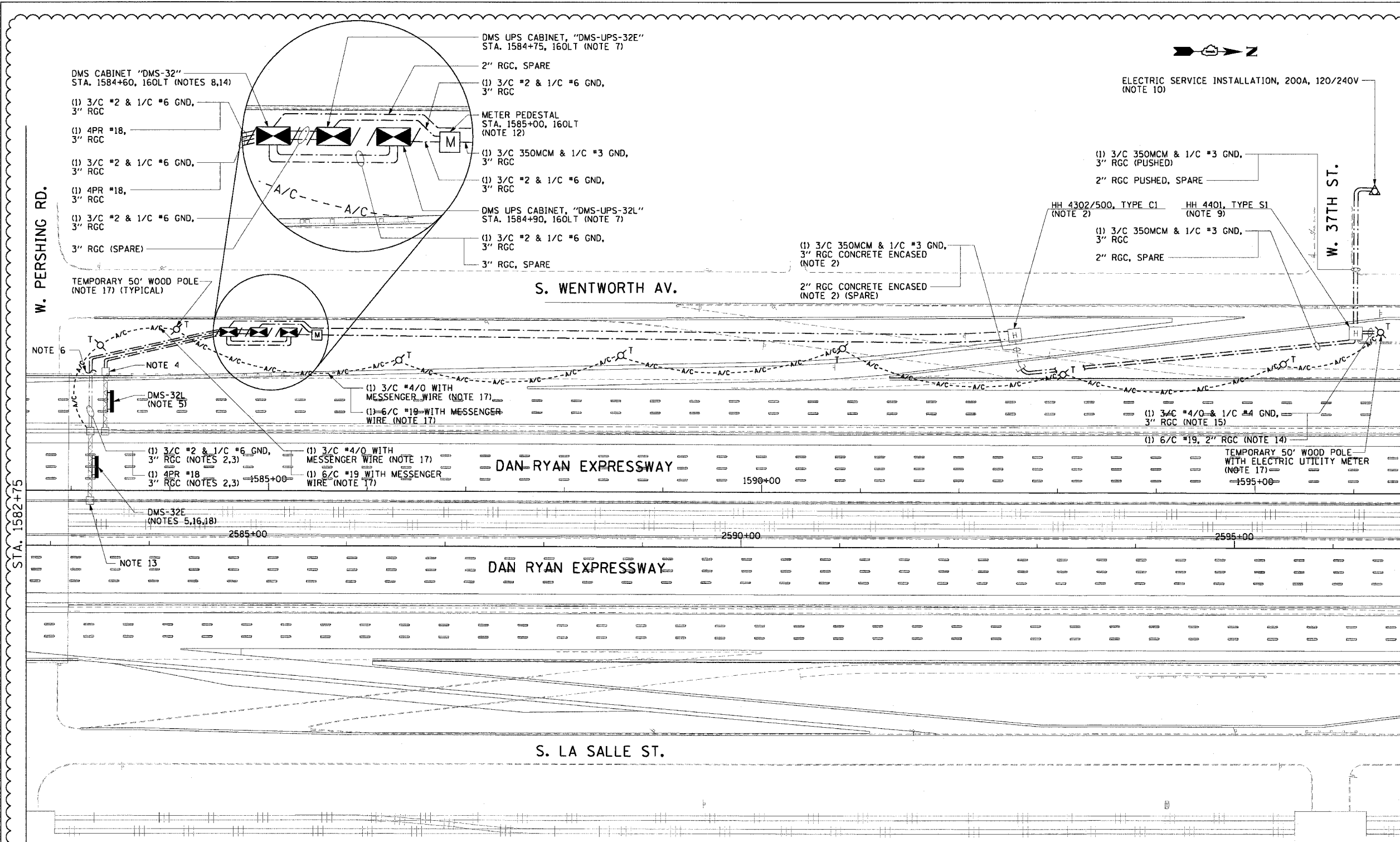
02/10/2005 05:00:24 PM

| F.A.I. RTE. | SECTION | COUNTY | TOTAL SHEETS | SHEET NO. |
|---|-----------|--------------------|--------------|-----------|
| 90/94 | 2003-0311 | COOK | 976 | 665 |
| STA. 1582+75.00 | | TO STA. 1596+50.00 | | |
| FED. ROAD DIST. NO. 1 ILLINOIS FED. AID PROJECT | | | | |

62583

NOTES:

- SEE DRAWINGS ME-01 AND ME-02 FOR ELECTRICAL SYMBOLS AND ABBREVIATIONS.
- NOTED CONDUITS AND HANDHOLES ARE FURNISHED AND INSTALLED BY OTHERS UNDER A SEPARATE CONTRACT. ALL CABLES ARE TO BE FURNISHED AND INSTALLED UNDER THIS CONTRACT.
- SEE DRAWING DT-01 FOR DUCT INSTALLATION DETAILS IN MEDIAN WALL.
- SIGN TRUSS TO BE FURNISHED AND INSTALLED AT STATION NUMBER 1583+50 BY OTHERS IN CONTRACT NUMBER 62303.
- SEE DRAWING DT-04 FOR SIGN INSTALLATION DETAILS.
- CONTRACTOR MUST INTERCEPT CONDUIT STUBS AND MAKE CONNECTIONS TO THE NEW CONDUITS INSTALLED UNDER THIS CONTRACT.
- SEE DRAWING DT-06 FOR UPS EQUIPMENT DETAILS. SEE DRAWINGS DT-36 AND DT-47 FOR CABINET AND FOUNDATION DETAILS.
- SEE DRAWING COMM-43 FOR ADDITIONAL CONDUIT AND FIBER OPTIC CABLE CONNECTIONS TO THE CONTROLLER. SEE DRAWING DT-05 FOR CONTROLLER EQUIPMENT DETAILS. SEE DRAWING DT-36 AND DT-47 FOR CABINET AND FOUNDATION DETAILS.
- HANDHOLE AS SHOWN ON DRAWING DET-44.
- NEW ELECTRIC SERVICE TO BE INSTALLED ON EXISTING UTILITY POLE. CONDUIT UP THE POLE, WEATHERHEAD, AND COILED CABLE TO BE PROVIDED ACCORDING TO UTILITY COMPANY REQUIREMENTS.
- COORDINATE INSTALLATION OF ALL ITEMS SHOWN ON THIS SHEET WITH CONTRACT NUMBERS 62302, 62303, AND 62585.
- NEW METER PEDESTAL TO BE FURNISHED AT APPROXIMATE LOCATION SHOWN ON THIS DRAWING. METER PEDESTAL TO BE LOCATED ON EXPRESSWAY SIDE OF FENCE OR KNEE WALL AND POSITIONED SUCH THAT METER CAN BE READ FROM THE FRONTAGE ROAD. FINAL LOCATION TO BE APPROVED BY THE ENGINEER. SEE DRAWING DT-06A FOR METER PEDESTAL DETAILS.
- SIGN TRUSS TO BE FURNISHED AND INSTALLED AT STATION NUMBER 1583+30 BY OTHERS IN CONTRACT NUMBER 62302.
- TEMPORARY LEASED COMMUNICATION LINE CONNECTION TO BE INSTALLED FOR TEMPORARY COMMUNICATION BETWEEN THE SIGN AND IDOT TRAFFIC SYSTEMS CENTER. UTILIZE SPARE CONDUIT SYSTEM BETWEEN HH4401 AND UTILITY POLE TO INSTALL (1) 6/C *19 TELEPHONE CABLE FOR THIS TEMPORARY CONNECTION. CABLES TO BE REMOVED AFTER PERMANENT INSTALLATION IS COMPLETE.
- POWER CABLES FOR TEMPORARY POWER FEED TO BE (1) 3/C *4/0 & 1/C *4 GND AND INSTALLED IN RACEWAY BETWEEN UTILITY POLE AND METER MOUNTED TO TEMPORARY WOOD POLE. ONCE PERMANENT CABINET INSTALLATION IS COMPLETED, CABLES ARE TO BE PULLED BACK TO UTILITY POLE AND REMOVED. PERMANENT CABLES ARE TO BE INSTALLED WITH SIZES AS INDICATED ON THE PLANS.



ELECTRIC SERVICE INSTALLATION, 200A, 120/240V (NOTE 10)

(1) 3/C 350MCM & 1/C *3 GND, 3" RGC CONCRETE ENCASED (NOTE 2)
2" RGC CONCRETE ENCASED (NOTE 2) (SPARE)

(1) 3/C 350MCM & 1/C *3 GND, 3" RGC (PUSHED)
2" RGC PUSHED, SPARE

HH 4302/500, TYPE C1 (NOTE 2)

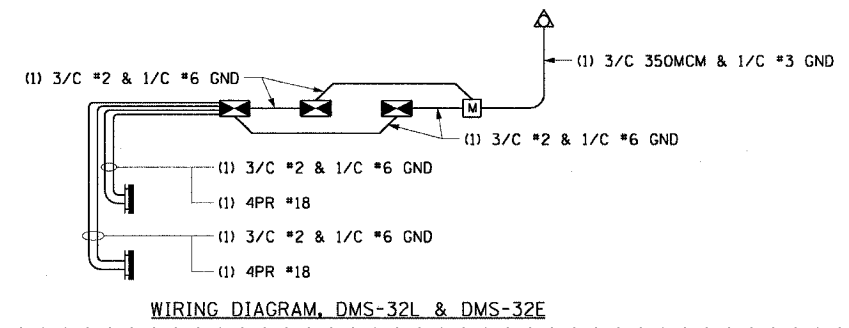
HH 4401, TYPE S1 (NOTE 9)

(1) 3/C 350MCM & 1/C *3 GND, 3" RGC
2" RGC, SPARE

(1) 3/C *4/0 & 1/C *4 GND, 3" RGC (NOTE 15)

(1) 6/C *19, 2" RGC (NOTE 14)

TEMPORARY 50' WOOD POLE WITH ELECTRIC UTILITY METER (NOTE 17)
+1595+00



WIRING DIAGRAM, DMS-32L & DMS-32E

NOTES (CONTINUED):

- SIGN CONTROLLER SHALL BE TEMPORARILY MOUNTED INSIDE SIGN HOUSING UNTIL THE PERMANENT CABINETS ARE INSTALLED.
- AERIAL CABLES SHALL BE INSTALLED ON EXISTING TEMPORARY WOOD POLES USED TO FEED HIGH MAST LIGHT TOWERS WHERE POSSIBLE (EXISTING POLES SHOWN ON DRAWINGS RLO5-43 & RLO5-44). THE USE OF ADDITIONAL 50' WOOD POLES SHOULD BE KEPT TO A MINIMUM. AERIAL CABLES AND WOOD POLES TO BE REMOVED ONCE PERMANENT INSTALLATION IS COMPLETE.
- SIGN MAY BE OUT OF SERVICE FOR A MAXIMUM OF 48 HOURS TO FACILITATE CHANGE FROM TEMPORARY TO PERMANENT CONNECTIONS.



| REVISIONS | |
|-----------|---------|
| NAME | DATE |
| REVISION | 2/11/05 |
| | |
| | |
| | |
| | |
| | |
| | |
| | |
| | |

ILLINOIS DEPARTMENT OF TRANSPORTATION
F.A.I. 90/94 (DAN RYAN EXPRESSWAY)
31st STREET TO I-57

DYNAMIC MESSAGE SIGN
SB PERSHING RD SITE LAYOUT
SIGNS DMS-32L & DMS-32E

SCALE: 1"=50'
DATE: October 29, 2004
DRAWN BY: HAR
CHECKED BY: BMW

CTE ENGINEERS
CONSOER TOWNSEND ENVIRONMENTAL ENGINEERS, INC.
303 EAST WACKER DRIVE, SUITE 600
CHICAGO ILLINOIS 60601-5212, PHONE: (312) 938-0300

02/10/2005 04:56:24 PM

| F.A.I. RTE. | SECTION | COUNTY | TOTAL SHEETS | SHEET NO. |
|---|-----------|--------------------|--------------|-----------|
| 90/94 | 2003-0311 | COOK | 976 | 666 |
| STA. 1596+50.00 | | TO STA. 1610+00.00 | | |
| FED. ROAD DIST. NO. 1 ILLINOIS FED. AID PROJECT | | | | |

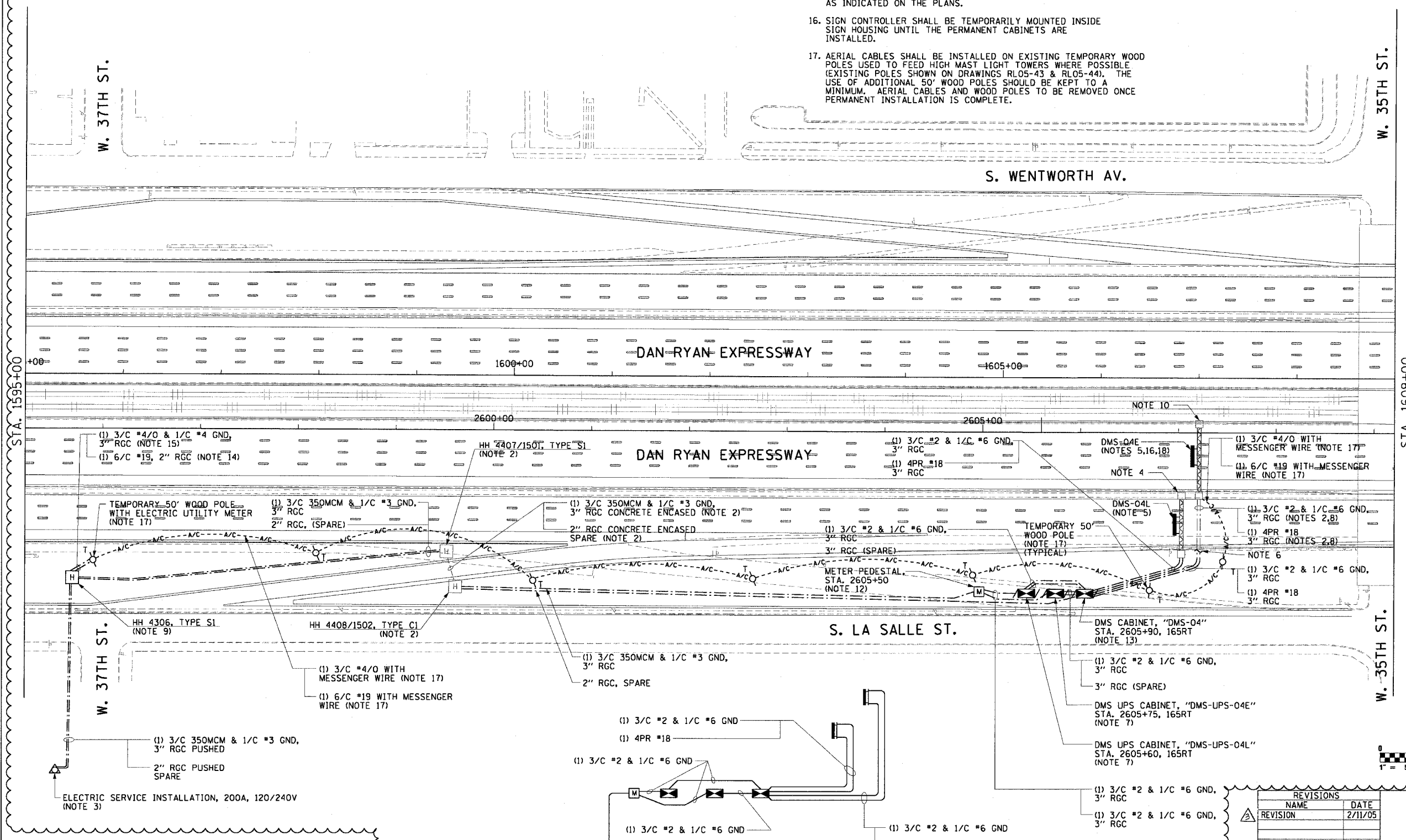
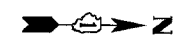
62583

NOTES (CONTINUED):

18. SIGN MAY BE OUT OF SERVICE FOR A MAXIMUM OF 48 HOURS TO FACILITATE CHANGE FROM TEMPORARY TO PERMANENT CONNECTIONS.


NOTES (CONTINUED):

- 15. POWER CABLES FOR TEMPORARY POWER FEED TO BE (1) 3/C #4/0 & 1/C #4 GND AND INSTALLED IN RACEWAY BETWEEN UTILITY POLE AND METER MOUNTED TO TEMPORARY WOOD POLE. ONCE PERMANENT CABINET INSTALLATION IS COMPLETED, CABLES ARE TO BE PULLED BACK TO UTILITY POLE AND REMOVED. PERMANENT CABLES ARE TO BE INSTALLED WITH SIZES AS INDICATED ON THE PLANS.
- 16. SIGN CONTROLLER SHALL BE TEMPORARILY MOUNTED INSIDE SIGN HOUSING UNTIL THE PERMANENT CABINETS ARE INSTALLED.
- 17. AERIAL CABLES SHALL BE INSTALLED ON EXISTING TEMPORARY WOOD POLES USED TO FEED HIGH MAST LIGHT TOWERS WHERE POSSIBLE (EXISTING POLES SHOWN ON DRAWINGS RLO5-43 & RLO5-44). THE USE OF ADDITIONAL 50' WOOD POLES SHOULD BE KEPT TO A MINIMUM. AERIAL CABLES AND WOOD POLES TO BE REMOVED ONCE PERMANENT INSTALLATION IS COMPLETE.

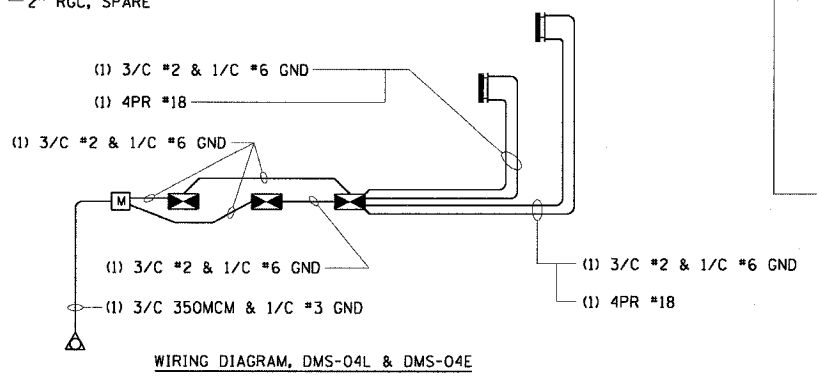


NOTES:

- 1. SEE DRAWINGS ME-01 AND ME-02 FOR ELECTRICAL SYMBOLS AND ABBREVIATIONS.
- 2. NOTED CONDUITS AND HANDHOLES ARE FURNISHED AND INSTALLED BY OTHERS UNDER A SEPARATE CONTRACT. ALL CABLES ARE TO BE FURNISHED AND INSTALLED UNDER THIS CONTRACT.
- 3. NEW ELECTRIC SERVICE TO BE INSTALLED ON EXISTING UTILITY POLE. CONDUIT UP THE POLE, WEATHERHEAD, AND COILED CABLE TO BE PROVIDED ACCORDING TO UTILITY COMPANY REQUIREMENTS.
- 4. SIGN TRUSS TO BE FURNISHED AND INSTALLED AT STATION NUMBER 2607+00 BY OTHERS IN CONTRACT NUMBER 62301.
- 5. SEE DRAWING DT-04 FOR SIGN INSTALLATION DETAILS.
- 6. CONTRACTOR MUST INTERCEPT CONDUIT STUBS AND MAKE CONNECTIONS TO THE NEW HANDHOLES INSTALLED UNDER THIS CONTRACT.
- 7. SEE DRAWING DT-06 FOR UPS EQUIPMENT DETAILS. SEE DRAWINGS DT-36 AND DT-47 FOR CABINET AND FOUNDATION DETAILS.
- 8. SEE DRAWING DT-01 FOR DUCT DETAILS IN MEDIAN WALL.
- 9. HANDHOLE AS SHOWN ON DRAWING DET-43.
- 10. SIGN TRUSS TO BE FURNISHED AND INSTALLED AT STATION NUMBER 2607+20 BY OTHERS IN CONTRACT NUMBER 62300.
- 11. COORDINATE INSTALLATION OF ALL ITEMS SHOWN ON THIS SHEET WITH CONTRACT NUMBERS 62300, 62301, AND 62584.
- 12. NEW METER PEDESTAL TO BE FURNISHED AT APPROXIMATE LOCATION SHOWN ON THIS DRAWING. METER PEDESTAL TO BE LOCATED ON EXPRESSWAY SIDE OF FENCE OR KNEE WALL AND POSITIONED SUCH THAT METER CAN BE READ FROM THE FRONTAGE ROAD. FINAL LOCATION TO BE APPROVED BY THE ENGINEER. SEE DRAWING DT-06A FOR METER PEDESTAL DETAILS.
- 13. SEE DRAWING COMM-44 FOR ADDITIONAL CONDUIT AND FIBER OPTIC CABLE CONNECTIONS TO THE CONTROLLER. SEE DRAWING DT-05 FOR CONTROLLER EQUIPMENT DETAILS. SEE DRAWINGS DT-36 AND DT-47 FOR CABINET AND FOUNDATION DETAILS.
- 14. TEMPORARY LEASED COMMUNICATION LINE CONNECTION TO BE INSTALLED FOR TEMPORARY COMMUNICATION BETWEEN THE SIGN AND IDOT TRAFFIC SYSTEMS CENTER. UTILIZE SPARE CONDUIT SYSTEM BETWEEN HH4308 AND UTILITY POLE TO INSTALL (1) 6/C #19 TELEPHONE CABLE FOR THIS TEMPORARY CONNECTION. CABLES TO BE REMOVED AFTER PERMANENT INSTALLATION IS COMPLETE.



DMS-07



WIRING DIAGRAM, DMS-04L & DMS-04E

| REVISIONS | | |
|-----------|------|---------|
| REVISION | NAME | DATE |
| 1 | | 2/11/05 |
| | | |
| | | |
| | | |
| | | |
| | | |

ILLINOIS DEPARTMENT OF TRANSPORTATION
F.A.I. 90/94 (DAN RYAN EXPRESSWAY)
31st STREET TO I-57

DYNAMIC MESSAGE SIGN
NB 35TH ST. SITE LAYOUT
SIGNS DMS-04L & DMS-04E

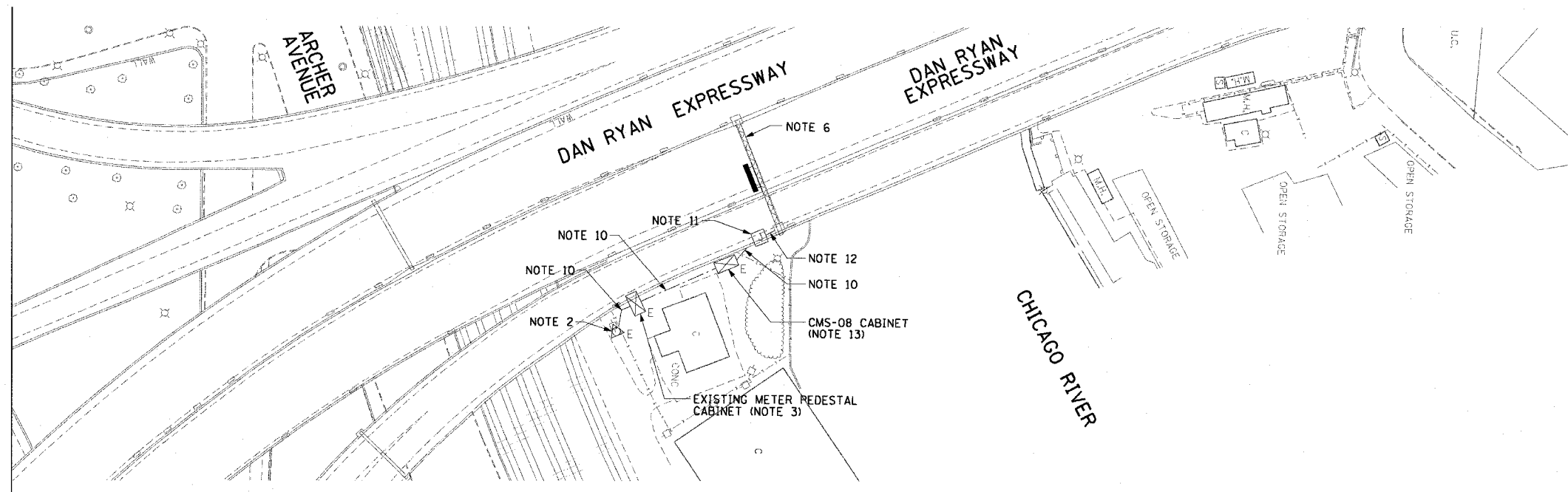
SCALE: 1"=50'
DATE: October 29, 2004
DRAWN BY: HAR
CHECKED BY: BMW

CTE ENGINEERS
CONSOER TOWNSEND ENVIRONMENTAL ENGINEERS, INC.
303 EAST WACKER DRIVE, SUITE 600
CHICAGO ILLINOIS 60601-5202, PHONE: (312) 938-0300

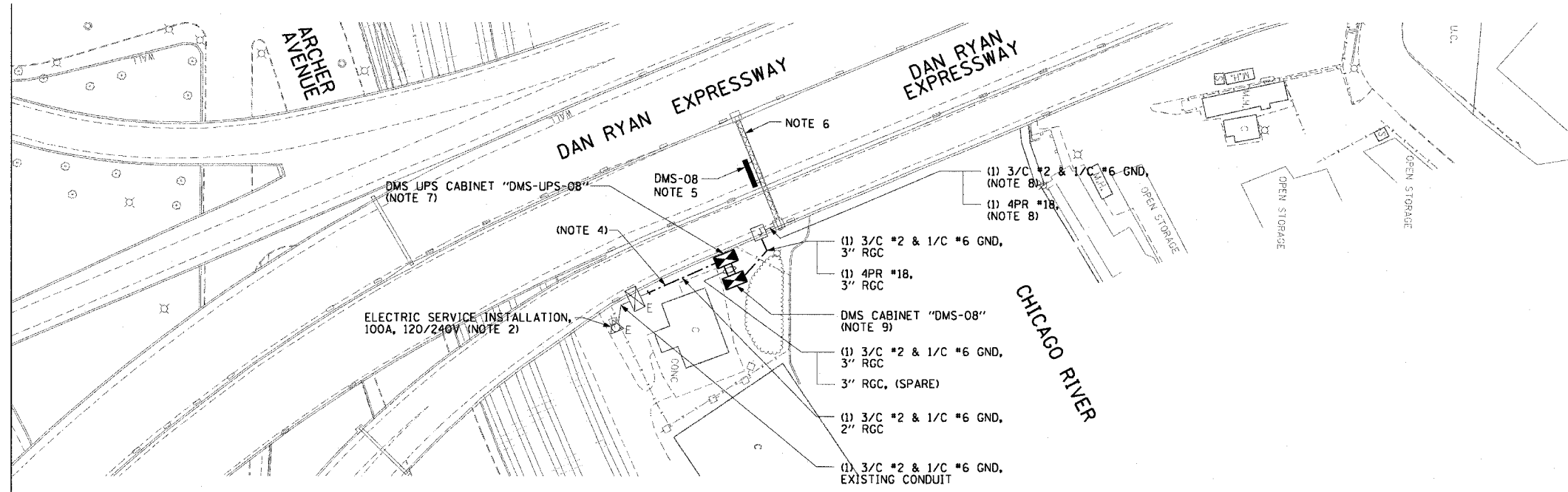
02/10/2005 04:56:39 PM

| | | | | |
|--------------|-----------|---|--------------|-----------|
| F.A.I. RTE. | SECTION | COUNTY | TOTAL SHEETS | SHEET NO. |
| 90/94 | 2003-0311 | COOK | 976 | 667 |
| STA. TO STA. | | FED. ROAD DIST. NO. 1 ILLINOIS FED. AID PROJECT | | |

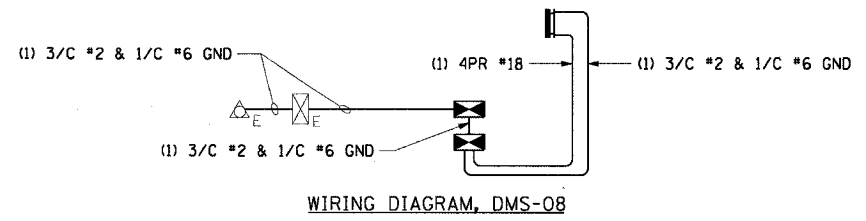
62583



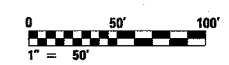
EXISTING CONDITIONS



PROPOSED CONDITIONS



- NOTES:**
- SEE DRAWINGS ME-01 AND ME-02 FOR ELECTRICAL SYMBOLS AND ABBREVIATIONS.
 - EXISTING 120 VOLT ELECTRIC SERVICE MUST BE UPGRADED TO 120/240 VOLT SINGLE PHASE SERVICE.
 - REMOVE AND SALVAGE EXISTING CIRCUIT BREAKER. INSTALL NEW 240 VOLT, 2 POLE, 50 AMPERE CIRCUIT BREAKER IN EXISTING METER PEDESTAL CABINET.
 - EXISTING CONDUIT FROM METER PEDESTAL TO BE INTERCEPTED NEAR BASE OF PEDESTAL. CONDUIT TO BE SPLICED TOGETHER WITH NEW 2" RGC TO UPS CABINET.
 - NEW DMS INSTALLED ON EXISTING TRUSS. SEE DRAWING DT-03 FOR SIGN INSTALLATION DETAILS.
 - EXISTING SIGN TRUSS TO BE REUSED. EXISTING DMS HOUSING AND CABINET TO BE REMOVED. EXISTING DMS AND CABINET COMPONENTS TO BE REMOVED AND SALVAGED.
 - SEE DRAWING DT-06 FOR UPS EQUIPMENT DETAILS. SEE DRAWINGS DT-36 AND DT-47 FOR CABINET AND FOUNDATION DETAILS.
 - NEW CABLES INSTALLED IN EXISTING EXPOSED CONDUITS FROM JB TO SIGN. RUSTED CONDUITS IN POOR STRUCTURAL CONDITION SHALL BE REPLACED WITH NEW. THIS REPLACEMENT SHALL BE INCIDENTAL TO THE COST OF INSTALLING THE SIGN.
 - SEE COMM DRAWINGS FOR ADDITIONAL CONDUIT AND FIBER OPTIC CABLE CONNECTIONS TO THE CONTROLLER. EXISTING LEASED COMMUNICATION LINE CONNECTION SHALL BE USED WITH THE NEW SIGN UNTIL THE NEW FIBER OPTIC NETWORK IS OPERATIONAL. RECONNECTION AND SETUP OF THIS CONNECTION TO THE NEW SIGN SHALL BE INCIDENTAL TO THE COST OF INSTALLING THE SIGN. SEE DRAWING DT-05 FOR CONTROLLER EQUIPMENT DETAILS. SEE DRAWINGS DT-36 AND DT-47 FOR CABINET AND FOUNDATION DETAILS.
 - EXISTING CABLES TO BE REMOVED.
 - EXISTING JUNCTION BOX MOUNTED AT BASE OF PIER UNDERNEATH ROADWAY DECK TO BE REUSED.
 - EXISTING EXPOSED CONDUIT FROM JB TO SIGN MUST BE REUSED. EXISTING CABLES TO BE REMOVED.
 - EXISTING CMS-08 CABINET AND COMPONENTS TO BE REMOVED AND SALVAGED. FOUNDATION TO BE REMOVED.
 - SPLICING OF EXISTING CONDUITS TO NEW CONDUITS SHALL BE CONSIDERED INCIDENTAL TO THE INSTALLATION OF CONDUIT.



DMS-08

| REVISIONS | |
|-----------|---------|
| NAME | DATE |
| REVISOR | 1/21/05 |
| | |
| | |
| | |
| | |
| | |
| | |
| | |
| | |

ILLINOIS DEPARTMENT OF TRANSPORTATION
 F.A.I. 90/94 (DAN RYAN EXPRESSWAY)
 31st STREET TO I-57

**DYNAMIC MESSAGE SIGN
 NB CHICAGO RIVER SITE LAYOUT
 SIGN DMS-08**

SCALE: 1"=50' DRAWN BY: HAR
 DATE: October 29, 2004 CHECKED BY: BMW

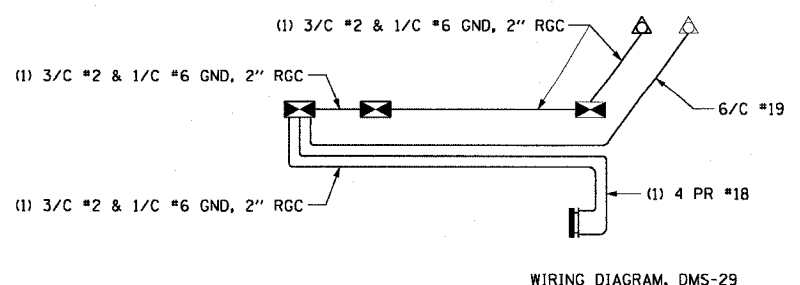
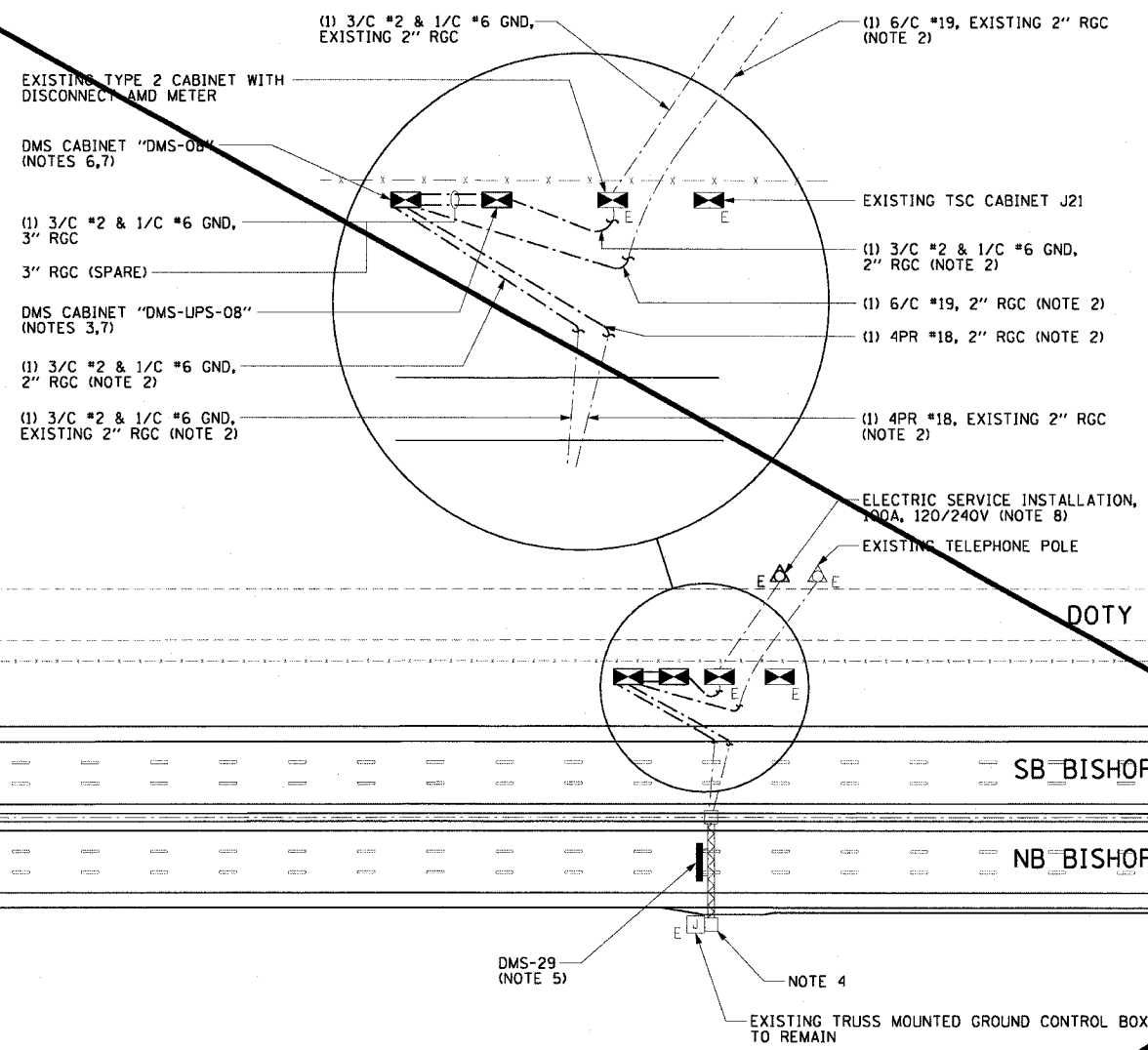
| | | | | |
|-----------------------|-----------|------------------|--------------|-----------|
| F.A.I. RTE. | SECTION | COUNTY | TOTAL SHEETS | SHEET NO. |
| 90/94 | 2003-0311 | COOK | 976 | 668 |
| STA. | TO STA. | | | |
| FED. ROAD DIST. NO. 1 | ILLINOIS | FED. AID PROJECT | | |

62583

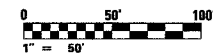


NOTES:

- SEE DRAWINGS ME-01 AND ME-02 FOR ELECTRICAL SYMBOLS AND ABBREVIATIONS.
- EXISTING CONDUITS ARE TO BE REUSED. NEW CONDUITS TO BE INSTALLED WHERE SHOWN AND SPLICED INTO EXISTING CONDUITS. ONE SECTION OF EXISTING RGC MUST BE REMOVED AND NEW CONDUIT CONNECTIONS MADE AT THE EXISTING THREADED ENDS OF CONDUITS TO ENSURE PROPER INTEGRITY OF THE RACEWAY. ALL CABLE IN SPLICED CONDUITS MUST BE REMOVED TO NEAREST CABINET, SIGN, OR SERVICE POLE AND NEW CABLE INSTALLED. SPLICING OF EXISTING CONDUITS TO NEW CONDUITS SHALL BE CONSIDERED INCIDENTAL TO THE INSTALLATION OF CONDUIT.
- SEE DRAWING DT-06 FOR UPS EQUIPMENT DETAILS. SEE DRAWINGS DT-36 AND DT-47 FOR CABINET AND FOUNDATION DETAILS.
- EXISTING SIGN TRUSS TO BE REUSED. EXISTING DMS HOUSING AND CABINET TO BE REMOVED. EXISTING DMS AND CABINET COMPONENTS TO BE REMOVED AND SALVAGED.
- NEW DMS INSTALLED ON EXISTING TRUSS. SEE DRAWING DT-03 FOR SIGN INSTALLATION DETAILS.
- SEE DRAWING DT-05 FOR CONTROLLER EQUIPMENT DETAILS. SEE DRAWING DT-36 AND DT-47 FOR CABINET AND FOUNDATION DETAILS. EXISTING LEASED COMMUNICATION LINE CONNECTION AND MODEM TO BE REUSED. MODEM TO BE INSTALLED IN CONTROL CABINET.
- CABINETS SHALL BE INSTALLED APPROXIMATELY 100 FEET AHEAD OF DMS.
- NEW ELECTRIC SERVICE TO BE INSTALLED ON EXISTING UTILITY POLE. SEE DRAWING ESD-01 FOR ELECTRIC SERVICE INSTALLATION DETAILS.



WIRING DIAGRAM, DMS-29



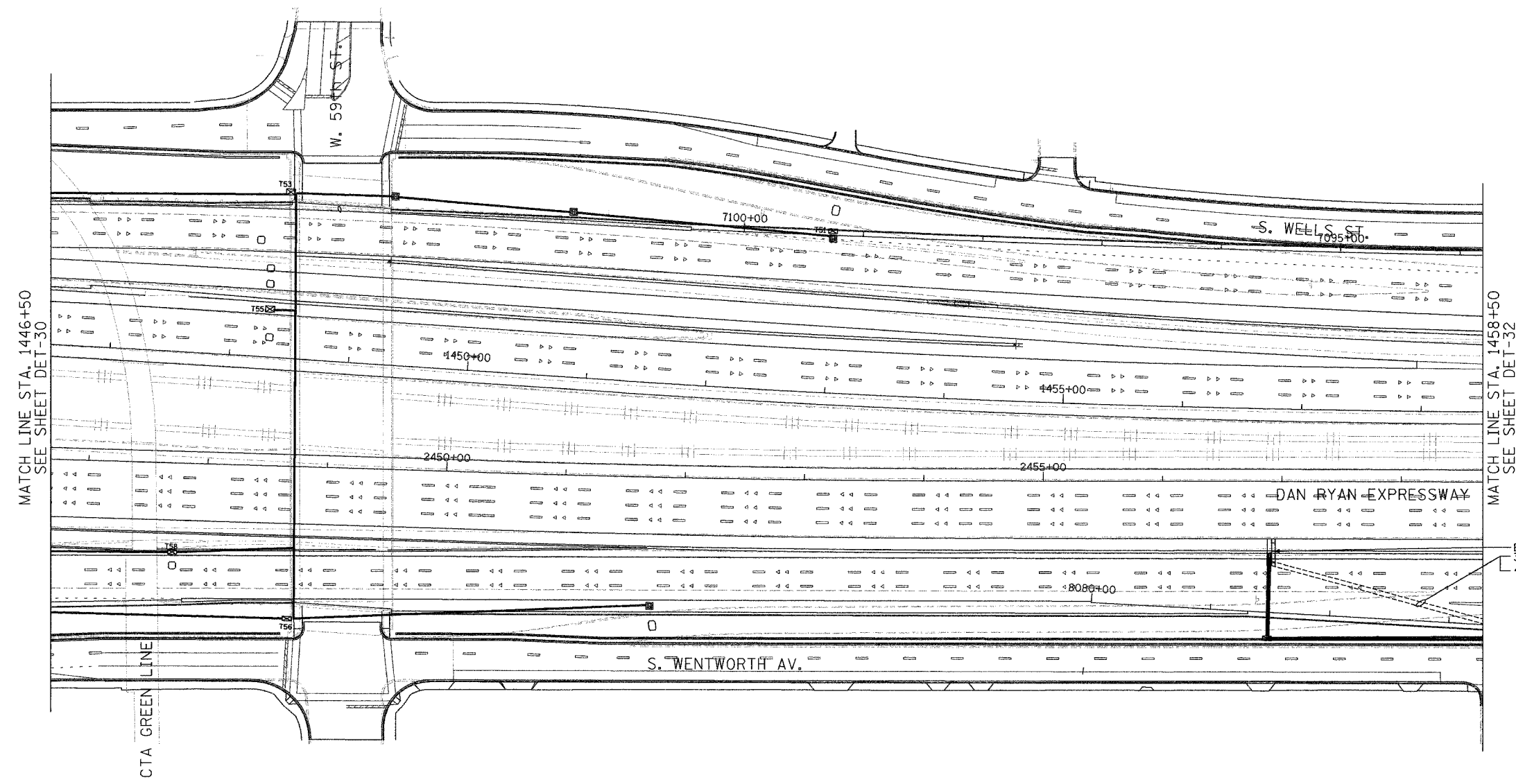
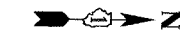
| REVISIONS | |
|-----------|---------|
| NAME | DATE |
| REMOVED | 1/21/05 |
| | |
| | |
| | |
| | |
| | |
| | |
| | |

ILLINOIS DEPARTMENT OF TRANSPORTATION
 F.A.I. 90/94 (DAN RYAN EXPRESSWAY)
 31st STREET TO I-57
 DYNAMIC MESSAGE SIGN
 NB BISHOP FORD/119TH ST SITE LAYOUT
 SIGN DMS-29
 SCALE: 1" = 50'
 DATE: October 29, 2004
 DRAWN BY: JAR
 CHECKED BY: BMW

DMS-89

02/21/2005 02:16:41 PM

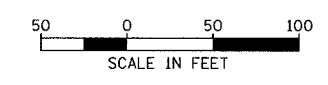
| | | | |
|------------------------------|----------|------------------|-----------|
| SECTION | COUNTY | TOTAL SHEETS | SHEET NO. |
| 2003-0311 | COOK | 976 | 669 |
| STA. 1446+50 TO STA. 1458+50 | | | |
| FED. ROAD DIST. NO. | ILLINOIS | FED. AID PROJECT | |
| 62583 | | | |



MATCH LINE STA. 1446+50
SEE SHEET DET-30

MATCH LINE STA. 1458+50
SEE SHEET DET-32

NOTE:
1. FOR CABLE AND CABINET INSTALLATION DETAILS SEE SHEET DT-11.



DMS-11

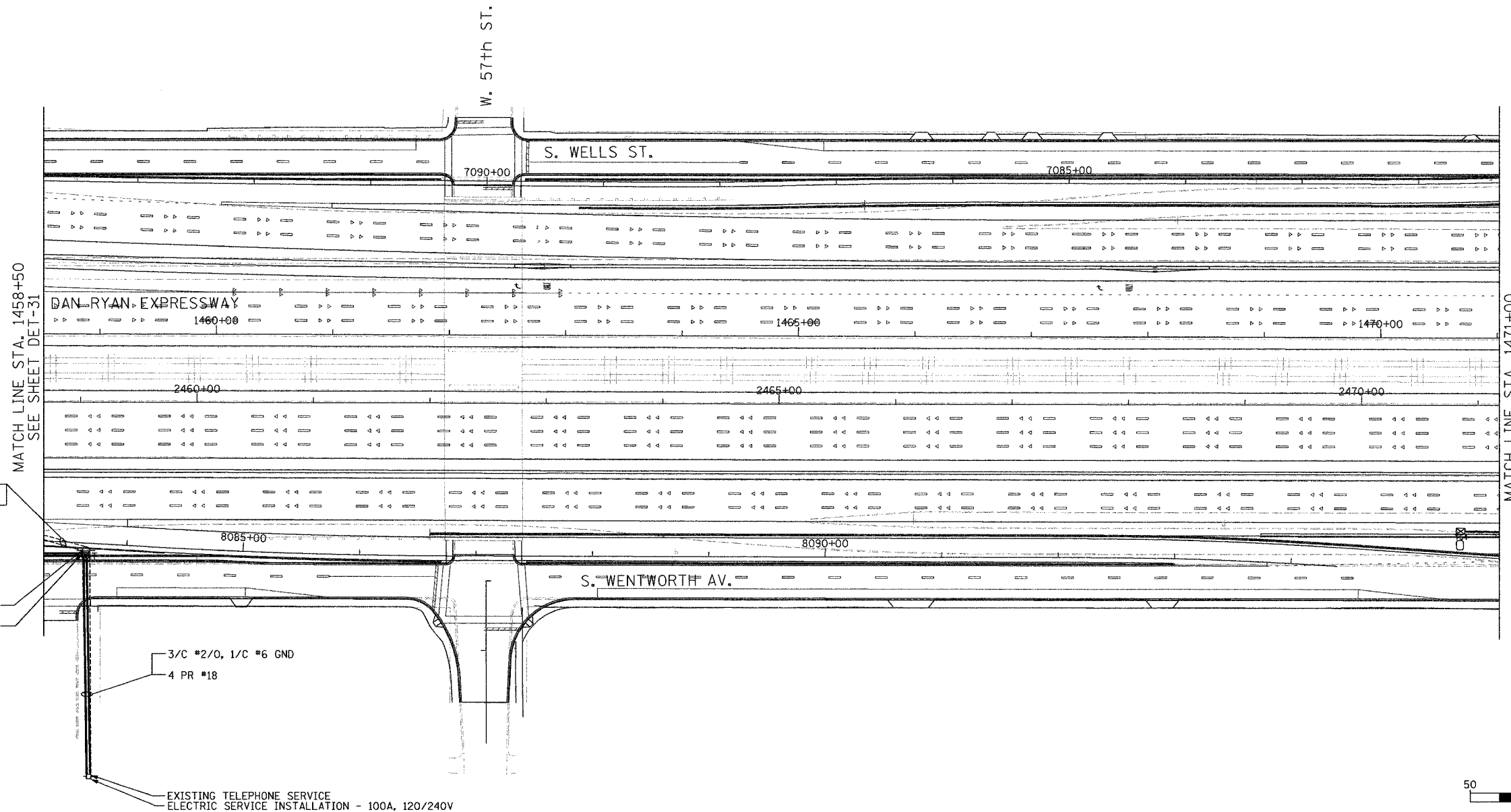
**Edwards
AND
Kelcey**
ONE NORTH FRANKLIN
CHICAGO, IL 60606
PHONE: (312) 251-3000
FAX: (312) 251-3015
WEB: WWW.EKCORP.COM

| REVISIONS | |
|-----------|------|
| NAME | DATE |
| | |
| | |
| | |
| | |
| | |
| | |
| | |
| | |
| | |
| | |

ILLINOIS DEPARTMENT OF TRANSPORTATION
F.A.I. 94/90 (DAN RYAN EXPRESSWAY)
31st STREET to I-57
TEMPORARY DYNAMIC MESSAGE
SIGN INSTALLATION
57TH ST. SITE LAYOUT
(Sheet 1 of 2)
SCALE: 1"=50'
DATE: October 29, 2004
DRAWN BY: CJH
CHECKED BY: DH

04/29/04 11/19/2004

| | | | |
|------------------------------|----------|------------------|-----------|
| SECTION | COUNTY | TOTAL SHEETS | SHEET NO. |
| 2003-0311 | COOK | 976 | 670 |
| STA. 1458+50 TO STA. 1471+00 | | | |
| FED. ROAD DIST. NO. | ILLINOIS | FED. AID PROJECT | |
| 62583 | | | |

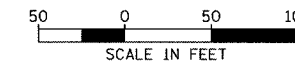


3/C #2/0, 1/C #6 GND
4 PR #18

TEMPORARY POLE
MOUNTED DMS CABINET
TEMPORARY WOOD
POLE, 60 FEET

3/C #2/0, 1/C #6 GND
4 PR #18

EXISTING TELEPHONE SERVICE
ELECTRIC SERVICE INSTALLATION - 100A, 120/240V



NOTE:
1. FOR CABLE AND CABINET INSTALLATION DETAILS SEE SHEET DT-11

| REVISIONS | |
|-----------|------|
| NAME | DATE |
| | |
| | |
| | |
| | |
| | |
| | |
| | |
| | |
| | |
| | |

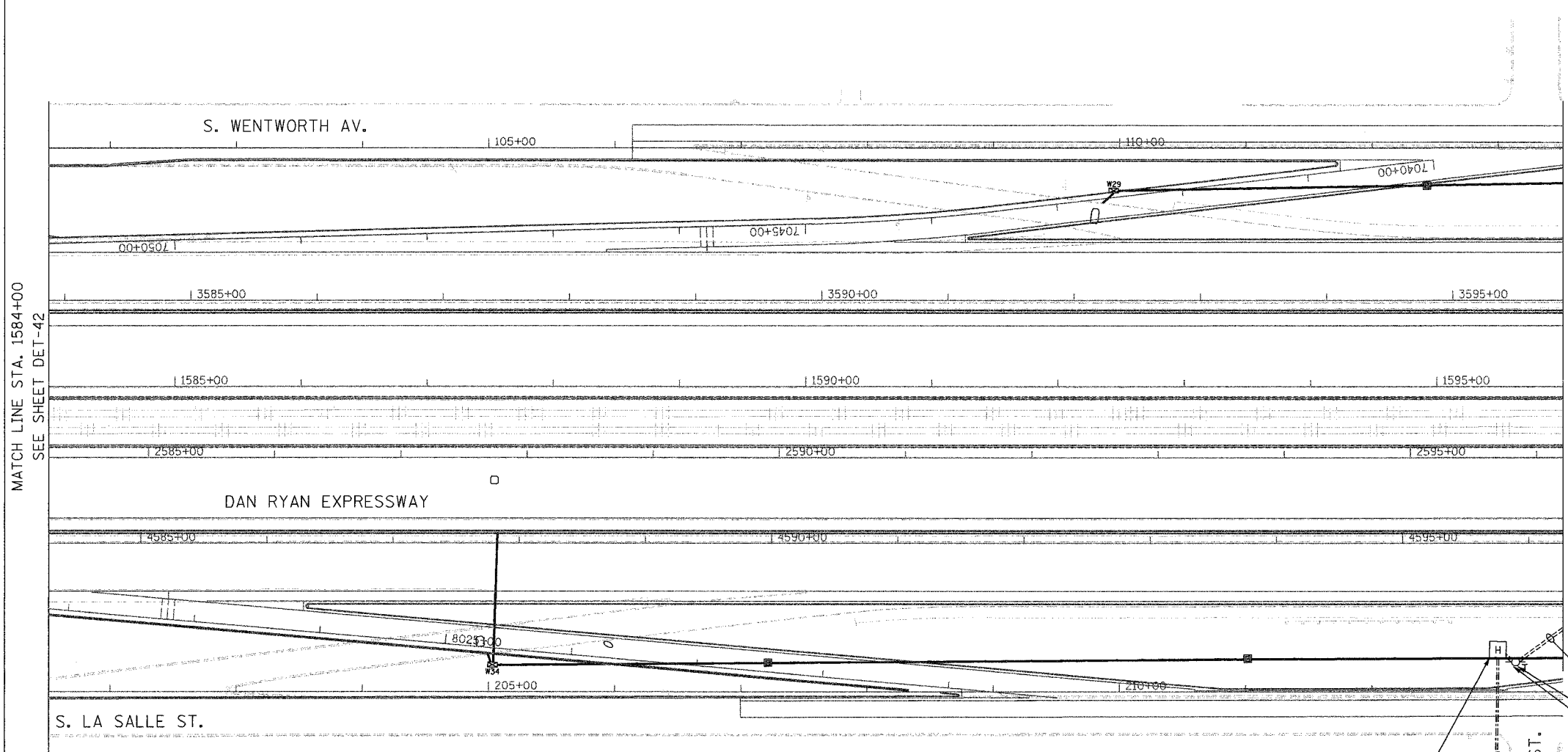

ILLINOIS DEPARTMENT OF TRANSPORTATION
F.A.I. 94/90 (DAN RYAN EXPRESSWAY)
31st STREET TO I-57
TEMPORARY DYNAMIC MESSAGE
SIGN INSTALLATION
57TH ST. SITE LAYOUT
(Sheet 2 of 2)

SCALE: 1"=50' DRAWN BY: CJH
DATE: October 29, 2004 CHECKED BY: DH

**Edwards
AND Kelcey**
ONE NORTH FRANKLIN
CHICAGO, IL 60606
PHONE: (312) 251-3000
FAX: (312) 251-3015
WEB: WWW.EKCORP.COM

11/19/2004 04:46:01 PM

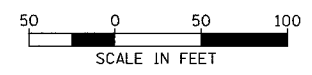
| | | | |
|------------------------------|----------|------------------|-----------|
| SECTION | COUNTY | TOTAL SHEETS | SHEET NO. |
| 2003-0311 | COOK | 976 | 671 |
| STA. 1584+00 TO STA. 1596+00 | | | |
| FED. ROAD DIST. NO. | ILLINOIS | FED. AID PROJECT | |
| 62583 | | | |



MATCH LINE STA. 1584+00
SEE SHEET DET-42

MATCH LINE STA. 1596+00
SEE SHEET DET-44

- 3/C #2/0, 1/C #6 GND
- 4PR #18
- TEMPORARY WOOD POLE, 50 FOOT
- TEMPORARY POLE MOUNTED DMS CABINET



DMS-13

NOTE:
1. FOR CABLE AND CABINET INSTALLATION DETAILS SEE SHEET DT-12

- HH 4306 TYPE S1
- STA 2529+70
- 3/C #2/0, 1/C #6 GND
- 3" GSC IN TRENCH
- 2/C #2, 1/C #6 GND
- 2" GSC IN TRENCH
- TELEPHONE CABLE
- 2" GSC IN TRENCH

ELECTRIC SERVICE INSTALLATION, 100A, 120/240V
APPROXIMATELY 130' EAST OF LA SALLE ST.
PROPOSED TELEPHONE SERVICE UTILITY CONNECTION

**Edwards
AND
Kelcey**
ONE NORTH FRANKLIN
CHICAGO, IL 60606
PHONE: (312) 251-3000
FAX: (312) 251-3015
WEB: WWW.EKCORP.COM

| REVISIONS | |
|-----------|------|
| NAME | DATE |
| | |
| | |
| | |
| | |
| | |
| | |
| | |
| | |
| | |
| | |

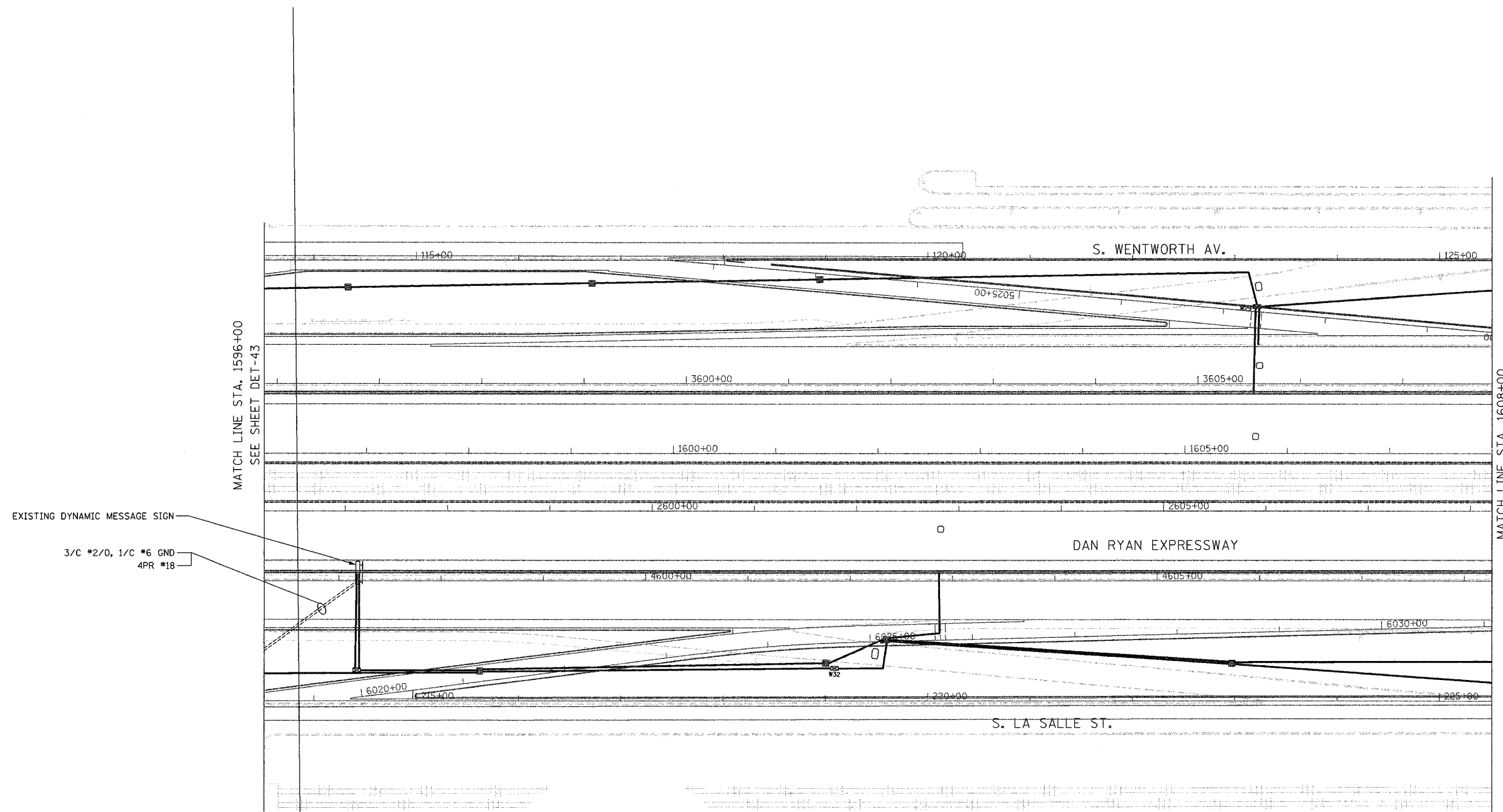
ILLINOIS DEPARTMENT OF TRANSPORTATION
F.A.I. 94/90 (DAN RYAN EXPRESSWAY)
31st STREET TO I-57
TEMPORARY DYNAMIC MESSAGE
SIGN INSTALLATION
37TH ST. SITE LAYOUT
(Sheet 1 of 2)

SCALE: 1"=50'
DATE: October 29, 2004

DRAWN BY: CJH
CHECKED BY: DH

04-604 PM
11/19/2004

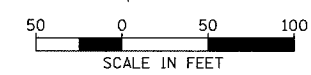
| | | | |
|---------------------|---------------------------|-----------------|-----------|
| SECTION | COUNTY | TOTAL SHEETS | SHEET NO. |
| 2003-0311 | COOK | 976 | 472 |
| STA. 1596+00 | | TO STA. 1608+00 | |
| FED. ROAD DIST. NO. | ILLINOIS FED. AID PROJECT | | |
| 62583 | | | |



MATCH LINE STA. 1596+00
SEE SHEET DET-43

MATCH LINE STA. 1608+00
SEE SHEET DET-45

EXISTING DYNAMIC MESSAGE SIGN
3/C #2/0, 1/C #6 GND
4PR #18



SCALE IN FEET DMS-14

NOTES:
1. FOR CABLE AND CABINET INSTALLATION DETAILS SEE SHEET DT-12.

| REVISIONS | |
|-----------|------|
| NAME | DATE |
| | |
| | |
| | |
| | |
| | |
| | |
| | |
| | |
| | |
| | |

ILLINOIS DEPARTMENT OF TRANSPORTATION
F.A.I. 94/90 (DAN RYAN EXPRESSWAY)
31st STREET TO I-57
TEMPORARY DYNAMIC MESSAGE
SIGN INSTALLATION
37TH ST. SITE LAYOUT
(Sheet 2 of 2)
SCALE: 1"=50'
DATE: October 29, 2004
DRAWN BY: CJH
CHECKED BY: DH

**Edwards
AND
Kelcey**
ONE NORTH FRANKLIN
CHICAGO, IL 60606
PHONE: (312) 251-3000
FAX: (312) 251-3015
WEB: WWW.EKCORP.COM

11/19/2004 04:40:05 PM

| | | | |
|--------------------------------------|----------|------------------|-----------|
| SECTION | COUNTY | TOTAL SHEETS | SHEET NO. |
| 2003-0311 | COOK | 976 | 673 |
| STA. 116+00.00 TO STA. 129+00/231+50 | | | |
| FED. ROAD DIST. NO. | ILLINOIS | FED. AID PROJECT | |
| 62583 | | | |

NOTES:

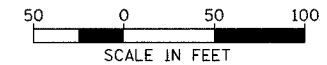
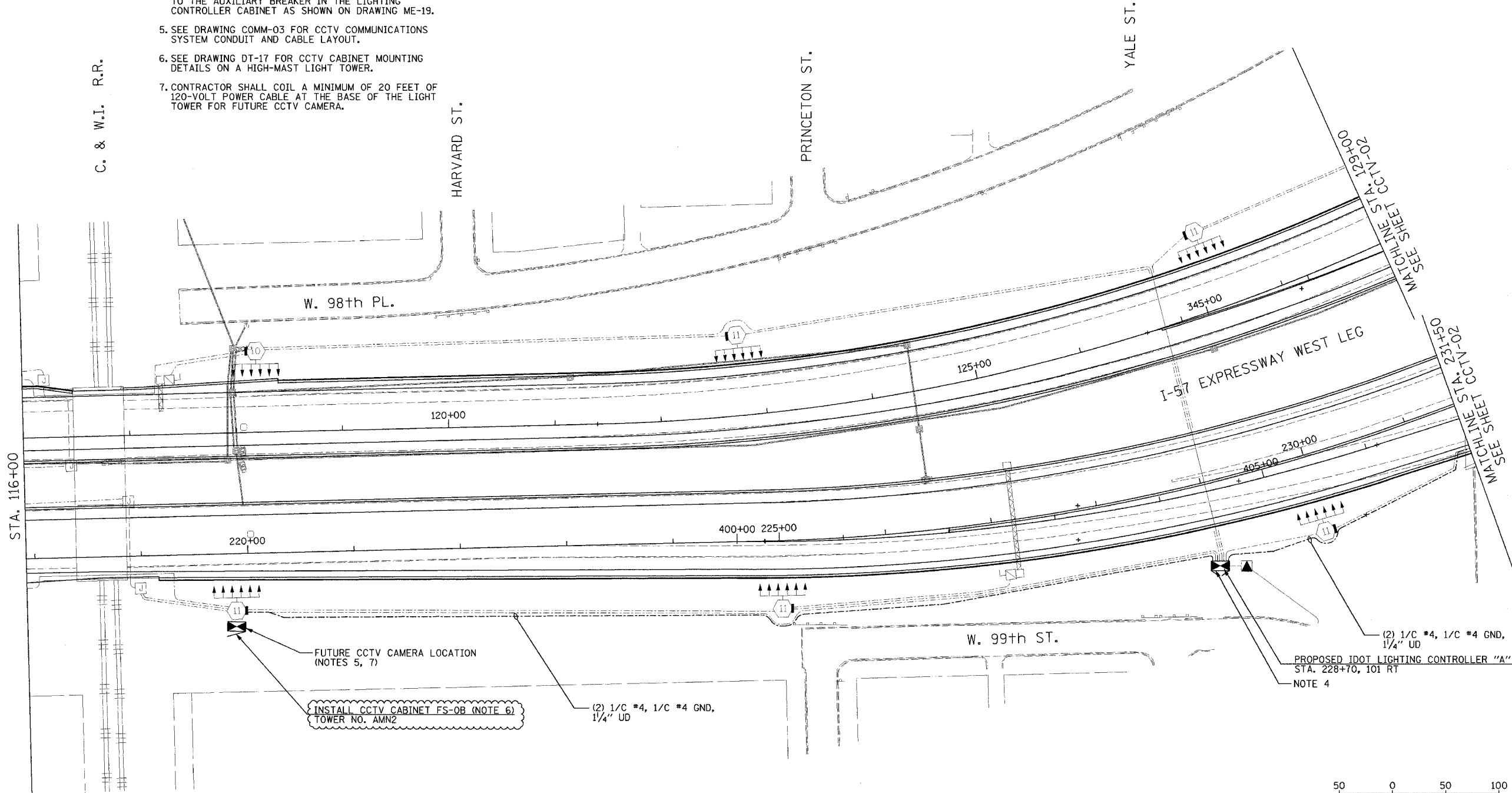
1. SEE DRAWING ME-01 AND ME-02 FOR ELECTRICAL SYSTEMS AND ABBREVIATIONS.
2. UNLESS OTHERWISE STATED, ALL NOTED CABLE AND CONDUIT TO BE FURNISHED AND INSTALLED UNDER THIS CONTRACT.
3. THIS SHEET ONLY DEPICTS INSTALLATION OF CLOSED CIRCUIT TELEVISION ELEMENTS. SEE LIGHTING PLANS FOR LIGHTING ELEMENT INSTALLATION.
4. CONTRACTOR SHALL CONNECT CAMERA POWER FEED TO THE AUXILIARY BREAKER IN THE LIGHTING CONTROLLER CABINET AS SHOWN ON DRAWING ME-19.
5. SEE DRAWING COMM-03 FOR CCTV COMMUNICATIONS SYSTEM CONDUIT AND CABLE LAYOUT.
6. SEE DRAWING DT-17 FOR CCTV CABINET MOUNTING DETAILS ON A HIGH-MAST LIGHT TOWER.
7. CONTRACTOR SHALL COIL A MINIMUM OF 20 FEET OF 120-VOLT POWER CABLE AT THE BASE OF THE LIGHT TOWER FOR FUTURE CCTV CAMERA.

C. & W.I. R.R.

HARVARD ST.

PRINCETON ST.

YALE ST.



CCTV-01

| REVISIONS | |
|------------|----------|
| NAME | DATE |
| REVISION 1 | 12/17/04 |
| | |
| | |
| | |
| | |
| | |
| | |
| | |
| | |

ILLINOIS DEPARTMENT OF TRANSPORTATION
 F.A.I. 94/90 (DAN RYAN EXPRESSWAY)
 31st STREET to I-57
 CLOSED CIRCUIT TELEVISION
 SITE LAYOUT
 CAMERA CH-0A (SHEET 1 OF 2)
 CAMERA CH-0B
 SCALE: 1"=50'
 DATE: October 29, 2004
 DRAWN BY: DHI
 CHECKED BY: MJL

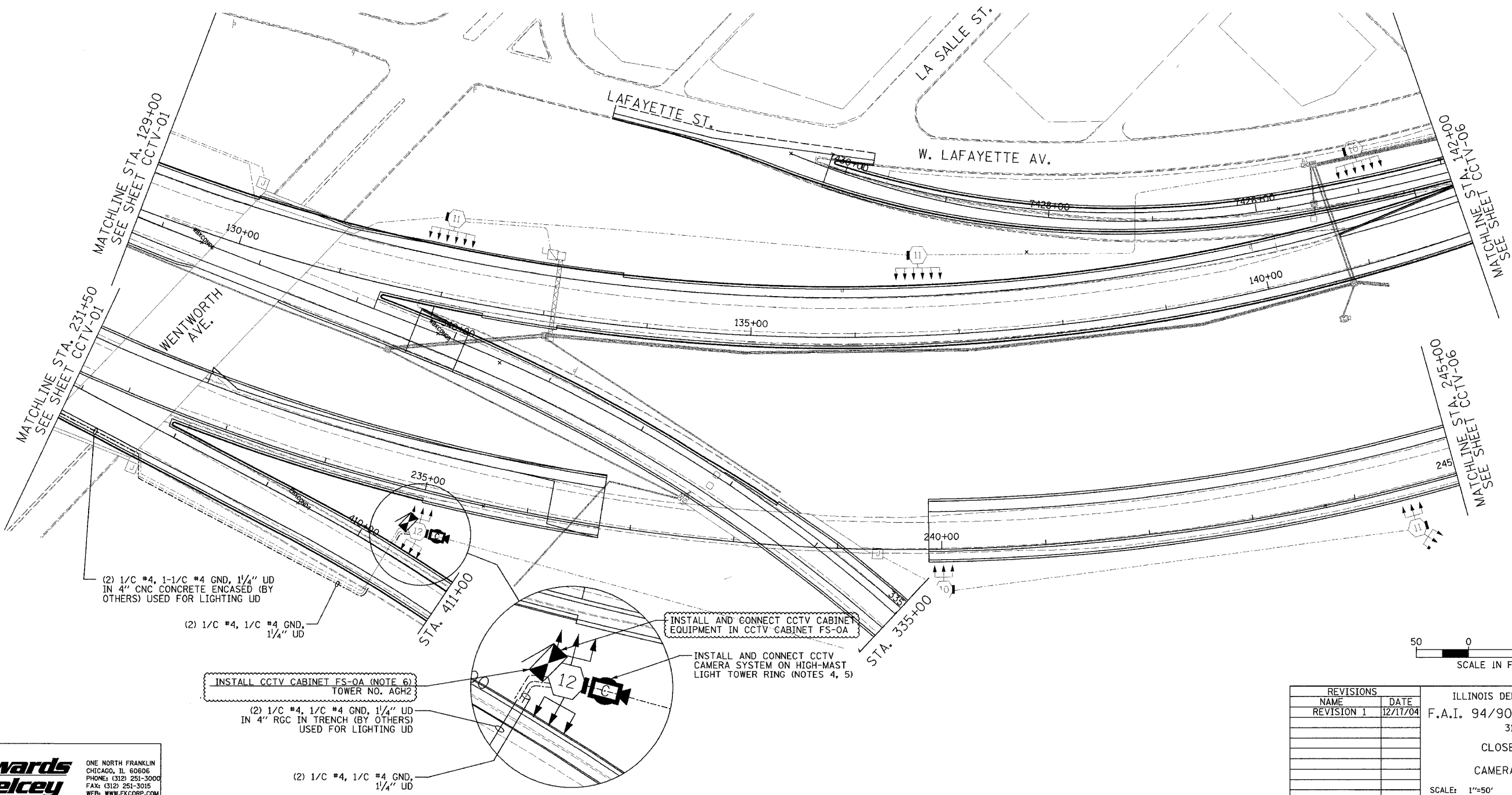
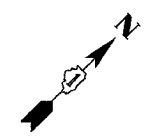
Edwards AND Kelcey
 ONE NORTH FRANKLIN
 CHICAGO, IL 60606
 PHONE: (312) 251-3000
 FAX: (312) 251-3015
 WEB: WWW.EKCORP.COM

12/15/2004 04:21:38 PM

| | | | |
|--|----------|------------------|-----------|
| SECTION | COUNTY | TOTAL SHEETS | SHEET NO. |
| 2003-031I | COOK | 976 | 674 |
| STA. 129+00/231+50 TO STA. 142+00/245+00/335+00/411+00 | | | |
| FED. ROAD DIST. NO. | ILLINOIS | FED. AID PROJECT | |
| | | 62583 | |

NOTES:

1. SEE DRAWING ME-01 AND ME-02 FOR ELECTRICAL SYSTEMS AND ABBREVIATIONS.
2. UNLESS OTHERWISE STATED, ALL NOTED CABLE AND CONDUIT TO BE FURNISHED AND INSTALLED UNDER THIS CONTRACT.
3. THIS SHEET ONLY DEPICTS INSTALLATION OF CLOSED CIRCUIT TELEVISION ELEMENTS. SEE LIGHTING PLANS FOR LIGHTING ELEMENT INSTALLATION.
4. SUPPORT ARM OF THE CCTV DOME CAMERA SHALL BE INSTALLED ON THE EXPRESSWAY SIDE OF THE HIGH-MAST LIGHT TOWER RING AS SHOWN IN DETAIL DRAWING DT-17. THE ARM SHALL BE PERPENDICULAR TO BOTH THE HIGH-MAST LIGHTING RING AND THE CENTERLINE OF THE EXPRESSWAY OR AS DIRECTED BY THE ENGINEER.
5. SEE DRAWING COMM-04 FOR CCTV COMMUNICATIONS SYSTEM CONDUIT AND CABLE LAYOUT.
6. SEE DRAWING DT-17 FOR CCTV CABINET MOUNTING DETAILS ON A HIGH-MAST LIGHT TOWER.



CCTV-02

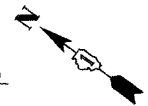
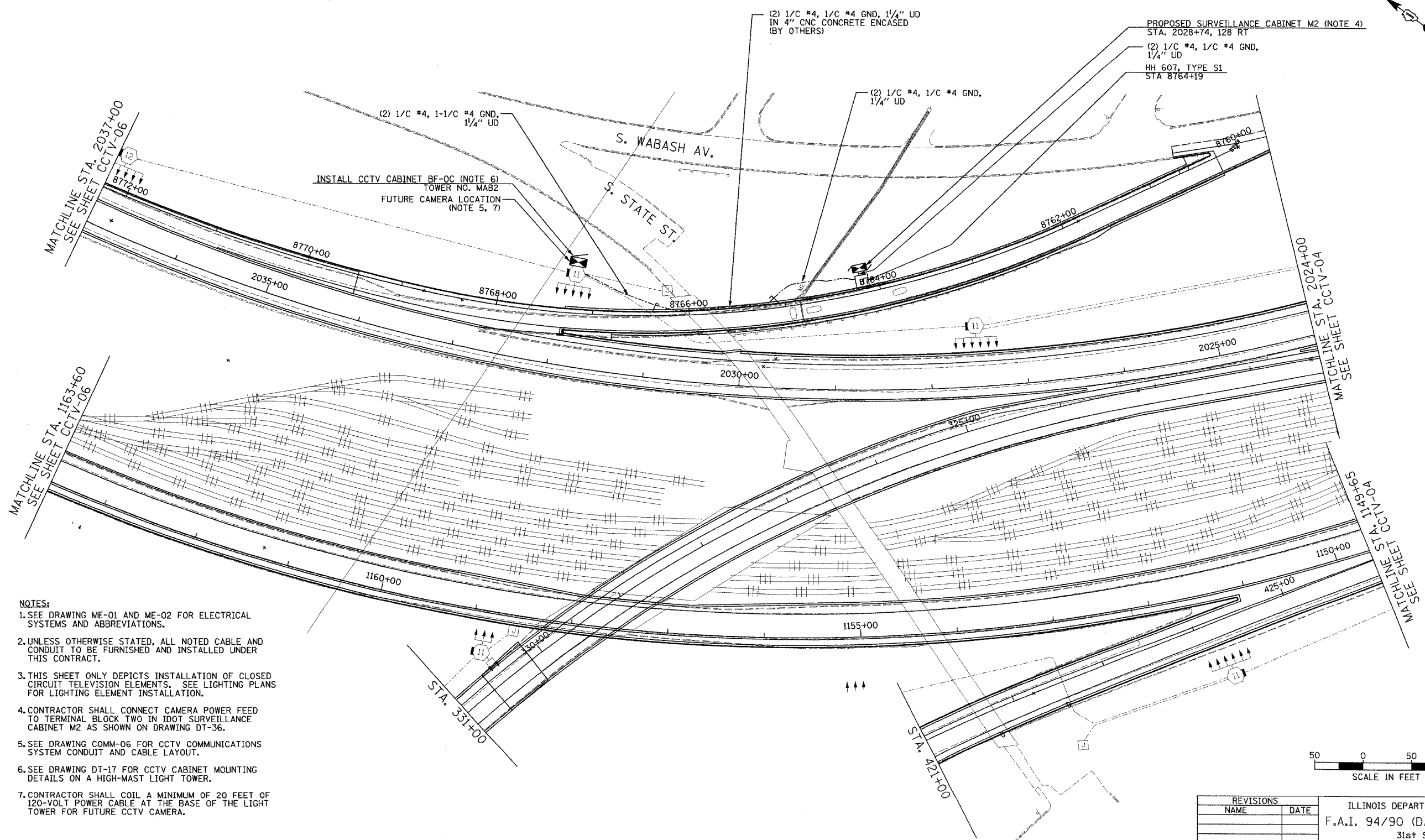
| REVISIONS | |
|------------|----------|
| NAME | DATE |
| REVISION 1 | 12/17/04 |
| | |
| | |
| | |
| | |
| | |

ILLINOIS DEPARTMENT OF TRANSPORTATION
 F.A.I. 94/90 (DAN RYAN EXPRESSWAY)
 31st STREET to I-57
 CLOSED CIRCUIT TELEVISION
 SITE LAYOUT
 CAMERA CH-0A (SHEET 2 OF 2)
 SCALE: 1"=50'
 DATE: October 29, 2004
 DRAWN BY: DHI
 CHECKED BY: MJL

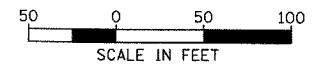
Edwards AND Kelcey
 ONE NORTH FRANKLIN
 CHICAGO, IL 60606
 PHONE: (312) 251-3000
 FAX: (312) 251-3015
 WEB: WWW.EKCORP.COM

12/15/2004 04:22:11 PM

| | | | |
|---------------------|--------|---------------------------|-----------|
| SECTION | COUNTY | TOTAL SHEETS | SHEET NO. |
| 2003-0311 | COOK | 976 | 675 |
| STA. 330+50/421+00 | | TO STA. 426+00/2024+00 | |
| FED. ROAD DIST. NO. | | ILLINOIS FED. AID PROJECT | |
| 62583 | | | |



- NOTES:**
1. SEE DRAWING ME-01 AND ME-02 FOR ELECTRICAL SYSTEMS AND ABBREVIATIONS.
 2. UNLESS OTHERWISE STATED, ALL NOTED CABLE AND CONDUIT TO BE FURNISHED AND INSTALLED UNDER THIS CONTRACT.
 3. THIS SHEET ONLY DEPICTS INSTALLATION OF CLOSED CIRCUIT TELEVISION ELEMENTS. SEE LIGHTING PLANS FOR LIGHTING ELEMENT INSTALLATION.
 4. CONTRACTOR SHALL CONNECT CAMERA POWER FEED TO TERMINAL BLOCK TWO IN IDOT SURVEILLANCE CABINET M2 AS SHOWN ON DRAWING DT-36.
 5. SEE DRAWING COMM-06 FOR CCTV COMMUNICATIONS SYSTEM CONDUIT AND CABLE LAYOUT.
 6. SEE DRAWING DT-17 FOR CCTV CABINET MOUNTING DETAILS ON A HIGH-MAST LIGHT TOWER.
 7. CONTRACTOR SHALL COIL A MINIMUM OF 20 FEET OF 120-VOLT POWER CABLE AT THE BASE OF THE LIGHT TOWER FOR FUTURE CCTV CAMERA.



CCTV-03

Edwards AND Kelcey
 ONE NORTH FRANKLIN
 CHICAGO, IL 60606
 PHONE: (312) 251-3000
 FAX: (312) 251-3015
 WEB: WWW.EKCORP.COM

| REVISIONS | |
|-----------|------|
| NAME | DATE |
| | |
| | |
| | |
| | |
| | |
| | |
| | |
| | |
| | |
| | |

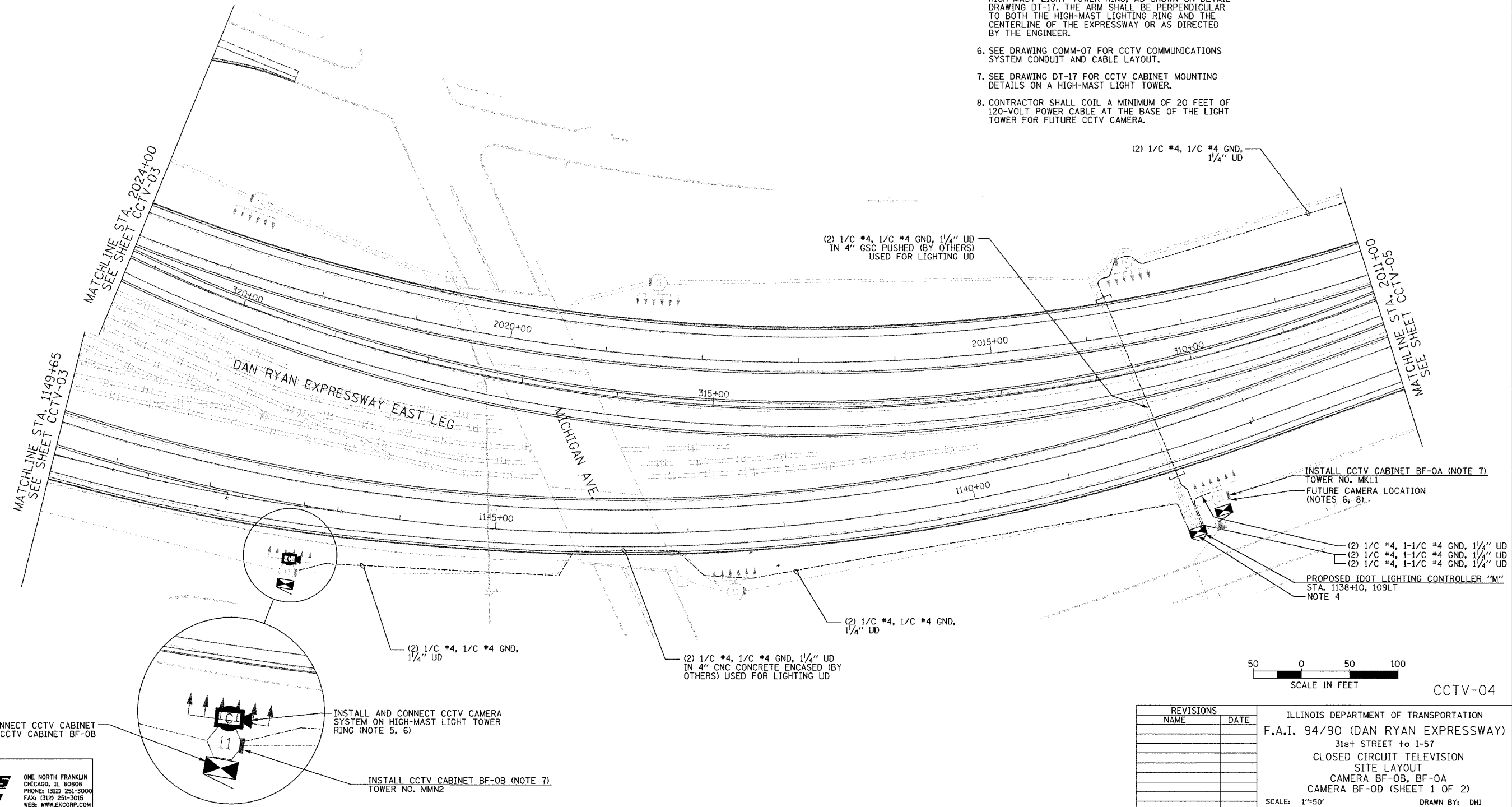
ILLINOIS DEPARTMENT OF TRANSPORTATION
 F.A.I. 94/90 (DAN RYAN EXPRESSWAY)
 31st STREET TO I-57
 CLOSED CIRCUIT TELEVISION
 SITE LAYOUT
 CAMERA BF-OC
 SCALE: 1"=50'
 DATE: October 29, 2004
 DRAWN BY: DHI
 CHECKED BY: MJL

PA-030009.035 Vis Road CCTV 020032a.rvt 10/14/2004 09:22:20 AM

| | | | |
|-------------------------------------|----------|------------------|-----------|
| SECTION | COUNTY | TOTAL SHEETS | SHEET NO. |
| 2003-031I | COOK | 976 | 476 |
| STA. 426+00/2024+00 TO STA. 2011+00 | | | |
| FED. ROAD DIST. NO. | ILLINOIS | FED. AID PROJECT | |
| 62583 | | | |

NOTES:

- SEE DRAWING ME-01 AND ME-02 FOR ELECTRICAL SYSTEMS AND ABBREVIATIONS.
- UNLESS OTHERWISE STATED, ALL NOTED CABLE AND CONDUIT TO BE FURNISHED AND INSTALLED UNDER THIS CONTRACT.
- THIS SHEET ONLY DEPICTS INSTALLATION OF CLOSED CIRCUIT TELEVISION ELEMENTS. SEE LIGHTING PLANS FOR LIGHTING ELEMENT INSTALLATION.
- CONTRACTOR SHALL CONNECT CAMERA POWER FEED TO THE AUXILIARY BREAKER IN THE LIGHTING CONTROLLER CABINET AS SHOWN ON DRAWING ME-19.
- SUPPORT ARM OF THE CCTV DOME CAMERA SHALL BE INSTALLED ON THE EXPRESSWAY SIDE OF THE HIGH-MAST LIGHT TOWER RING, AS SHOWN ON DETAIL DRAWING DT-17. THE ARM SHALL BE PERPENDICULAR TO BOTH THE HIGH-MAST LIGHTING RING AND THE CENTERLINE OF THE EXPRESSWAY OR AS DIRECTED BY THE ENGINEER.
- SEE DRAWING COMM-07 FOR CCTV COMMUNICATIONS SYSTEM CONDUIT AND CABLE LAYOUT.
- SEE DRAWING DT-17 FOR CCTV CABINET MOUNTING DETAILS ON A HIGH-MAST LIGHT TOWER.
- CONTRACTOR SHALL COIL A MINIMUM OF 20 FEET OF 120-VOLT POWER CABLE AT THE BASE OF THE LIGHT TOWER FOR FUTURE CCTV CAMERA.



INSTALL AND CONNECT CCTV CABINET EQUIPMENT IN CCTV CABINET BF-0B

INSTALL AND CONNECT CCTV CAMERA SYSTEM ON HIGH-MAST LIGHT TOWER RING (NOTE 5, 6)

INSTALL CCTV CABINET BF-0B (NOTE 7) TOWER NO. MMN2

INSTALL CCTV CABINET BF-0A (NOTE 7) TOWER NO. MKL1
FUTURE CAMERA LOCATION (NOTES 6, 8)

(2) 1/C #4, 1-1/C #4 GND, 1/4" UD
(2) 1/C #4, 1-1/C #4 GND, 1/4" UD
(2) 1/C #4, 1-1/C #4 GND, 1/4" UD

PROPOSED IDOT LIGHTING CONTROLLER "M" STA. 1138+10, 109LT
NOTE 4

50 0 50 100
SCALE IN FEET

CCTV-04

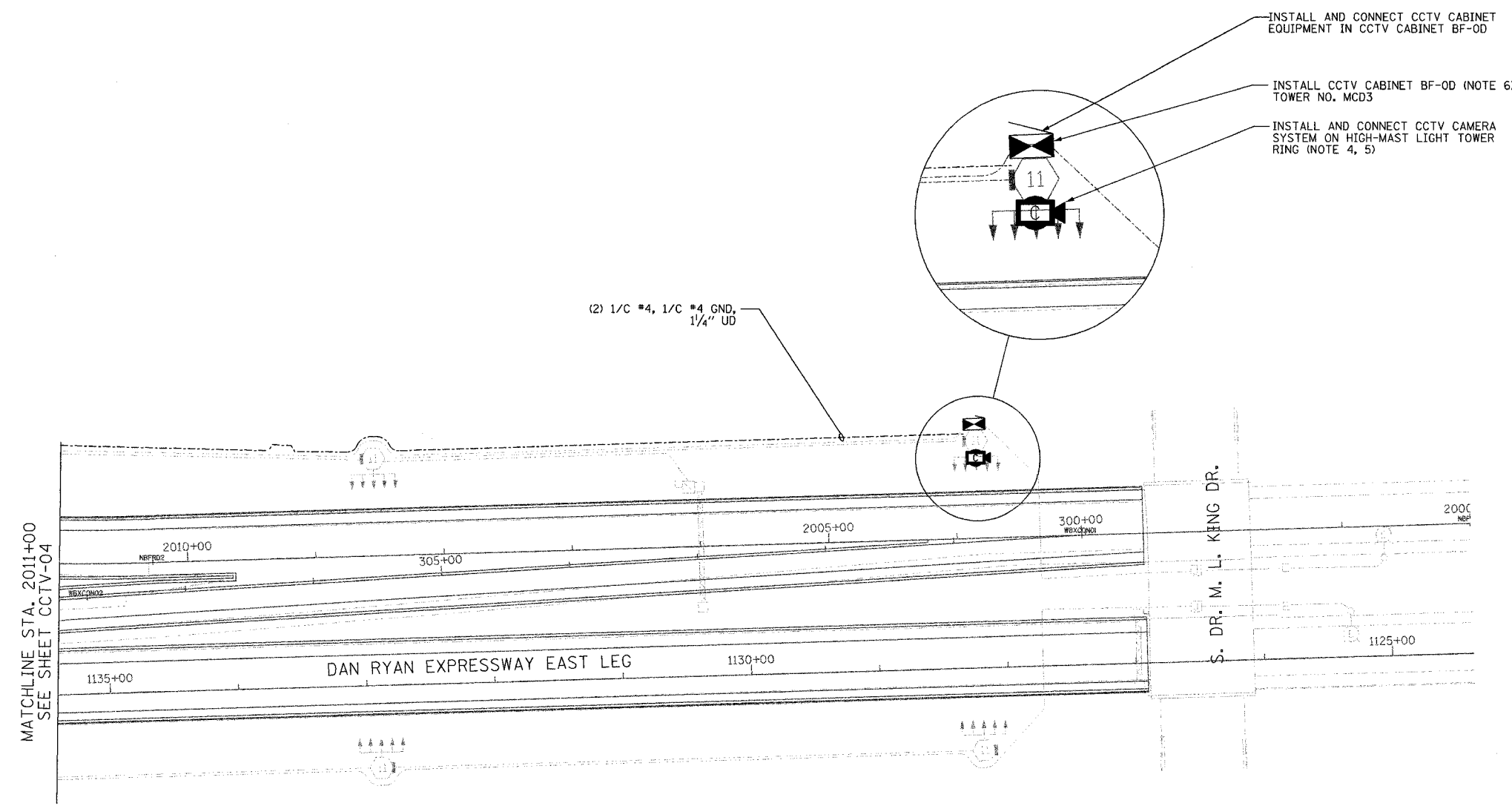
**Edwards
AND
Kelcey**
ONE NORTH FRANKLIN
CHICAGO, IL 60606
PHONE (312) 251-3000
FAX (312) 261-3015
WEB: WWW.EKCORP.COM

| REVISIONS | |
|-----------|------|
| NAME | DATE |
| | |
| | |
| | |
| | |
| | |
| | |
| | |
| | |
| | |
| | |

ILLINOIS DEPARTMENT OF TRANSPORTATION
F.A.I. 94/90 (DAN RYAN EXPRESSWAY)
31st STREET to I-57
CLOSED CIRCUIT TELEVISION
SITE LAYOUT
CAMERA BF-0B, BF-0A
CAMERA BF-0D (SHEET 1 OF 2)
SCALE: 1"=50'
DATE: October 29, 2004
DRAWN BY: DHI
CHECKED BY: MJL

1/19/2004 04:40:26 PM

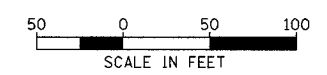
| | | | |
|---------------------|----------|------------------|-----------|
| SECTION | COUNTY | TOTAL SHEETS | SHEET NO. |
| 2003-0311 | COOK | 976 | 677 |
| STA. 2011+00 | TO STA. | | |
| FED. ROAD DIST. NO. | ILLINOIS | FED. AID PROJECT | |
| | | 62583 | |



MATCHLINE STA. 2011+00
SEE SHEET CCTV-04

S. DR. M. L. KING DR.

- NOTES:**
- SEE DRAWING ME-01 AND ME-02 FOR ELECTRICAL SYMBOLS AND ABBREVIATIONS.
 - UNLESS OTHERWISE STATED, ALL NOTED CABLE AND CONDUIT TO BE FURNISHED AND INSTALLED UNDER THIS CONTRACT.
 - THIS SHEET ONLY DEPICTS INSTALLATION OF CLOSED CIRCUIT TELEVISION ELEMENTS. SEE LIGHTING PLANS FOR LIGHTING ELEMENT INSTALLATION.
 - SUPPORT ARM OF THE CCTV DOME CAMERA SHALL BE INSTALLED ON THE EXPRESSWAY SIDE OF THE HIGH-MAST LIGHT TOWER RING AS SHOWN ON DETAIL DRAWING DT-17. THE ARM SHALL BE PERPENDICULAR TO BOTH THE HIGH-MAST LIGHT TOWER RING AND THE CENTERLINE OF THE EXPRESSWAY OR AS DIRECTED BY THE ENGINEER.
 - SEE DRAWING COMM-05 FOR CCTV COMMUNICATIONS SYSTEM CONDUIT AND CABLE LAYOUT.
 - SEE DRAWING DT-17 FOR CCTV CABINET MOUNTING DETAILS ON A HIGH-MAST LIGHT TOWER.



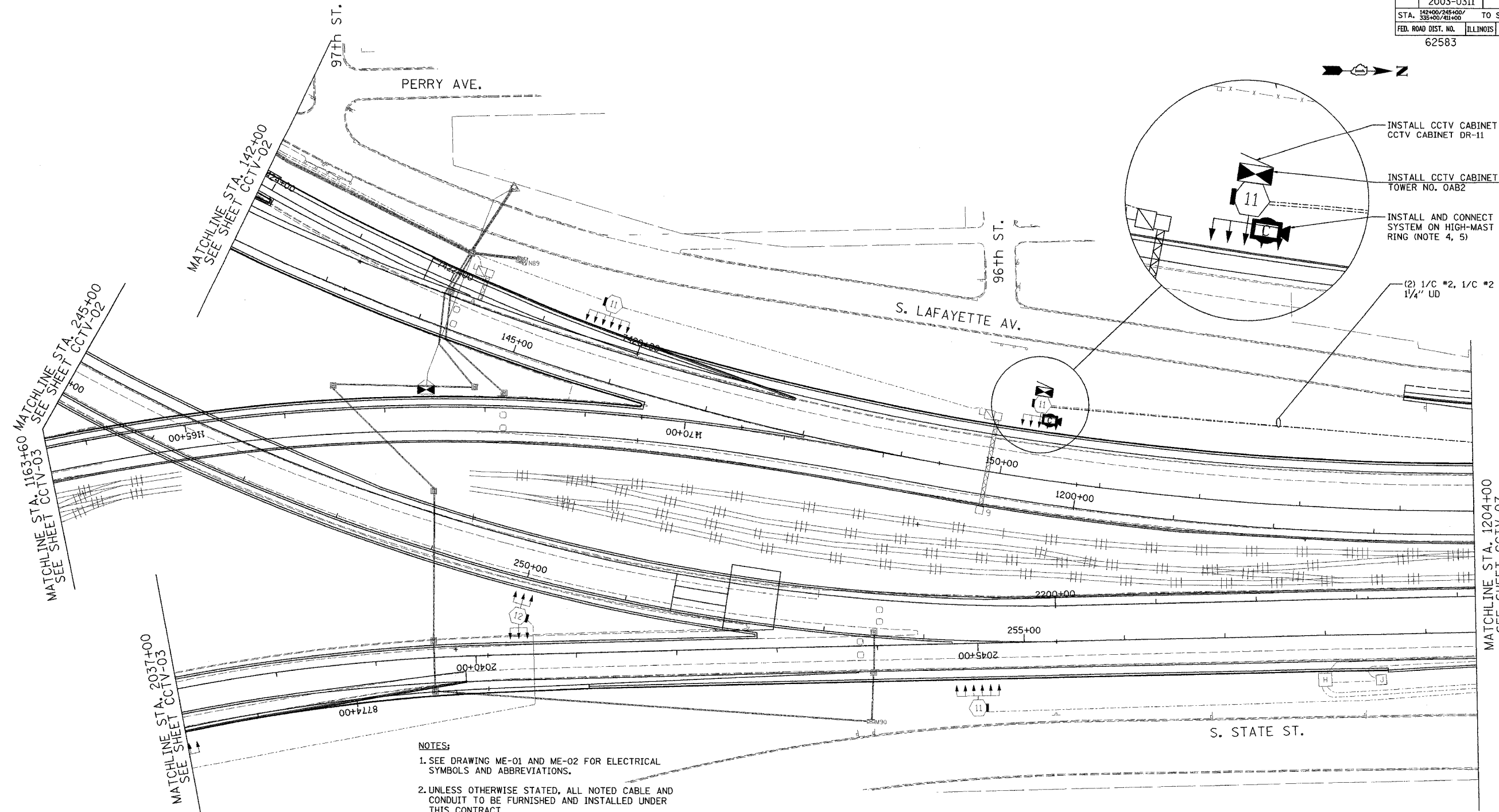
CCTV-05

**Edwards
AND Kelcey**
ONE NORTH FRANKLIN
CHICAGO, IL 60606
PHONE: (312) 251-3000
FAX: (312) 251-3015
WEB: WWW.EKCORP.COM

| REVISIONS | | ILLINOIS DEPARTMENT OF TRANSPORTATION | |
|-----------|------|---------------------------------------|--------------------|
| NAME | DATE | F.A.I. 94/90 (DAN RYAN EXPRESSWAY) | |
| | | 31st STREET to I-57 | |
| | | CLOSED CIRCUIT TELEVISION | |
| | | SITE LAYOUT | |
| | | CAMERA BF-0D (SHEET 2 OF 2) | |
| | | SCALE: 1"=50' | DRAWN BY: DHI |
| | | DATE: October 29, 2004 | CHECKED BY: M.J.L. |

11/22/2004 02:18:21 PM

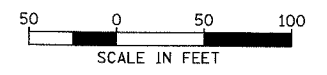
| | | | |
|--------------------------------------|-----------------|------------------|-----------|
| SECTION | COUNTY | TOTAL SHEETS | SHEET NO. |
| 2003-0311 | COOK | 976 | 678 |
| STA. 142+00/245+00/ 335+00/411+00 | TO STA. 1204+00 | | |
| FED. ROAD DIST. NO. | ILLINOIS | FED. AID PROJECT | |
| 62583 | | | |



- INSTALL CCTV CABINET EQUIPMENT IN CCTV CABINET DR-11
- INSTALL CCTV CABINET DR-11 (NOTE 6) TOWER NO. OAB2
- INSTALL AND CONNECT CCTV CAMERA SYSTEM ON HIGH-MAST LIGHT TOWER RING (NOTE 4, 5)

(2) 1/C #2, 1/C #2 GND, 1/4" UD

- NOTES:
1. SEE DRAWING ME-01 AND ME-02 FOR ELECTRICAL SYMBOLS AND ABBREVIATIONS.
 2. UNLESS OTHERWISE STATED, ALL NOTED CABLE AND CONDUIT TO BE FURNISHED AND INSTALLED UNDER THIS CONTRACT.
 3. THIS SHEET ONLY DEPICTS INSTALLATION OF CLOSED CIRCUIT TELEVISION ELEMENTS. SEE LIGHTING PLANS FOR LIGHTING ELEMENT INSTALLATION.
 4. SUPPORT ARM OF THE CCTV DOME CAMERA SHALL BE INSTALLED ON THE EXPRESSWAY SIDE OF THE HIGH-MAST LIGHT TOWER RING AS SHOWN ON DETAIL DRAWING DT-17. THE ARM SHALL BE PERPENDICULAR TO BOTH THE HIGH-MAST LIGHT TOWER RING AND THE CENTERLINE OF THE EXPRESSWAY OR AS DIRECTED BY THE ENGINEER.
 5. SEE DRAWING CCTV-09 FOR CCTV COMMUNICATIONS SYSTEM CONDUIT AND CABLE LAYOUT.
 6. SEE DRAWING DT-17 FOR CCTV CABINET MOUNTING DETAILS ON A HIGH-MAST LIGHT TOWER.



CCTV-06

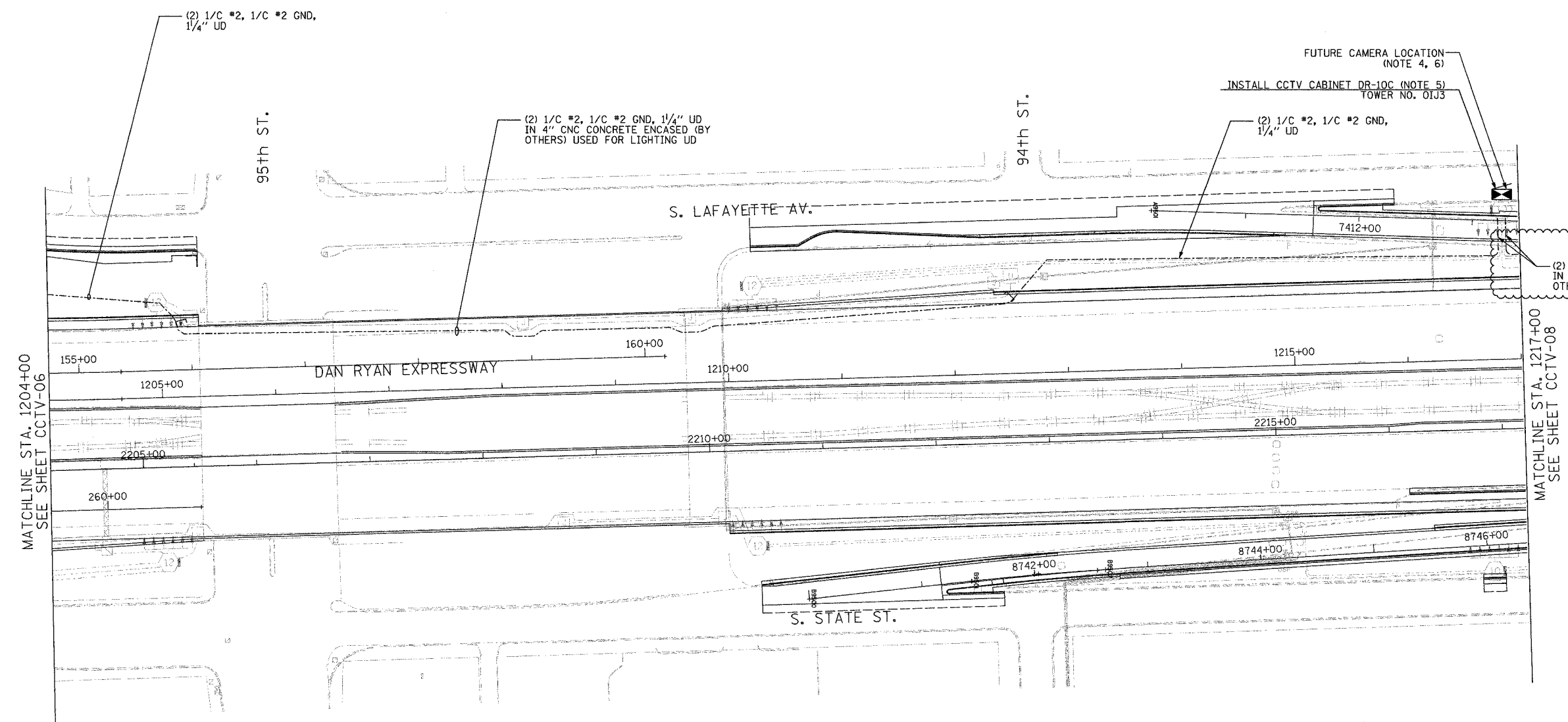
| REVISIONS | NAME | DATE |
|-----------|------|------|
| | | |
| | | |
| | | |
| | | |
| | | |
| | | |
| | | |
| | | |
| | | |
| | | |

ILLINOIS DEPARTMENT OF TRANSPORTATION
 F.A.I. 94/90 (DAN RYAN EXPRESSWAY)
 31st STREET to I-57
 CLOSED CIRCUIT TELEVISION
 SITE LAYOUT
 CAMERA DR-11 (SHEET 1 OF 4)
 SCALE: 1"=50'
 DATE: October 29, 2004
 DRAWN BY: DHI
 CHECKED BY: MJL

Edwards AND Kelcey
 ONE NORTH FRANKLIN
 CHICAGO, IL 60606
 PHONE: (312) 251-3000
 FAX: (312) 251-3015
 WEB: WWW.EKCORP.COM

10/14/2004 09:23:32 AM

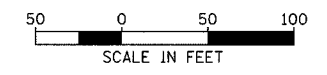
| | | | |
|---------------------|-----------------|------------------|-----------|
| SECTION | COUNTY | TOTAL SHEETS | SHEET NO. |
| 2003-0311 | COOK | 976 | 679 |
| STA. 1204+00 | TO STA. 1217+00 | | |
| FED. ROAD DIST. NO. | ILLINOIS | FED. AID PROJECT | |
| 62583 | | | |



MATCHLINE STA. 1204+00
SEE SHEET CCTV-06

MATCHLINE STA. 1217+00
SEE SHEET CCTV-08

- NOTES:**
- SEE DRAWINGS ME-01 AND ME-02 FOR ELECTRICAL SYMBOLS AND ABBREVIATIONS.
 - UNLESS OTHERWISE STATED, ALL NOTED CABLE AND CONDUIT TO BE FURNISHED AND INSTALLED UNDER THIS CONTRACT.
 - THIS SHEET ONLY DEPICTS INSTALLATION OF CLOSED CIRCUIT TELEVISION ELEMENTS. SEE LIGHTING PLANS FOR LIGHTING ELEMENT INSTALLATION.
 - SEE DRAWING COMM-10 FOR CCTV COMMUNICATIONS SYSTEM CONDUIT AND CABLE LAYOUT.
 - SEE DRAWING DT-17 FOR CCTV CABINET MOUNTING DETAILS ON A HIGH-MAST LIGHT TOWER.
 - CONTRACTOR SHALL SPLICE (2) 1/C #2, 1/C #2 GND IN CCTV CABINET DR-10C FOR CABINET DR-11 POWER FEED. SEE DRAWING CCTV-06 FOR CONTINUATION.



CCTV-07

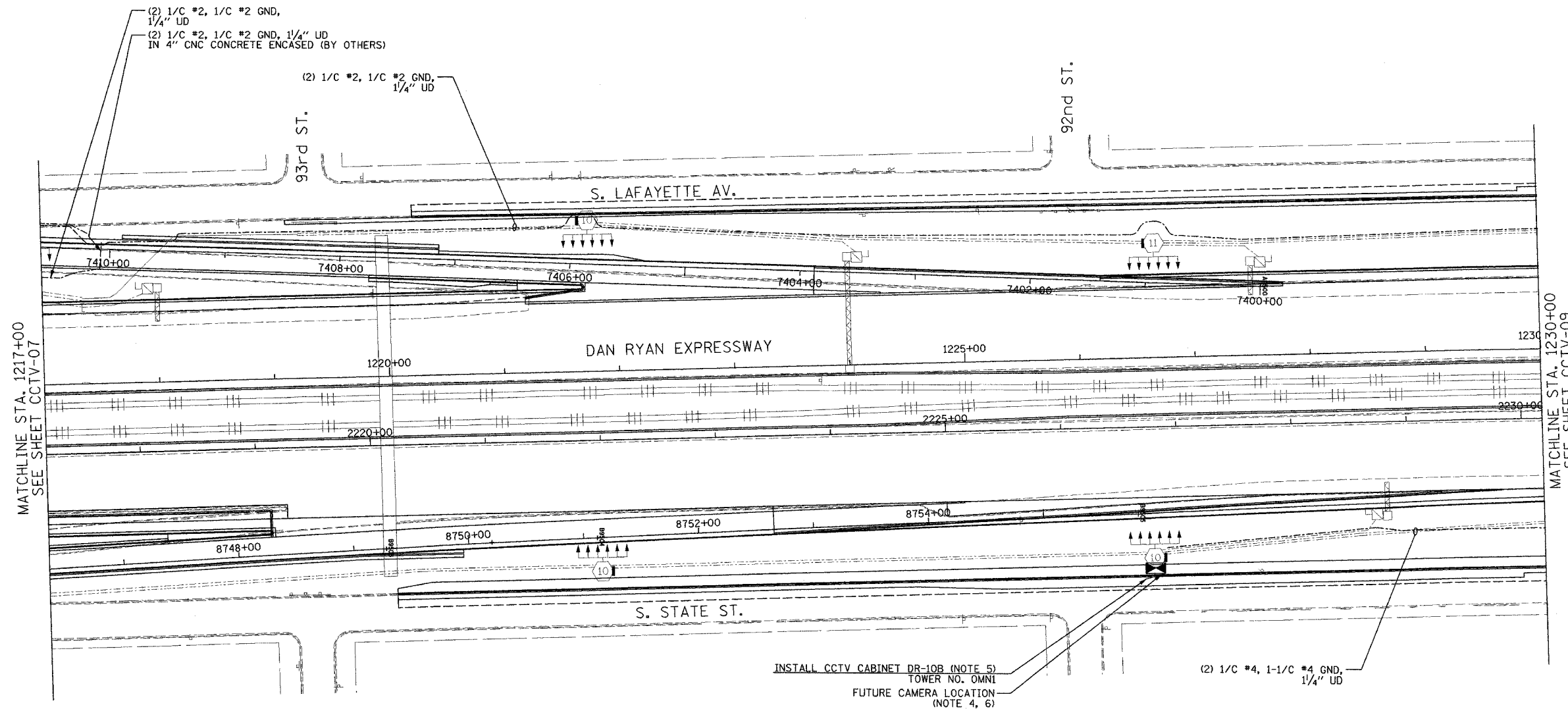
**Edwards
AND
Kelcey**
ONE NORTH FRANKLIN
CHICAGO, IL 60606
PHONE: (312) 251-3000
FAX: (312) 251-3015
WEB: WWW.EKCORP.COM

| REVISIONS | |
|------------|----------|
| NAME | DATE |
| REVISION 1 | 12/17/04 |
| | |
| | |
| | |
| | |
| | |
| | |
| | |

ILLINOIS DEPARTMENT OF TRANSPORTATION
F.A.I. 94/90 (DAN RYAN EXPRESSWAY)
31st STREET to I-57
CLOSED CIRCUIT TELEVISION
SITE LAYOUT
CAMERA DR-11 (SHEET 2 OF 4)
CAMERA DR-10C (SHEET 1 OF 3)
SCALE: 1"=50'
DATE: October 29, 2004
DRAWN BY: DHI
CHECKED BY: MJL

P:\030009\035\7\5\ADD\CCTV\0207\2E.SHT 12/10/2004 10:11:21 AM

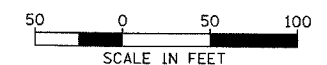
| | | | |
|------------------------------|----------|------------------|-----------|
| SECTION | COUNTY | TOTAL SHEETS | SHEET NO. |
| 2003-03II | COOK | 976 | 680 |
| STA. 1217+00 TO STA. 1230+00 | | | |
| FED. ROAD DIST. NO. | ILLINOIS | FED. AID PROJECT | |
| 62583 | | | |



MATCHLINE STA. 1217+00
SEE SHEET CCTV-07

MATCHLINE STA. 1230+00
SEE SHEET CCTV-09

- NOTES:**
- SEE DRAWINGS ME-01 AND ME-02 FOR ELECTRICAL SYMBOLS AND ABBREVIATIONS.
 - UNLESS OTHERWISE STATED, ALL NOTED CABLE AND CONDUIT TO BE FURNISHED AND INSTALLED UNDER THIS CONTRACT.
 - THIS SHEET ONLY DEPICTS INSTALLATION OF CLOSED CIRCUIT TELEVISION ELEMENTS. SEE LIGHTING PLANS FOR LIGHTING ELEMENT INSTALLATION.
 - SEE DRAWING COMM-11 FOR CCTV COMMUNICATIONS SYSTEM CONDUIT AND CABLE LAYOUT.
 - SEE DRAWING DT-17 FOR CCTV CABINET MOUNTING DETAILS ON A HIGH-MAST LIGHT TOWER.
 - CONTRACTOR SHALL COIL A MINIMUM OF 20 FEET OF 120-VOLT POWER CABLE AT THE BASE OF THE LIGHT TOWER FOR FUTURE CCTV CAMERA.



CCTV-08

Edwards AND Kelcey
 ONE NORTH FRANKLIN
 CHICAGO, IL 60606
 PHONE: (312) 251-3000
 FAX: (312) 251-3015
 WEB: WWW.EKCORP.COM

| REVISIONS | |
|-----------|------|
| NAME | DATE |
| | |
| | |
| | |
| | |
| | |
| | |
| | |
| | |
| | |
| | |

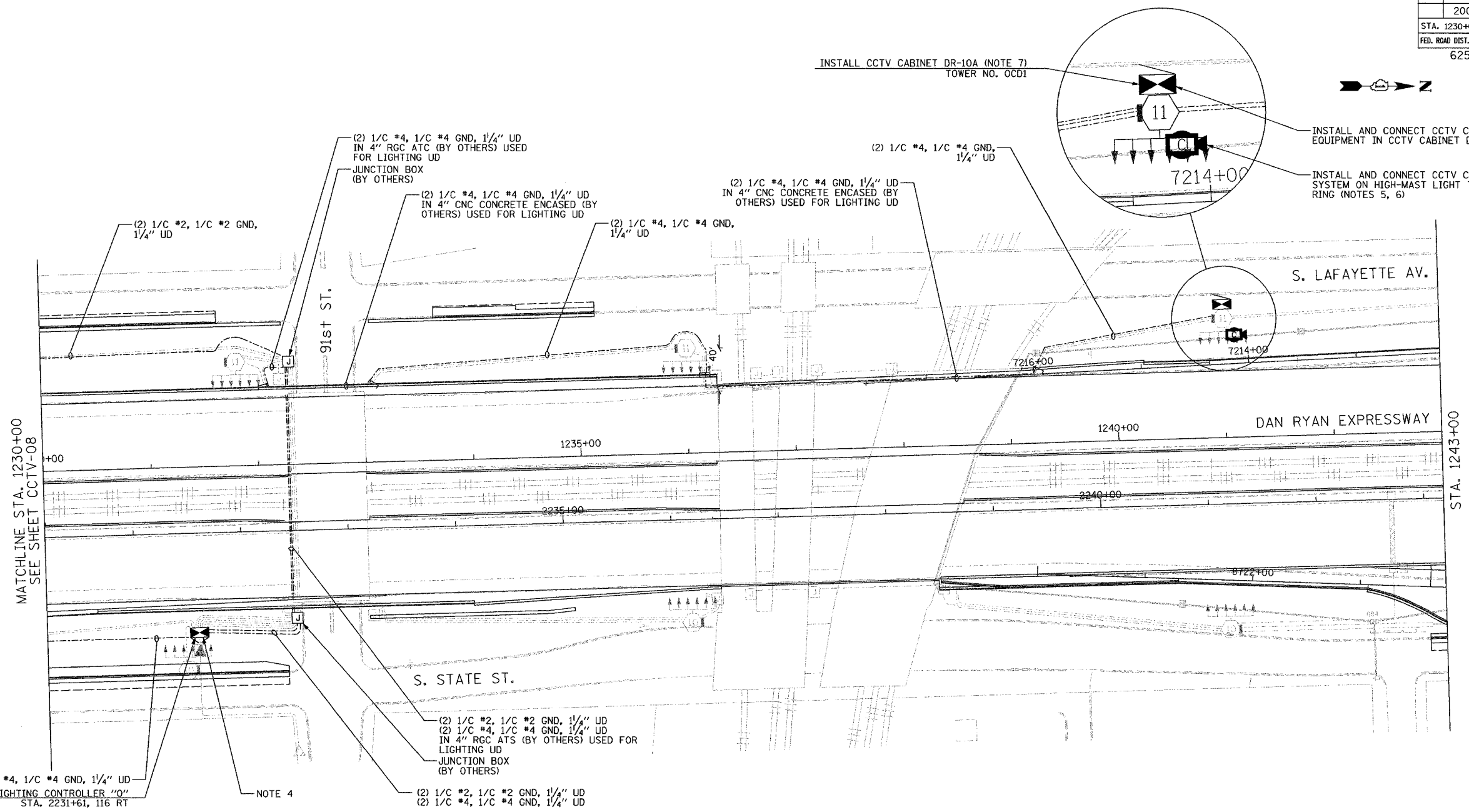
ILLINOIS DEPARTMENT OF TRANSPORTATION
 F.A.I. 94/90 (DAN RYAN EXPRESSWAY)
 31st STREET to I-57
 CLOSED CIRCUIT TELEVISION
 SITE LAYOUT
 CAMERA DR-11 (SHEET 3 OF 4)
 CAMERA DR-10C (SHEET 2 OF 3)
 CAMERA DR-10B (SHEET 1 OF 2)
 SCALE: 1"=50'
 DATE: October 29, 2004
 DRAWN BY: DHI
 CHECKED BY: MJL

10/14/2004 09:22:41 AM

| | | | |
|------------------------------|----------|------------------|-----------|
| SECTION | COUNTY | TOTAL SHEETS | SHEET NO. |
| 2003-0311 | COOK | 976 | 681 |
| STA. 1230+00 TO STA. 1243+00 | | | |
| FED. ROAD DIST. NO. | ILLINOIS | FED. AID PROJECT | |
| 62583 | | | |

P:\030009\0311\15\road\cctv\020928.dwg

11/19/2004 04:40:44 PM

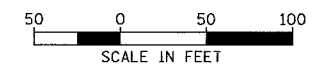


(2) 1/C #4, 1/C #4 GND, 1/4" UD
PROPOSED IDOT LIGHTING CONTROLLER "O"
STA. 2231+61, 116 RT

NOTE 4

(2) 1/C #2, 1/C #2 GND, 1/4" UD
(2) 1/C #4, 1/C #4 GND, 1/4" UD
IN 4" RGC ATC (BY OTHERS) USED FOR LIGHTING UD
JUNCTION BOX (BY OTHERS)
(2) 1/C #2, 1/C #2 GND, 1/4" UD
(2) 1/C #4, 1/C #4 GND, 1/4" UD

- NOTES:**
- SEE DRAWINGS ME-01 AND ME-02 FOR ELECTRICAL SYMBOLS AND ABBREVIATIONS.
 - UNLESS OTHERWISE STATED, ALL NOTED CABLE AND CONDUIT TO BE FURNISHED AND INSTALLED UNDER THIS CONTRACT.
 - THIS SHEET ONLY DEPICTS INSTALLATION OF CLOSED CIRCUIT TELEVISION ELEMENTS. SEE LIGHTING PLANS FOR LIGHTING ELEMENT INSTALLATION.
 - CONTRACTOR SHALL CONNECT CAMERA POWER FEED TO THE AUXILIARY BREAKER IN THE LIGHTING CONTROLLER CABINET AS SHOWN ON DRAWING ME-19.
 - SUPPORT ARM OF THE CCTV DOME CAMERA SHALL BE INSTALLED ON THE EXPRESSWAY SIDE OF THE HIGH-MAST LIGHT TOWER RING AS SHOWN ON DETAIL DRAWING DT-17. THE ARM SHALL BE PERPENDICULAR TO BOTH THE HIGH-MAST LIGHTING RING AND THE CENTERLINE OF THE EXPRESSWAY OR AS DIRECTED BY THE ENGINEER.
 - SEE DRAWING COMM-12 FOR CCTV COMMUNICATIONS SYSTEM CONDUIT AND CABLE LAYOUT.
 - SEE DRAWING DT-17 FOR CCTV CABINET MOUNTING DETAILS ON A HIGH-MAST LIGHT TOWER.

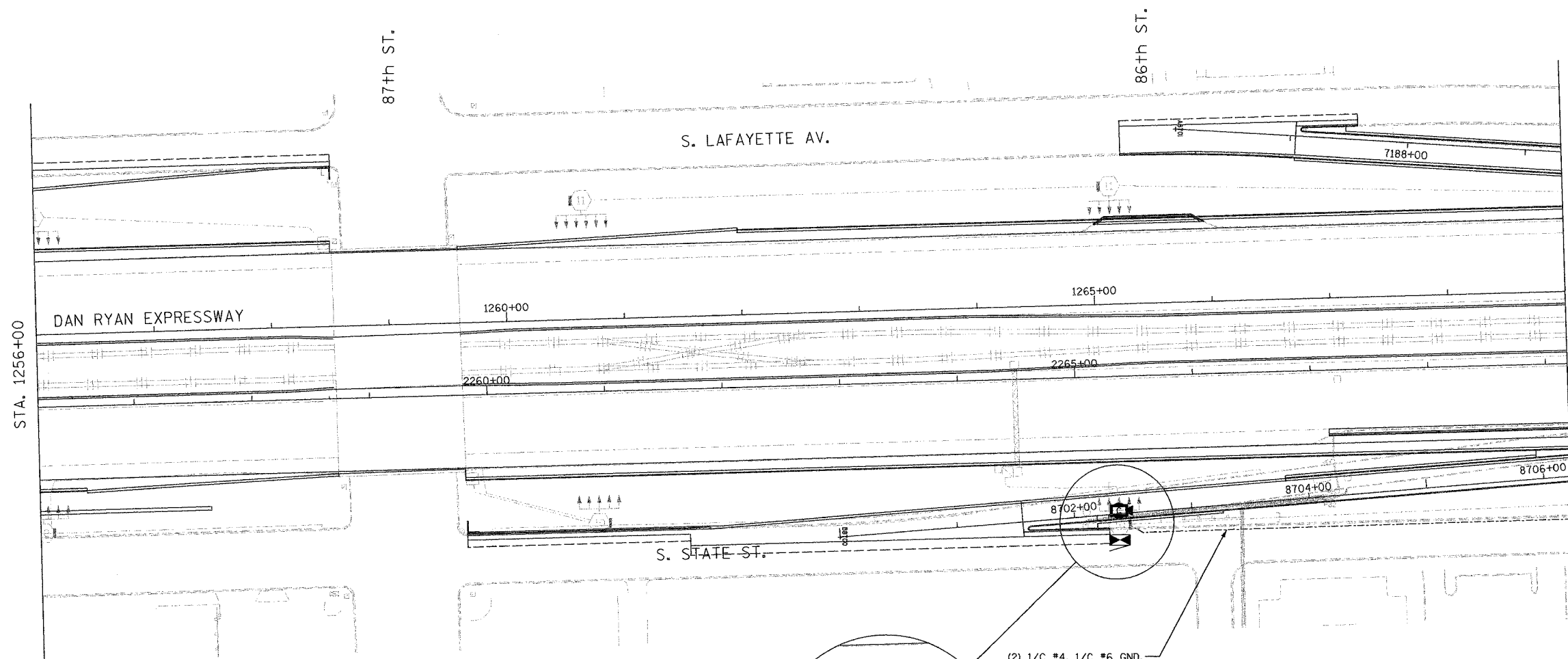
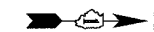


CCTV-09

Edwards AND Kelcey
ONE NORTH FRANKLIN
CHICAGO, IL 60606
PHONE: (312) 251-3000
FAX: (312) 251-3015
WEB: WWW.EKCORP.COM

| REVISIONS | | ILLINOIS DEPARTMENT OF TRANSPORTATION F.A.I. 94/90 (DAN RYAN EXPRESSWAY) 31st STREET to I-57 CLOSED CIRCUIT TELEVISION SITE LAYOUT CAMERA DR-10A, DR-11 (SHEET 4 OF 4) CAMERA DR-10C (SHEET 3 OF 3) CAMERA DR-10B (SHEET 2 OF 2) SCALE: 1"=50' DATE: October 29, 2004 |
|-----------|------|--|
| NAME | DATE | |
| | | DRAWN BY: DHI CHECKED BY: MJL |
| | | |
| | | |
| | | |
| | | |

| | | | |
|---------------------|----------|------------------|-----------|
| SECTION | COUNTY | TOTAL SHEETS | SHEET NO. |
| 2003-0311 | COOK | 976 | 682 |
| STA. 1256+00 | | TO STA. 1269+00 | |
| FED. ROAD DIST. NO. | ILLINOIS | FED. AID PROJECT | |
| 62583 | | | |

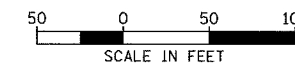
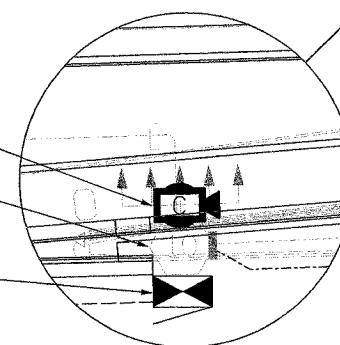


NOTES:

1. SEE DRAWINGS ME-01 AND ME-02 FOR ELECTRICAL SYMBOLS AND ABBREVIATIONS.
2. UNLESS OTHERWISE STATED, ALL NOTED CABLE AND CONDUIT TO BE FURNISHED AND INSTALLED UNDER THIS CONTRACT.
3. THIS SHEET ONLY DEPICTS INSTALLATION OF CLOSED CIRCUIT TELEVISION ELEMENTS. SEE LIGHTING PLANS FOR LIGHTING ELEMENT INSTALLATION.
4. SEE DRAWING COMM-14 FOR CCTV COMMUNICATIONS SYSTEM CONDUIT AND CABLE LAYOUT.
5. SUPPORT ARM OF THE CCTV DOME CAMERA SHALL BE INSTALLED ON THE EXPRESSWAY SIDE OF THE HIGH-MAST LIGHT TOWER RING AS SHOWN ON DETAIL DRAWING DT-17. THE ARM SHALL BE PERPENDICULAR TO BOTH THE HIGH-MAST LIGHTING RING AND THE CENTERLINE OF THE EXPRESSWAY OR AS DIRECTED BY THE ENGINEER.
6. SEE DRAWING DT-17 FOR CCTV CABINET MOUNTING DETAILS ON A HIGH-MAST LIGHT TOWER.

INSTALL AND CONNECT CCTV CAMERA SYSTEM ON HIGH-MAST LIGHT TOWER RING (NOTE 5, 6)
INSTALL IDOT CABINET DR-9C (NOTE 6)
TOWER NO. PEF5

INSTALL AND CONNECT CCTV CABINET EQUIPMENT IN CCTV CABINET DR-9C



CCTV-10

**Edwards
AND
Kelcey**
ONE NORTH FRANKLIN
CHICAGO, IL 60606
PHONE: (312) 251-3000
FAX: (312) 251-3015
WEB: WWW.EKCORP.COM

| REVISIONS | |
|-----------|------|
| NAME | DATE |
| | |
| | |
| | |
| | |
| | |
| | |
| | |
| | |
| | |
| | |

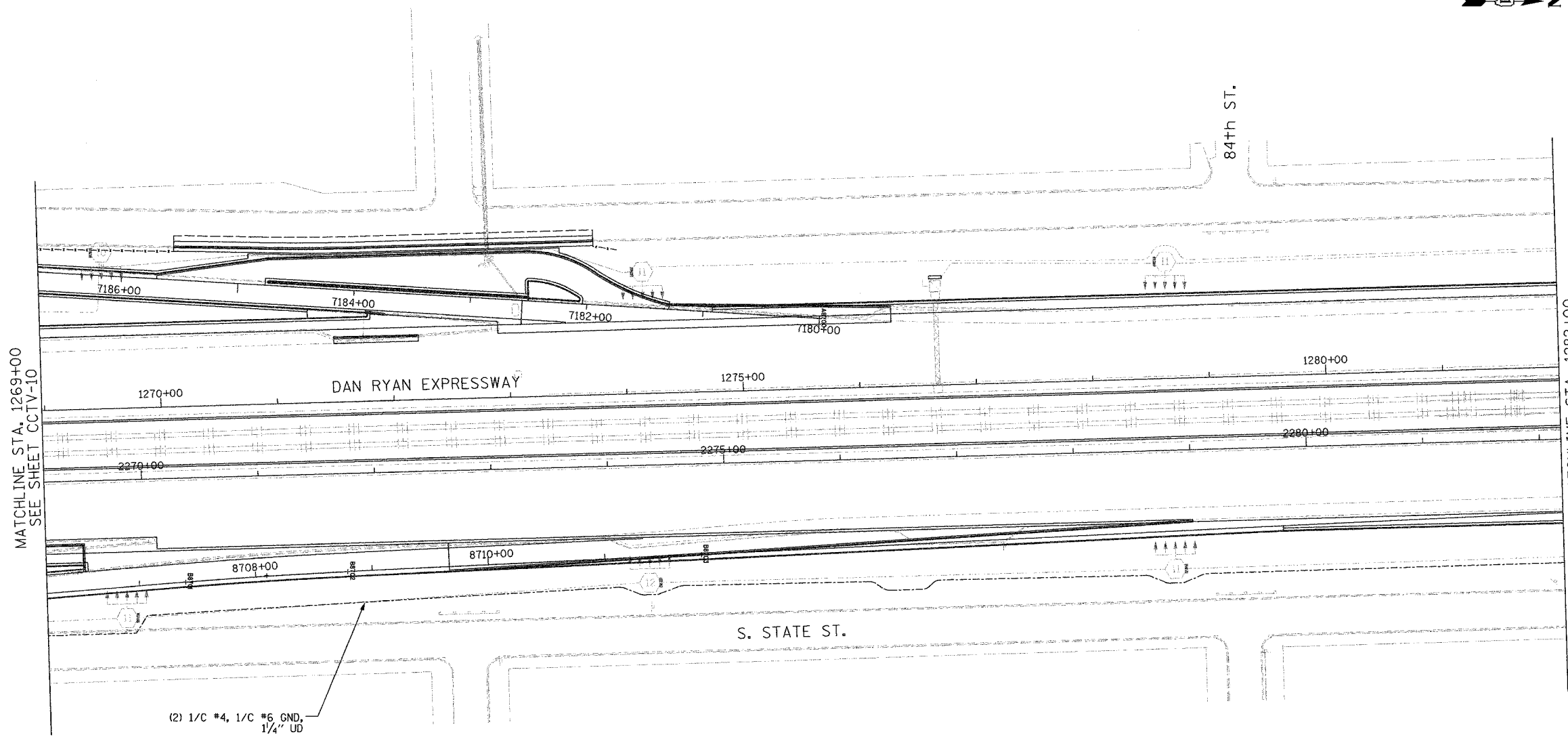
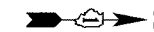
ILLINOIS DEPARTMENT OF TRANSPORTATION
F.A.I. 94/90 (DAN RYAN EXPRESSWAY)
31st STREET TO I-57

CCTV SITE LAYOUT
CAMERA DR-9C (SHEET 1 OF 3)

SCALE: 1"=50'
DATE: October 29, 2004
DRAWN BY: DHI
CHECKED BY: MJL

11/19/2004 04:40:59 PM

| | | | |
|------------------------------|----------|------------------|-----------|
| SECTION | COUNTY | TOTAL SHEETS | SHEET NO. |
| 2003-0311 | COOK | 976 | 642A |
| STA. 1269+00 TO STA. 1282+00 | | | |
| FED. ROAD DIST. NO. | ILLINOIS | FED. AID PROJECT | |
| 62583 | | | |




MATCHLINE STA. 1269+00
SEE SHEET CCTV-10

MATCHLINE STA. 1282+00
SEE SHEET CCTV-11

(2) 1/C #4, 1/C #6 GND,
1/4" UD

- NOTES:**
- SEE DRAWINGS ME-01 AND ME-02 FOR ELECTRICAL SYMBOLS AND ABBREVIATIONS.
 - UNLESS OTHERWISE STATED, ALL NOTED CABLE AND CONDUIT TO BE FURNISHED AND INSTALLED UNDER THIS CONTRACT.
 - THIS SHEET ONLY DEPICTS INSTALLATION OF CLOSED CIRCUIT TELEVISION ELEMENTS. SEE LIGHTING PLANS FOR LIGHTING ELEMENT INSTALLATION.
 - SEE DRAWING COMM-14 FOR CCTV COMMUNICATIONS SYSTEM CONDUIT AND CABLE LAYOUT.
 - SUPPORT ARM OF THE CCTV DOME CAMERA SHALL BE INSTALLED ON THE EXPRESSWAY SIDE OF THE HIGH-MAST LIGHT TOWER RING AS SHOWN ON DETAIL DRAWING DT-17. THE ARM SHALL BE PERPENDICULAR TO BOTH THE HIGH-MAST LIGHTING RING AND THE CENTERLINE OF THE EXPRESSWAY OR AS DIRECTED BY THE ENGINEER.
 - SEE DRAWING DT-17 FOR CCTV CABINET MOUNTING DETAILS ON A HIGH-MAST LIGHT TOWER.



CCTV-10A

**Edwards
AND Kelcey**
ONE NORTH FRANKLIN
CHICAGO, IL 60606
PHONE: (312) 251-3000
FAX: (312) 251-3015
WEB: WWW.EKCORP.COM

| REVISIONS | |
|-----------|------|
| NAME | DATE |
| | |
| | |
| | |
| | |
| | |
| | |
| | |
| | |
| | |
| | |

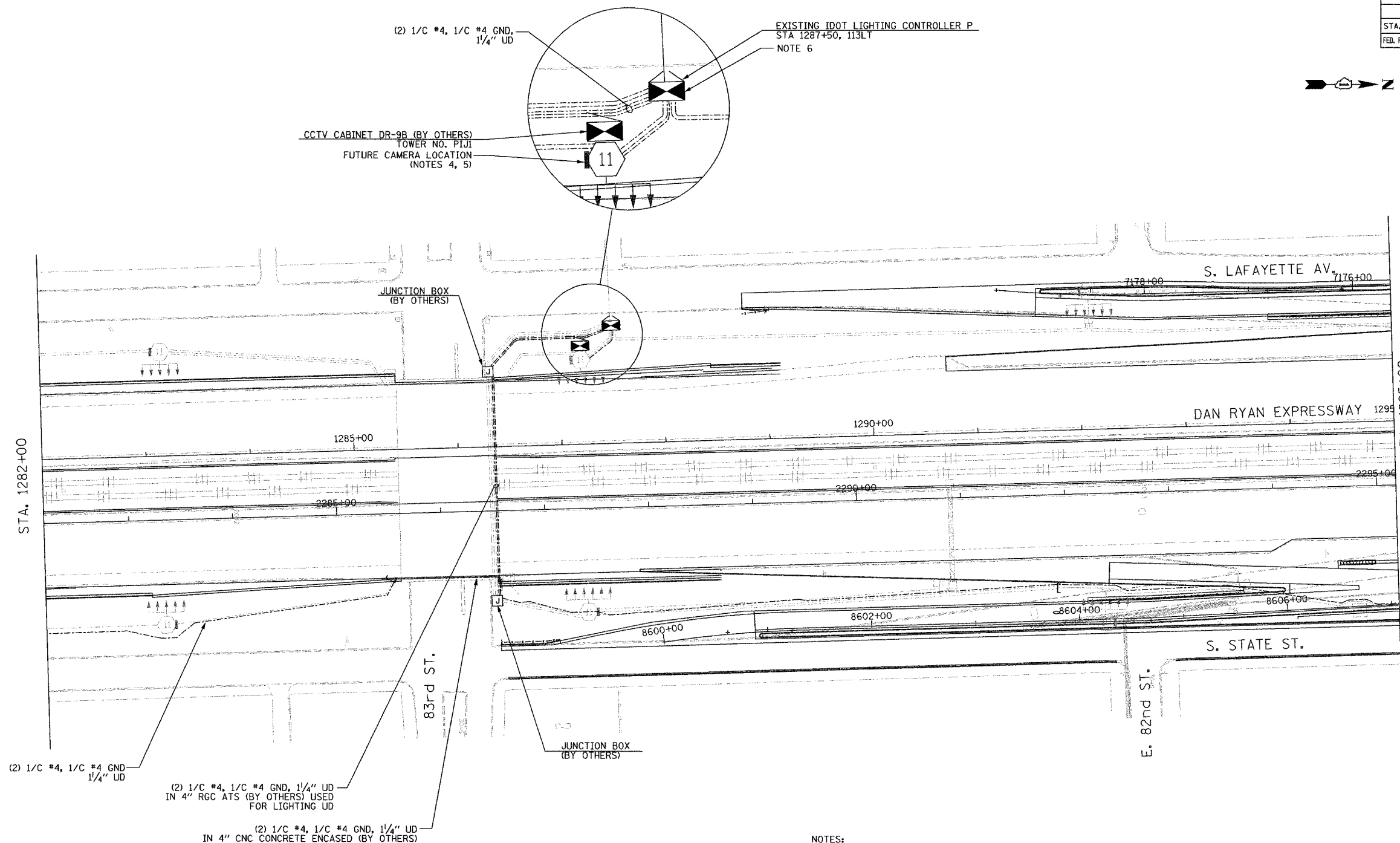
ILLINOIS DEPARTMENT OF TRANSPORTATION
F.A.I. 94/90 (DAN RYAN EXPRESSWAY)
31st STREET to I-57
CCTV SITE LAYOUT
CAMERA DR-9C (SHEET 2 OF 3)

SCALE: 1"=50'
DATE: October 29, 2004

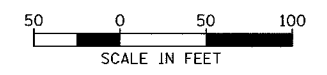
DRAWN BY: C:JH
CHECKED BY: MJL

11/19/2004 04:41:28 PM

| | | | |
|------------------------------|--------|---------------------------|-----------|
| SECTION | COUNTY | TOTAL SHEETS | SHEET NO. |
| 2003-0311 | COOK | 976 | 633 |
| STA. 1282+00 TO STA. 1295+00 | | ILLINOIS FED. AID PROJECT | |
| FED. ROAD DIST. NO. 62583 | | | |



- NOTES:**
- SEE DRAWINGS ME-01 AND ME-02 FOR ELECTRICAL SYMBOLS AND ABBREVIATIONS.
 - UNLESS OTHERWISE STATED, ALL NOTED CABLE AND CONDUIT TO BE FURNISHED AND INSTALLED UNDER THIS CONTRACT.
 - THIS SHEET ONLY DEPICTS INSTALLATION OF CLOSED CIRCUIT TELEVISION ELEMENTS. SEE LIGHTING PLANS FOR LIGHTING ELEMENT INSTALLATION.
 - CONTRACTOR SHALL COIL A MINIMUM OF 20 FEET OF 120-VOLT POWER CABLE AT THE BASE OF THE LIGHT TOWER FOR FUTURE CCTV CAMERA.
 - SEE DRAWING COMM-16 FOR CCTV COMMUNICATIONS SYSTEM CONDUIT AND CABLE LAYOUT.
 - CONTRACTOR SHALL CONNECT CAMERA POWER FEED TO THE AUXILIARY BREAKER IN THE LIGHTING CONTROLLER CABINET AS SHOWN ON DRAWING ME-19.



| REVISIONS | |
|-----------|------|
| NAME | DATE |
| | |
| | |
| | |
| | |
| | |
| | |
| | |
| | |
| | |
| | |

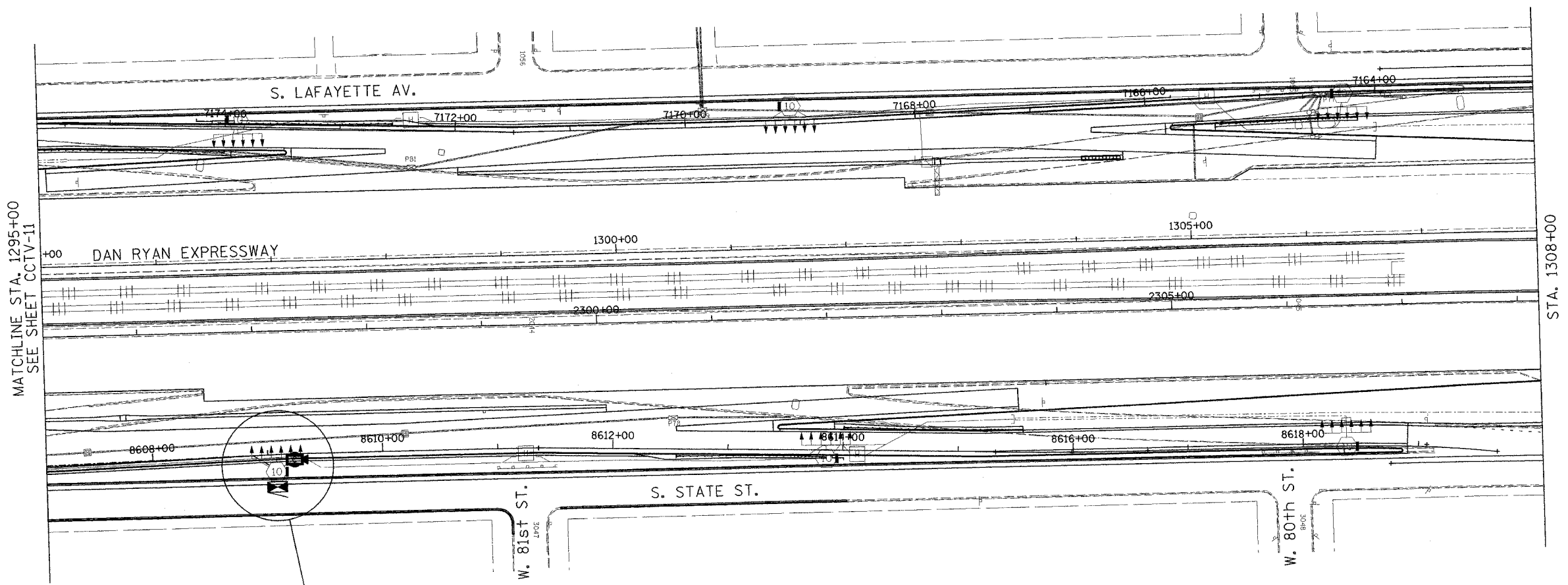
ILLINOIS DEPARTMENT OF TRANSPORTATION
 F.A.I. 94/90 (DAN RYAN EXPRESSWAY)
 31st STREET TO I-57
 CCTV SITE LAYOUT
 CAMERA DR-9C (SHEET 3 OF 3)
 CAMERA DR-9B
 CAMERA DR-9A (SHEET 1 OF 2)

SCALE: 1"=50'
 DATE: October 29, 2004
 DRAWN BY: DHI
 CHECKED BY: MJL

Edwards AND Kelcey
 ONE NORTH FRANKLIN
 CHICAGO, IL 60606
 PHONE: (312) 251-3000
 FAX: (312) 251-3015
 WEB: WWW.EKCORP.COM

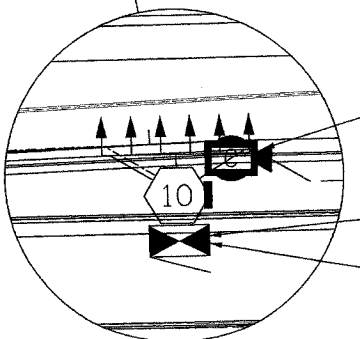
11/19/2004 04:41:11 PM

| | | | |
|------------------------------|----------|------------------|-----------|
| SECTION | COUNTY | TOTAL SHEETS | SHEET NO. |
| 2003-0311 | COOK | 976 | 684 |
| STA. 1295+00 TO STA. 1308+00 | | | |
| FED. ROAD DIST. NO. | ILLINOIS | FED. AID PROJECT | |
| 62583 | | | |



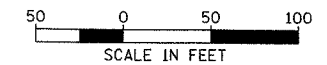
MATCHLINE STA. 1295+00
SEE SHEET CCTV-11

STA. 1308+00



- INSTALL AND CONNECT CCTV CAMERA SYSTEM ON HIGH-MAST LIGHT TOWER RING (NOTE 4, 5)
- INSTALL AND CONNECT CCTV CABINET EQUIPMENT IN CCTV CABINET DR-9A
- CCTV CABINET DR-9A (BY OTHERS) TOWER NO. POP3

- NOTES:**
1. SEE DRAWINGS ME-01 AND ME-02 FOR ELECTRICAL SYMBOLS AND ABBREVIATIONS.
 2. UNLESS OTHERWISE STATED, ALL NOTED CABLE AND CONDUIT TO BE FURNISHED AND INSTALLED UNDER THIS CONTRACT.
 3. THIS SHEET ONLY DEPICTS INSTALLATION OF CLOSED CIRCUIT TELEVISION ELEMENTS. SEE LIGHTING PLANS FOR LIGHTING ELEMENT INSTALLATION.
 4. SEE DRAWING DT-17 FOR CCTV CAMERA MOUNTING DETAILS ON A HIGH-MAST LIGHT TOWER.
 5. SEE DRAWING COMM-17 FOR CCTV COMMUNICATIONS SYSTEM CONDUIT AND CABLE LAYOUT.



CCTV-12

| REVISIONS | |
|-----------|------|
| NAME | DATE |
| | |
| | |
| | |
| | |
| | |
| | |
| | |
| | |
| | |
| | |

ILLINOIS DEPARTMENT OF TRANSPORTATION
F.A.I. 94/90 (DAN RYAN EXPRESSWAY)
31st STREET TO I-57
CLOSED CIRCUIT TELEVISION
SITE LAYOUT
CAMERA DR-9A
(SHEET 2 OF 2)

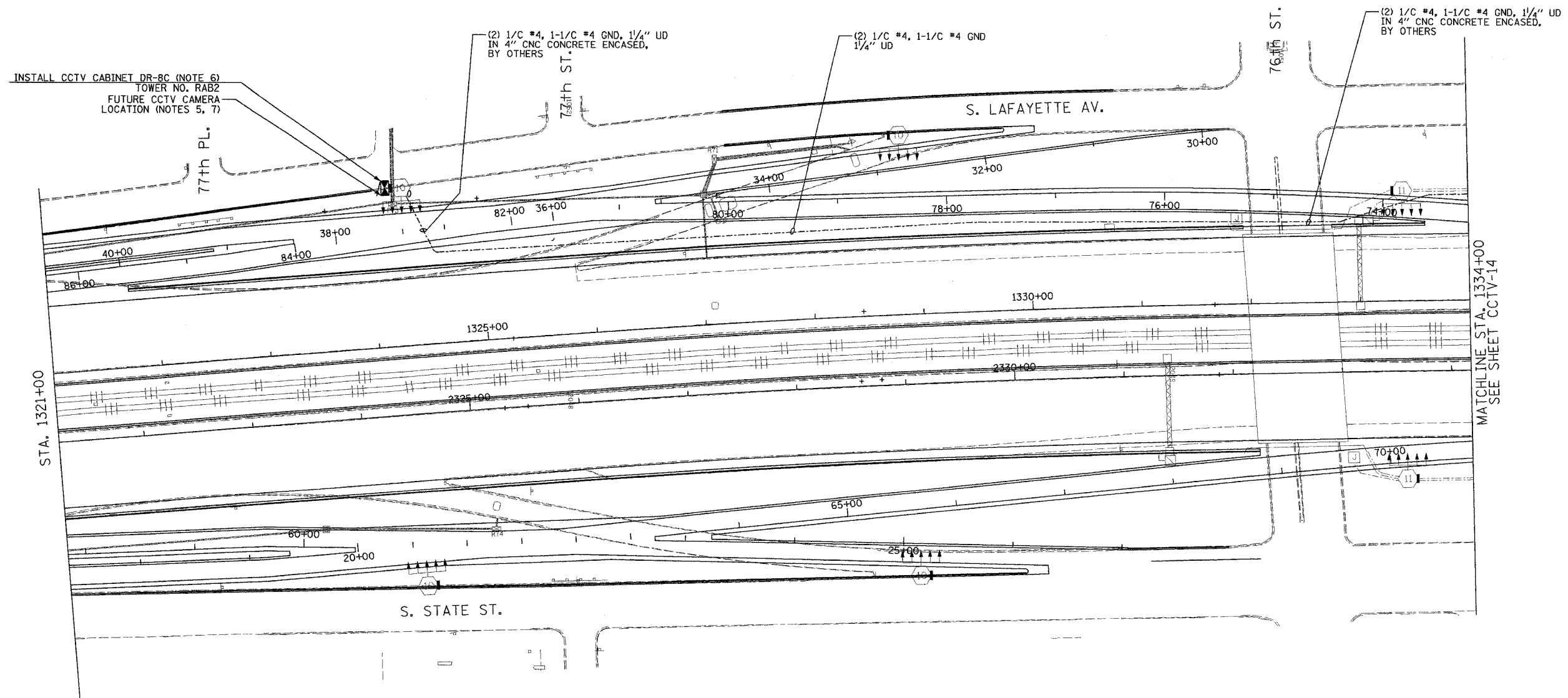
SCALE: 1"=50'
DATE: October 29, 2004

DRAWN BY: DHI
CHECKED BY: MJL

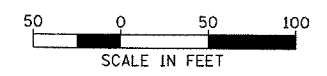
Edwards AND Kelcey
ONE NORTH FRANKLIN
CHICAGO, IL 60606
PHONE: (312) 251-3000
FAX: (312) 251-3015
WEB: WWW.EKCORP.COM

10/14/2004 09:23:07 AM

| | | | |
|------------------------------|--------|------------------|-----------|
| SECTION | COUNTY | TOTAL SHEETS | SHEET NO. |
| 2003-03II | COOK | 976 | 685 |
| STA. 1321+00 TO STA. 1334+00 | | | |
| FED. ROAD DIST. NO. ILLINOIS | | FED. AID PROJECT | |
| 62583 | | | |



- NOTES:**
- SEE DRAWINGS ME-01 AND ME-02 FOR ELECTRICAL SYMBOLS AND ABBREVIATIONS.
 - UNLESS OTHERWISE STATED, ALL NOTED CABLE AND CONDUIT TO BE FURNISHED AND INSTALLED UNDER THIS CONTRACT.
 - THIS SHEET ONLY DEPICTS INSTALLATION OF CLOSED CIRCUIT TELEVISION ELEMENTS. SEE LIGHTING PLANS FOR LIGHTING ELEMENT INSTALLATION.
 - CONTRACTOR SHALL CONNECT CAMERA POWER FEED TO TERMINAL BLOCK TWO IN IDOT CONTROLLER CABINET 57 AS SHOWN ON DRAWING DT-36.
 - SEE DRAWING COMM-19 FOR CCTV COMMUNICATIONS SYSTEM CONDUIT AND CABLE LAYOUT.
 - SEE DRAWING DT-17 FOR CCTV CABINET MOUNTING DETAILS ON A HIGH-MAST LIGHT TOWER.
 - CONTRACTOR SHALL COIL A MINIMUM OF 20 FEET OF 120-VOLT POWER CABLE AT THE BASE OF THE LIGHT TOWER FOR FUTURE CCTV CAMERA.
 - PROPOSED GEOMETRY SHOWN ON THIS SHEET IS PRELIMINARY. CONTRACTOR SHALL COORDINATE WITH CONTRACTS 62694, 62695, 62592, AND 62593 TO DETERMINE FINAL GEOMETRY FOR THE AREA SHOWN.



CCTV-13

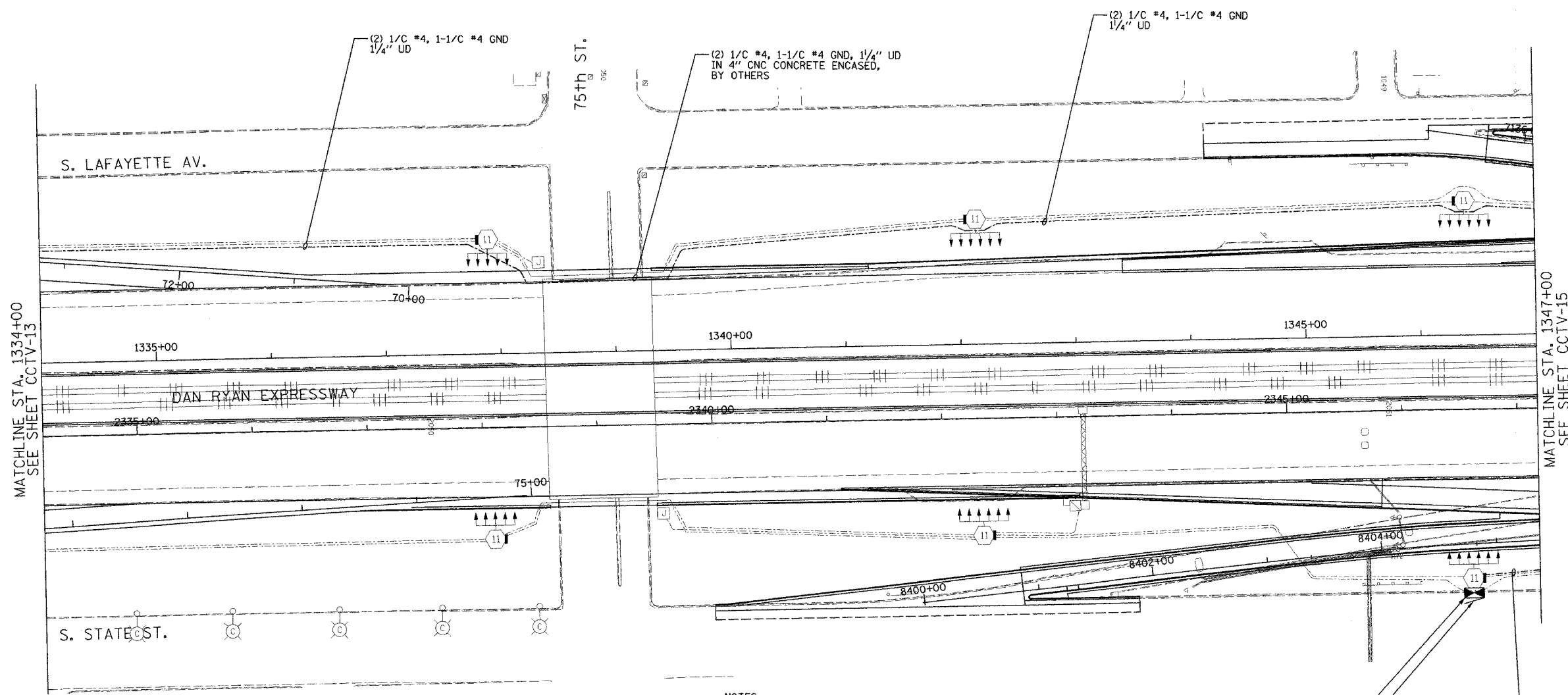
| REVISIONS | |
|-----------|------|
| NAME | DATE |
| | |
| | |
| | |
| | |
| | |
| | |
| | |
| | |
| | |
| | |

ILLINOIS DEPARTMENT OF TRANSPORTATION
 F.A.I. 94/90 (DAN RYAN EXPRESSWAY)
 31st STREET TO I-57
 CLOSED CIRCUIT TELEVISION
 SITE LAYOUT
 CAMERA DR-8C
 SCALE: 1"=50'
 DATE: October 29, 2004
 DRAWN BY: DHI
 CHECKED BY: MJL

Edwards AND Kelcey
 ONE NORTH FRANKLIN
 CHICAGO, IL 60606
 PHONE: (312) 251-3000
 FAX: (312) 251-3015
 WEB: WWW.EKCORP.COM

10/14/2004 09:23:11 AM

| | | | |
|------------------------------|----------|------------------|-----------|
| SECTION | COUNTY | TOTAL SHEETS | SHEET NO. |
| 2003-0311 | COOK | 976 | 686 |
| STA. 1334+00 TO STA. 1347+00 | | | |
| FED. ROAD DIST. NO. | ILLINOIS | FED. AID PROJECT | |
| 62583 | | | |

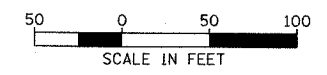


MATCHLINE STA. 1334+00
SEE SHEET CCTV-13

MATCHLINE STA. 1347+00
SEE SHEET CCTV-15

- NOTES:**
- SEE DRAWINGS ME-01 AND ME-02 FOR ELECTRICAL SYMBOLS AND ABBREVIATIONS.
 - UNLESS OTHERWISE STATED, ALL NOTED CABLE AND CONDUIT TO BE FURNISHED AND INSTALLED UNDER THIS CONTRACT.
 - THIS SHEET ONLY DEPICTS INSTALLATION OF CLOSED CIRCUIT TELEVISION ELEMENTS. SEE LIGHTING PLANS FOR LIGHTING ELEMENT INSTALLATION.
 - SEE DRAWING COMM-20 FOR CCTV COMMUNICATIONS SYSTEM CONDUIT AND CABLE LAYOUT.
 - SEE DRAWING DT-17 FOR CCTV CABINET MOUNTING DETAILS ON A HIGH-MAST LIGHT TOWER.
 - CONTRACTOR SHALL COIL A MINIMUM OF 20 FEET OF 120-VOLT POWER CABLE AT THE BASE OF THE LIGHT TOWER FOR FUTURE CCTV CAMERA.

INSTALL CCTV CABINET DR-8B (NOTE 5)
TOWER NO. RMNL
FUTURE CCTV CAMERA
LOCATION (NOTES 4, 6)



CCTV-14

Edwards AND Kelcey
ONE NORTH FRANKLIN
CHICAGO, IL 60606
PHONE: (312) 251-3000
FAX: (312) 251-3015
WEB: WWW.EDKORP.COM

| REVISIONS | |
|-----------|------|
| NAME | DATE |
| | |
| | |
| | |
| | |
| | |
| | |
| | |
| | |
| | |
| | |

ILLINOIS DEPARTMENT OF TRANSPORTATION
F.A.I. 94/90 (DAN RYAN EXPRESSWAY)
31st STREET to I-57
CLOSED CIRCUIT TELEVISION
SITE LAYOUT
CAMERA DR-8B (SHEET 1 OF 2)
SCALE: 1"=50'
DATE: October 29, 2004
DRAWN BY: DHI
CHECKED BY: MJL

10/14/2004 09:23:16 AM

| | | | |
|------------------------------|--------|------------------|-----------|
| SECTION | COUNTY | TOTAL SHEETS | SHEET NO. |
| 2003-0311 | COOK | 976 | 687 |
| STA. 1347+00 TO STA. 1360+00 | | | |
| FED. ROAD DIST. NO. ILLINOIS | | FED. AID PROJECT | |
| 62583 | | | |

INSTALL CCTV CABINET DR-8A (NOTE 7)
TOWER NO. RKL3
INSTALL AND CONNECT CCTV CABINET
EQUIPMENT IN CCTV CABINET DR-8A

INSTALL AND CONNECT CCTV CAMERA
SYSTEM ON HIGH-MAST LIGHT TOWER
RING (NOTES 5, 6)

(2) 1/C #4, 1/C #4 GND, 1/4" UD
IN 4" CNC CONCRETE ENCASED (BY OTHERS)
USED FOR LIGHTING UD

(2) 1/C #4, 1/C #4 GND,
1/4" UD

(2) 1/C #4, 1/C #4 GND,
1/4" UD

(2) 1/C #4, 1/C #4 GND,
1/4" UD

MATCHLINE STA. 1347+00
SEE SHEET CCTV-14

STA. 1360+00

(2) 1/C #4, 1/C #4 GND,
1/4" UD

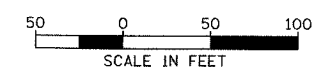
(2) 1/C #4, 1-1/C #4 GND, 1/4" UD
IN 4" RGC IN TRENCH (BY OTHERS)
USED FOR LIGHTING UD

PROPOSED IDOT LIGHTING CONTROLLER "R"
STA. 2349+00, 150RT

NOTE 4

NOTES:

- SEE DRAWINGS ME-01 AND ME-02 FOR ELECTRICAL SYMBOLS AND ABBREVIATIONS.
- UNLESS OTHERWISE STATED, ALL NOTED CABLE AND CONDUIT TO BE FURNISHED AND INSTALLED UNDER THIS CONTRACT.
- THIS SHEET ONLY DEPICTS INSTALLATION OF CLOSED CIRCUIT TELEVISION ELEMENTS. SEE LIGHTING PLANS FOR LIGHTING ELEMENT INSTALLATION.
- CONTRACTOR SHALL CONNECT CAMERA POWER FEED TO THE AUXILIARY BREAKER IN THE LIGHTING CONTROLLER CABINET AS SHOWN ON DRAWING ME-19.
- SUPPORT ARM OF THE CCTV DOME CAMERA SHALL BE INSTALLED ON THE EXPRESSWAY SIDE OF THE HIGH-MAST LIGHT TOWER RING AS SHOWN ON DETAIL DRAWING DT-17. THE ARM SHALL BE PERPENDICULAR TO BOTH THE HIGH-MAST LIGHTING RING AND THE CENTERLINE OF THE EXPRESSWAY OR AS DIRECTED BY THE ENGINEER.
- SEE DRAWING COMM-21 FOR CCTV COMMUNICATIONS SYSTEM CONDUIT AND CABLE LAYOUT.
- SEE DRAWING DT-17 FOR CCTV CABINET MOUNTING DETAILS ON A HIGH-MAST LIGHT TOWER.



CCTV-15

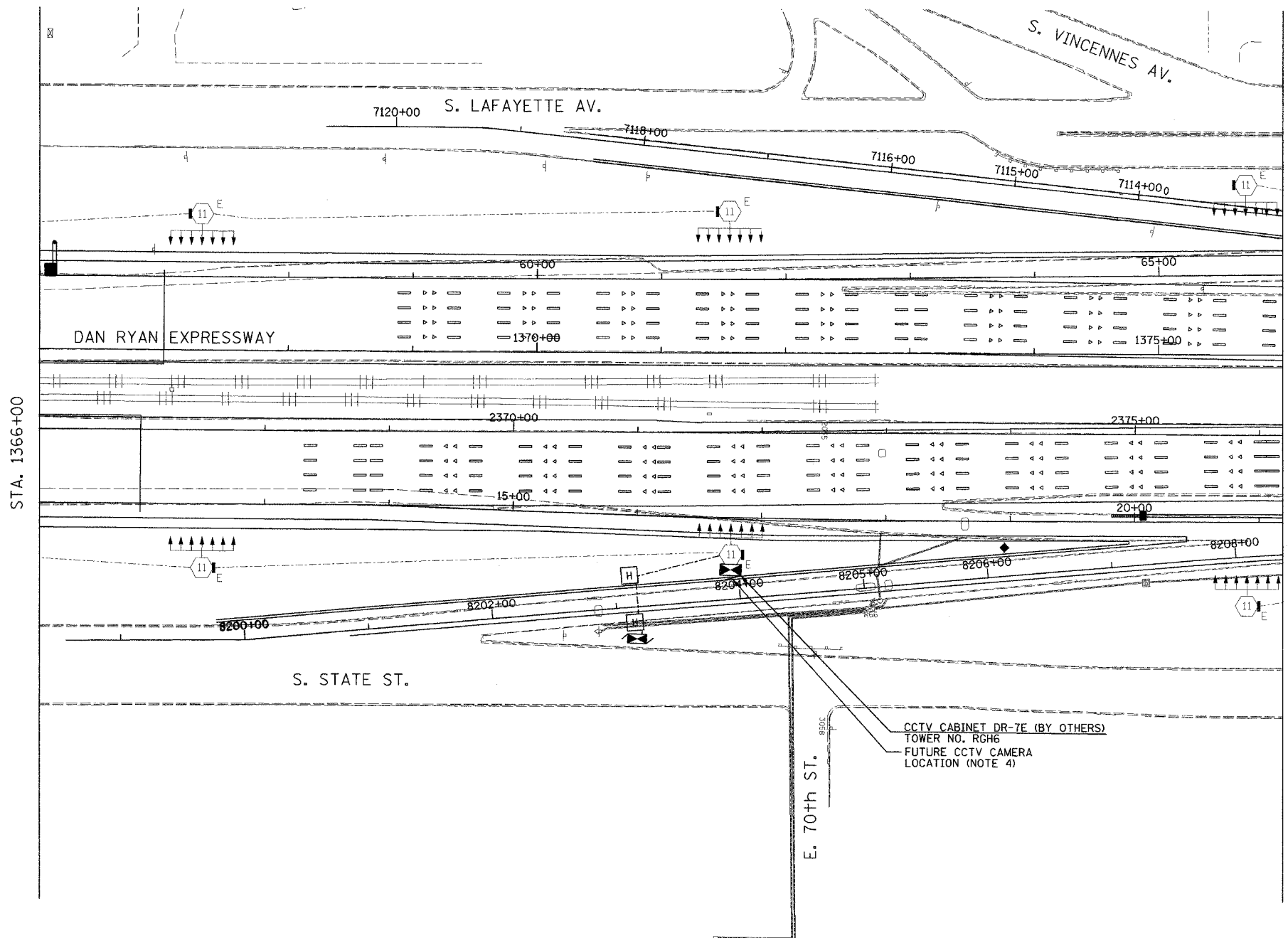
| REVISIONS | |
|-----------|------|
| NAME | DATE |
| | |
| | |
| | |
| | |
| | |
| | |
| | |
| | |
| | |
| | |

ILLINOIS DEPARTMENT OF TRANSPORTATION
F.A.I. 94/90 (DAN RYAN EXPRESSWAY)
31st STREET to I-57
CLOSED CIRCUIT TELEVISION
SITE LAYOUT
CAMERA DR-8A
CAMERA DR-8B (SHEET 2 OF 2)
SCALE: 1"=50'
DATE: October 29, 2004
DRAWN BY: DHI
CHECKED BY: MJL

**Edwards
AND Kelcey**
ONE NORTH FRANKLIN
CHICAGO, IL 60606
PHONE: (312) 251-3000
FAX: (312) 251-3015
WEB: WWW.EKCORP.COM


10/14/2004 09:23:19 AM

| | | | |
|------------------------------|----------|------------------|-----------|
| SECTION | COUNTY | TOTAL SHEETS | SHEET NO. |
| 2003-0311 | COOK | 976 | 688 |
| STA. 1366+00 TO STA. 1376+00 | | | |
| FED. ROAD DIST. NO. | ILLINOIS | FED. AID PROJECT | |
| 62583 | | | |



- NOTES:
1. SEE DRAWINGS ME-01 AND ME-02 FOR ELECTRICAL SYMBOLS AND ABBREVIATIONS.
 2. UNLESS OTHERWISE STATED, ALL NOTED CABLE AND CONDUIT TO BE FURNISHED AND INSTALLED UNDER THIS CONTRACT.
 3. THIS SHEET ONLY DEPICTS INSTALLATION OF CLOSED CIRCUIT TELEVISION ELEMENTS. SEE LIGHTING PLANS FOR LIGHTING ELEMENT INSTALLATION.
 4. SEE DRAWING COMM-23 FOR CCTV COMMUNICATIONS SYSTEM CONDUIT AND CABLE LAYOUT.

THIS SHEET PROVIDED FOR REFERENCE ONLY
ALL WORK TO BE DONE UNDER A SEPARATE CONTRACT (62733)



CCTV-16

| REVISIONS | |
|-----------|------|
| NAME | DATE |
| | |
| | |
| | |
| | |
| | |
| | |
| | |
| | |
| | |
| | |

ILLINOIS DEPARTMENT OF TRANSPORTATION
F.A.I. 94/90 (DAN RYAN EXPRESSWAY)
31st STREET to I-57
CLOSED CIRCUIT TELEVISION
SITE LAYOUT
CAMERA DR-7E

SCALE: 1"=50'
DATE: October 29, 2004

DRAWN BY: DHI
CHECKED BY: MJL

Edwards AND Kelcey
ONE NORTH FRANKLIN
CHICAGO, IL 60606
PHONE: (312) 251-3000
FAX: (312) 251-3015
WEB: WWW.EKCORP.COM

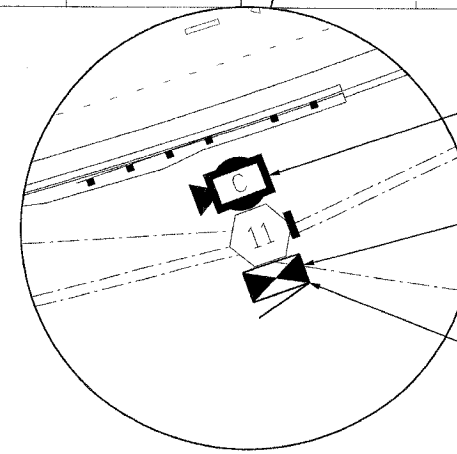
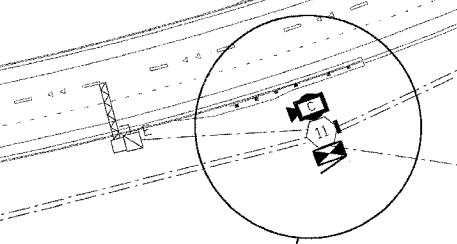
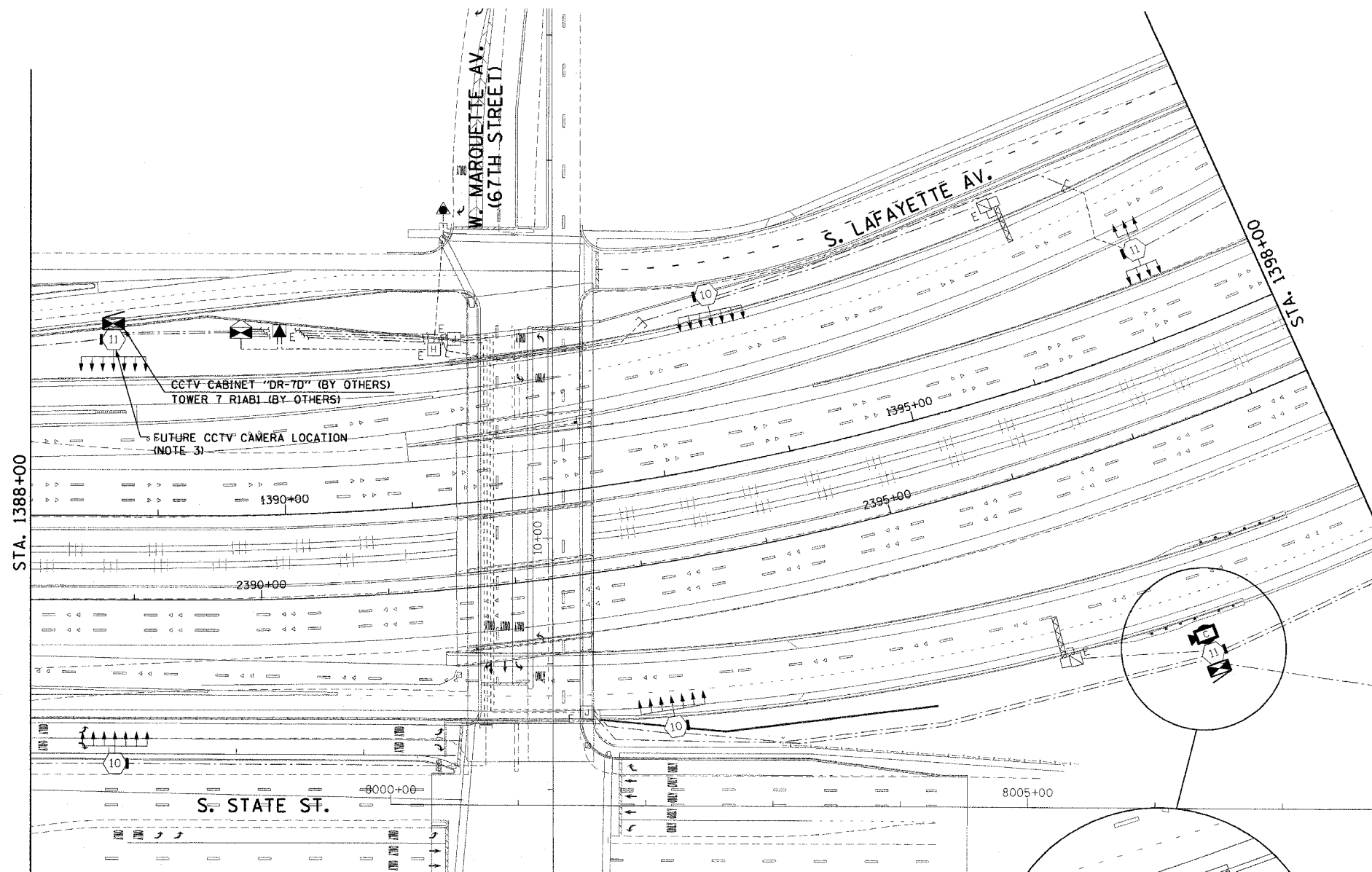

10/14/2004 09:23:29 AM

| | | | |
|------------------------------------|--------|---|-----------|
| F.A.I. SECTION | COUNTY | TOTAL SHEETS | SHEET NO. |
| 90/94 2003-0311 | COOK | 976 | 687 |
| STA. 1388+00.00 TO STA. 1398+00.00 | | FED. ROAD DIST. NO. 1 ILLINOIS FED. AID PROJECT | |

62583

NOTES:

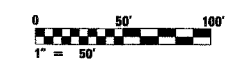
1. SEE DRAWINGS ME-01 AND ME-02 FOR ELECTRICAL SYMBOLS AND ABBREVIATIONS.
2. SEE DRAWING DT-17 FOR CCTV CAMERA MOUNTING DETAILS ON A HIGH MAST LIGHT TOWER.
3. SEE DRAWING COMM-25 FOR CCTV COMMUNICATIONS SYSTEM CONDUIT AND CABLE LAYOUT.
4. SEE DRAWINGS DT-13 AND DT-14 FOR CCTV CABINET EQUIPMENT DETAILS.
5. THIS SHEET ONLY DEPICTS INSTALLATION OF CLOSED CIRCUIT TELEVISION SYSTEM. LIGHTING SYSTEM IS SHOWN FOR INFORMATION ONLY AND SHOULD BE INSTALLED AS SHOWN ON THE LIGHTING PLANS.



INSTALL AND CONNECT CCTV CAMERA SYSTEM ON HIGH-MAST LIGHT TOWER RING (NOTES 2, 3)

CCTV CABINET "DR-7C" (BY OTHERS) TOWER 7 RIGH2 (BY OTHERS)

INSTALL AND CONNECT NEW CCTV CABINET EQUIPMENT IN EXISTING CCTV CABINET "DR-7C" (NOTE 4)



CCTV-17

| REVISIONS | |
|-----------|------|
| NAME | DATE |
| | |
| | |
| | |
| | |
| | |
| | |
| | |
| | |
| | |
| | |

ILLINOIS DEPARTMENT OF TRANSPORTATION
 F.A.I. 90/94 (DAN RYAN EXPRESSWAY)
 31st STREET TO I-57
 CLOSED CIRCUIT TELEVISION
 SITE LAYOUT
 CAMERA DR-7C
 CAMERA DR-7D
 SCALE: 1"=50'
 DATE: October 29, 2004
 DRAWN BY: HAR
 CHECKED BY: BMW

CTE ENGINEERS
 CONSOER TOWNSEND ENVIRODYNE ENGINEERS, INC.
 303 EAST WACKER DRIVE, SUITE 600
 CHICAGO, ILLINOIS 60601-5202, PHONE: (312) 938-0300

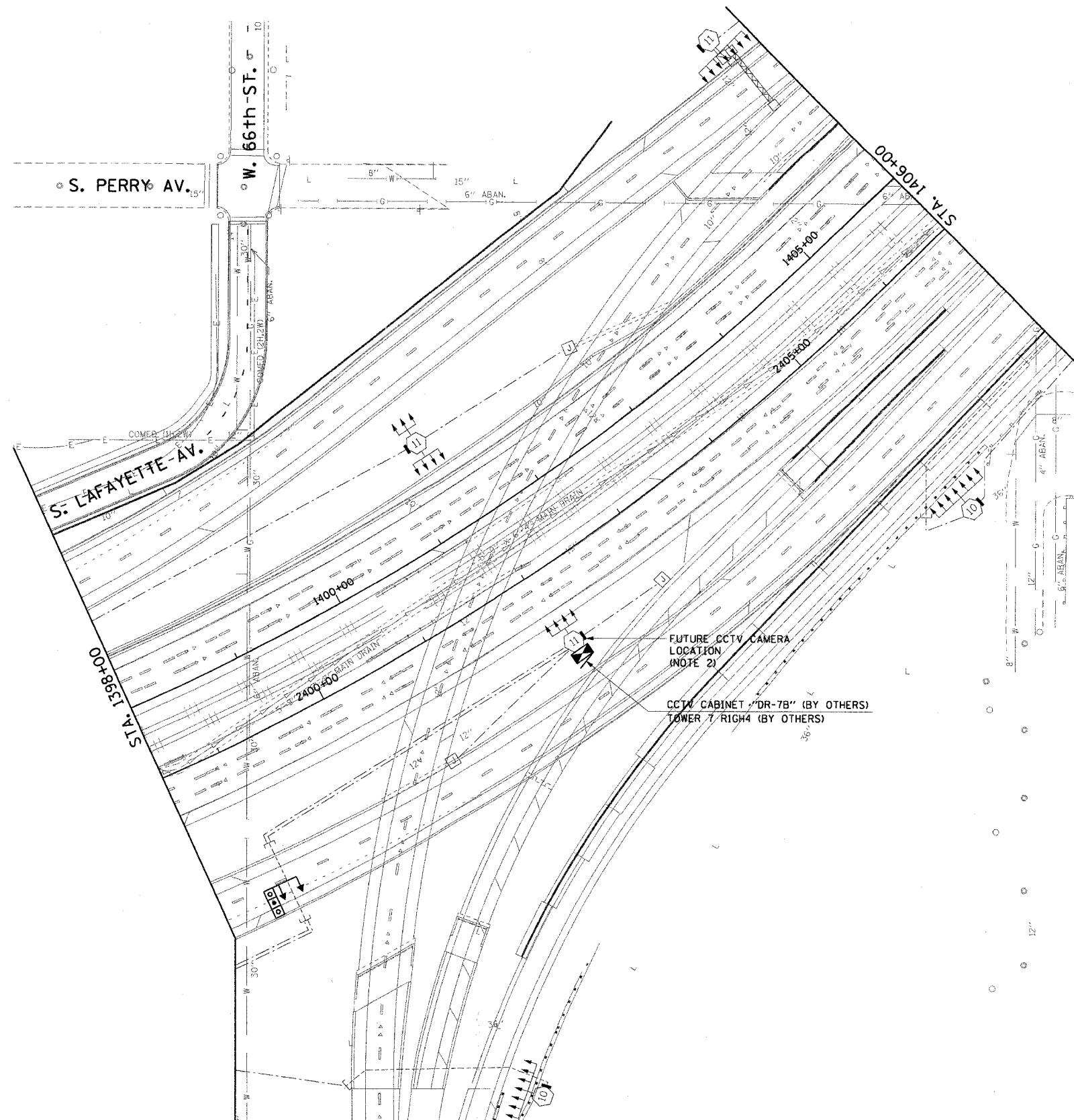
10/15/2004 08:44:13 AM

| F.A.I. RTE. | SECTION | COUNTY | TOTAL SHEETS | SHEET NO. |
|---|-----------|--------------------|--------------|-----------|
| 90/94 | 2003-0311 | COOK | 976 | 690 |
| STA. 1398+00.00 | | TO STA. 1406+00.00 | | |
| FED. ROAD DIST. NO. 1 ILLINOIS FED. AID PROJECT | | | | |


62583

NOTES:

1. SEE DRAWING ME-01 AND ME-02 FOR ELECTRICAL SYMBOLS AND ABBREVIATIONS.
2. SEE DRAWING COMM-26 FOR CCTV COMMUNICATIONS SYSTEM CONDUIT AND CABLE LAYOUT.
3. THIS SHEET ONLY DEPICTS INSTALLATION OF CLOSED CIRCUIT TELEVISION SYSTEM. LIGHTING SYSTEM IS SHOWN FOR INFORMATION ONLY AND SHOULD BE INSTALLED AS SHOWN ON THE LIGHTING PLANS.



THIS SHEET PROVIDED FOR REFERENCE ONLY
ALL CCTV WORK TO BE DONE UNDER A
SEPARATE CONTRACT (62733)



CCTV-18

| REVISIONS | |
|-----------|------|
| NAME | DATE |
| | |
| | |
| | |
| | |
| | |
| | |
| | |
| | |
| | |
| | |

ILLINOIS DEPARTMENT OF TRANSPORTATION
F.A.I. 90/94 (DAN RYAN EXPRESSWAY)
31st STREET TO I-57

CLOSED CIRCUIT TELEVISION
SITE LAYOUT
CAMERA DR-7B

SCALE: 1"=50'
DATE: October 29, 2004

DRAWN BY: HAR
CHECKED BY: BMW

CTE ENGINEERS
CONSOER TOWNSEND ENVIRODYNE ENGINEERS, INC.
303 EAST WACKER DRIVE, SUITE 600
CHICAGO, ILLINOIS 60601-5212, PHONE: (312) 938-0300

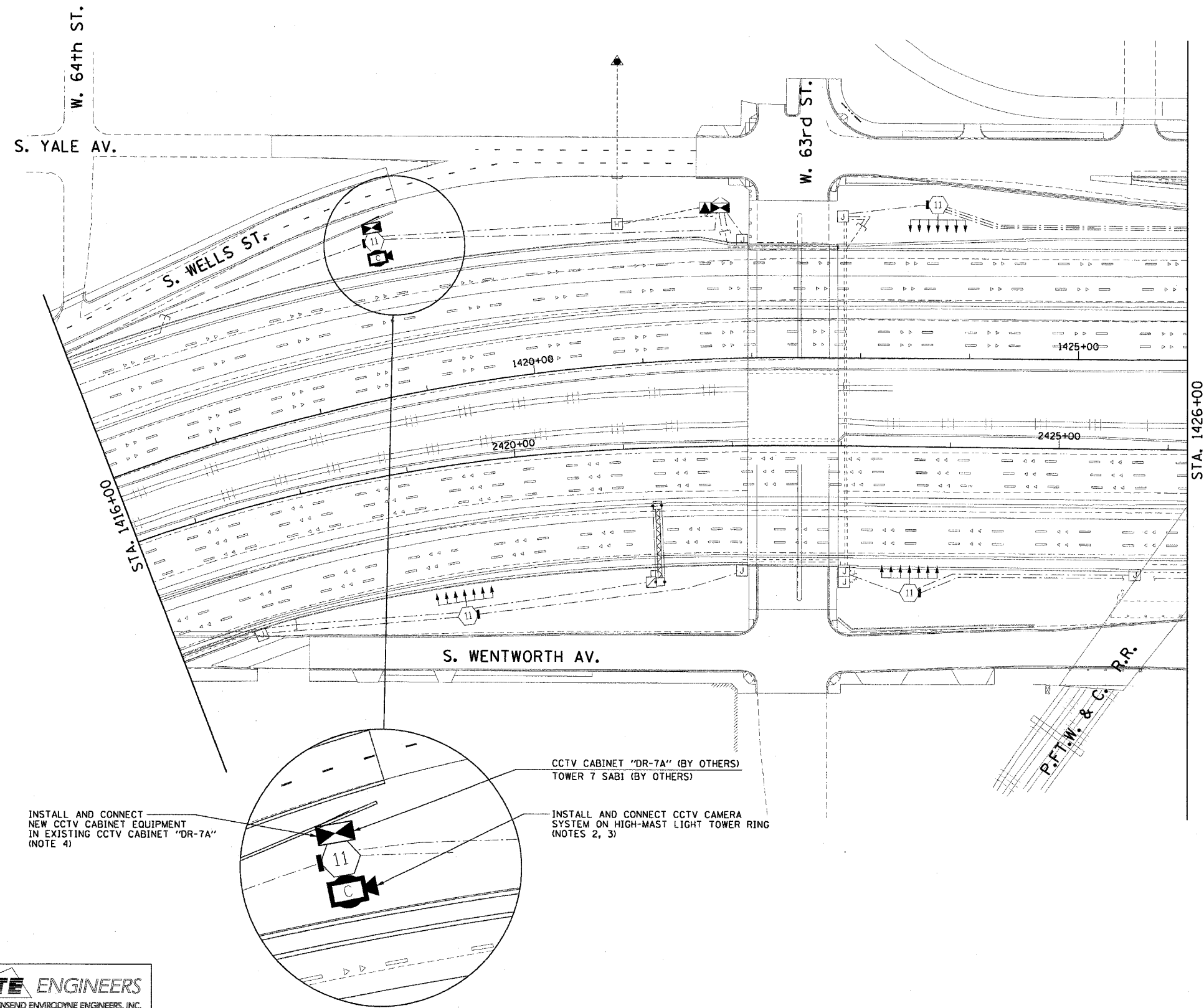
10/15/2004 08:44:15 AM

| | | | | |
|---|-----------|--------------------|--------------|-----------|
| F.A.I. RTE. | SECTION | COUNTY | TOTAL SHEETS | SHEET NO. |
| 90/94 | 2003-0311 | COOK | 976 | 691 |
| STA. 1416+00.00 | | TO STA. 1426+00.00 | | |
| FED. ROAD DIST. NO. 1 ILLINOIS FED. AID PROJECT | | | | |

62583

NOTES:


1. SEE DRAWINGS ME-01 AND ME-02 FOR ELECTRICAL SYMBOLS AND ABBREVIATIONS.
2. SEE DRAWING DT-17 FOR CCTV CAMERA MOUNTING DETAILS ON A HIGH MAST LIGHT TOWER.
3. SEE DRAWING COMM-28 FOR CCTV COMMUNICATIONS SYSTEM CONDUIT AND CABLE LAYOUT.
4. SEE DRAWINGS DT-13 AND DT-14 FOR CCTV CABINET EQUIPMENT DETAILS.
5. THIS SHEET ONLY DEPICTS INSTALLATION OF CLOSED CIRCUIT TELEVISION SYSTEM. LIGHTING SYSTEM IS SHOWN FOR INFORMATION ONLY AND SHOULD BE INSTALLED AS SHOWN ON THE LIGHTING PLANS.



INSTALL AND CONNECT NEW CCTV CABINET EQUIPMENT IN EXISTING CCTV CABINET "DR-7A" (NOTE 4)

CCTV CABINET "DR-7A" (BY OTHERS)
TOWER 7 SAB1 (BY OTHERS)

INSTALL AND CONNECT CCTV CAMERA SYSTEM ON HIGH-MAST LIGHT TOWER RING (NOTES 2, 3)



| REVISIONS | |
|-----------|------|
| NAME | DATE |
| | |
| | |
| | |
| | |
| | |
| | |
| | |
| | |
| | |
| | |

ILLINOIS DEPARTMENT OF TRANSPORTATION
F.A.I. 90/94 (DAN RYAN EXPRESSWAY)
31st STREET TO I-57

**CLOSED CIRCUIT TELEVISION
SITE LAYOUT
CAMERA DR-7A**

SCALE: 1"=50'
DATE: October 29, 2004
DRAWN BY: HAR
CHECKED BY: BMW

CTE ENGINEERS
CONSOER TOWNSEND ENVIRONMENTAL ENGINEERS, INC.
303 EAST WACKER DRIVE, SUITE 600
CHICAGO, ILLINOIS 60601-5212, PHONE: (312) 938-0300

CCTV-19

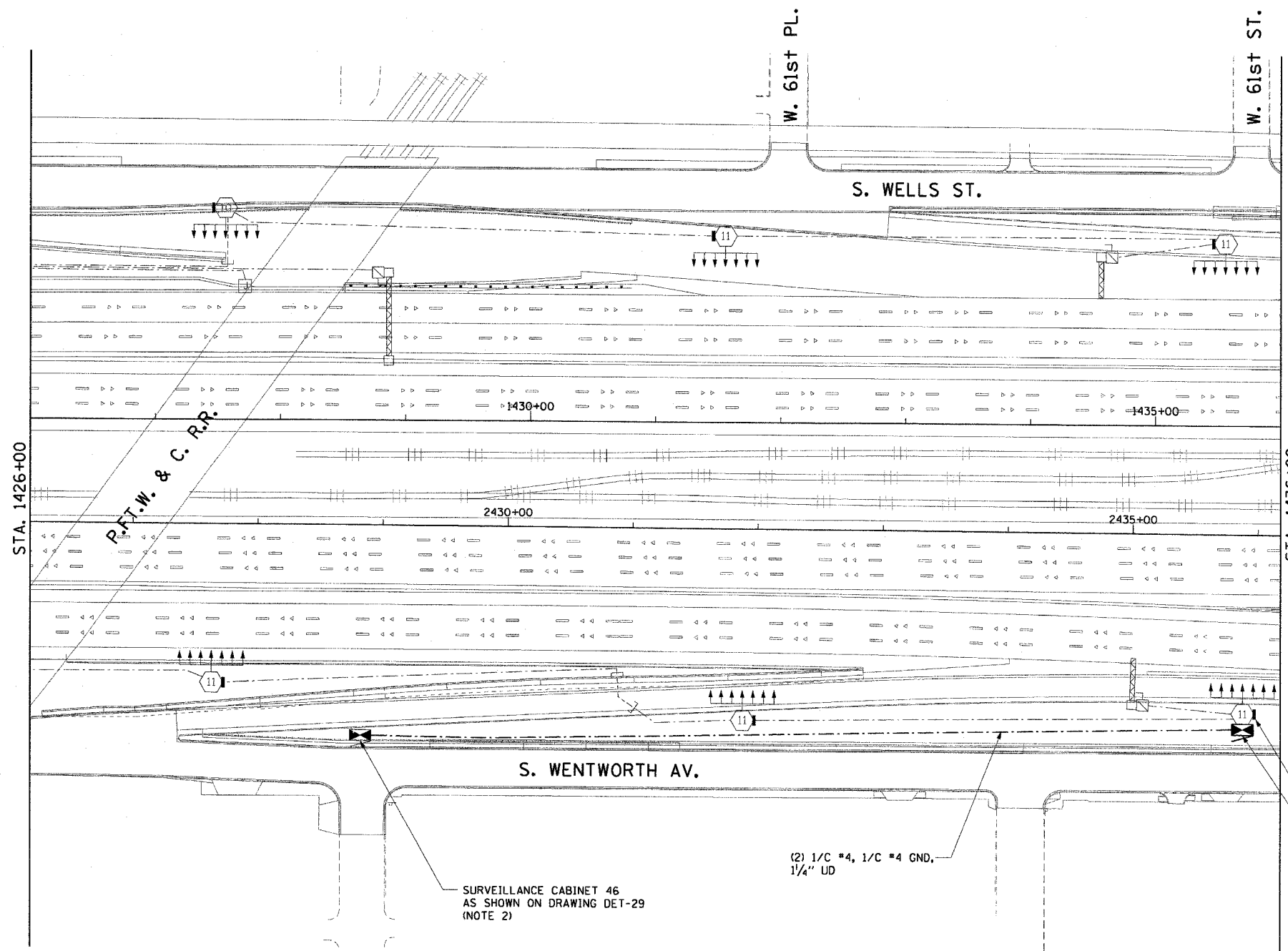
10/15/2004 08:44:06 AM

| | | | | |
|-----------------------|-----------|--------------------|--------------|-----------|
| F.A.I. RTE. | SECTION | COUNTY | TOTAL SHEETS | SHEET NO. |
| 90/94 | 2003-0311 | COOK | 976 | 692 |
| STA. 1426+00.00 | | TO STA. 1436+00.00 | | |
| FED. ROAD DIST. NO. 1 | ILLINOIS | FED. AID PROJECT | | |

62583

NOTES:

1. SEE DRAWINGS ME-01 AND ME-02 FOR ELECTRICAL SYMBOLS AND ABBREVIATIONS.
2. CONTRACTOR SHALL CONNECT CAMERA POWER FEED TO TERMINAL BLOCK TWO IN IDOT SURVEILLANCE CABINET 46 AS SHOWN ON DRAWING DT-36.
3. CONTRACTOR SHALL COIL A MINIMUM OF 20 FEET OF 120 VOLT POWER CABLE AT THE BASE OF THE LIGHT TOWER FOR FUTURE CCTV CAMERA.
4. SEE DRAWING COMM-29 FOR CCTV COMMUNICATIONS SYSTEM CONDUIT AND CABLE LAYOUT.
5. SEE DRAWING DT-17 FOR CCTV CABINET MOUNTING DETAILS ON A HIGH-MAST LIGHT TOWER.
6. THIS SHEET ONLY DEPICTS INSTALLATION OF CLOSED CIRCUIT TELEVISION SYSTEM. LIGHTING SYSTEM IS SHOWN FOR INFORMATION ONLY AND SHOULD BE INSTALLED AS SHOWN ON THE LIGHTING PLANS.



FUTURE CCTV CAMERA LOCATION (NOTES 3, 4)
 INSTALL CCTV CABINET "DR-6D" (NOTE 5) TOWER 7 SGH4

SURVEILLANCE CABINET 46 AS SHOWN ON DRAWING DET-29 (NOTE 2)

(2) 1/C #4, 1/C #4 GND, 1/4" UD



CCTV-20

| REVISIONS | |
|-----------|------|
| NAME | DATE |
| | |
| | |
| | |
| | |
| | |
| | |
| | |
| | |
| | |
| | |

ILLINOIS DEPARTMENT OF TRANSPORTATION
 F.A.I. 90/94 (DAN RYAN EXPRESSWAY)
 31st STREET TO I-57
**CLOSED CIRCUIT TELEVISION
 SITE LAYOUT
 CAMERA DR-6D**
 SCALE: 1"=50'
 DATE: October 29, 2004
 DRAWN BY: HAR
 CHECKED BY: BMW

CTE ENGINEERS
 CONSER TOWNSEND ENVIRONMENTAL ENGINEERS, INC.
 303 EAST WACKER DRIVE, SUITE 600
 CHICAGO, ILLINOIS 60601-5202, PHONE: (312) 938-0300

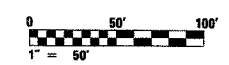
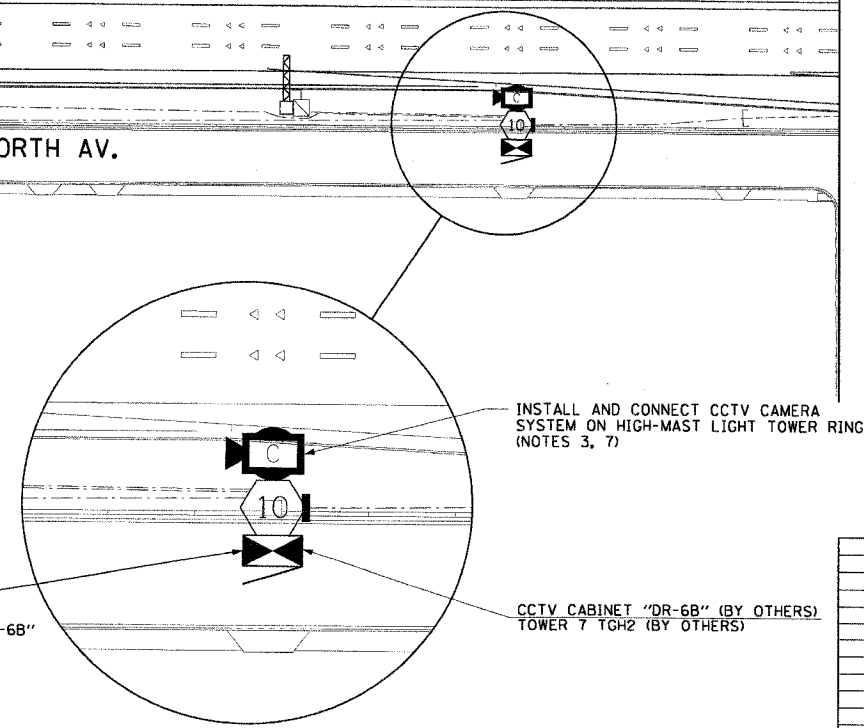
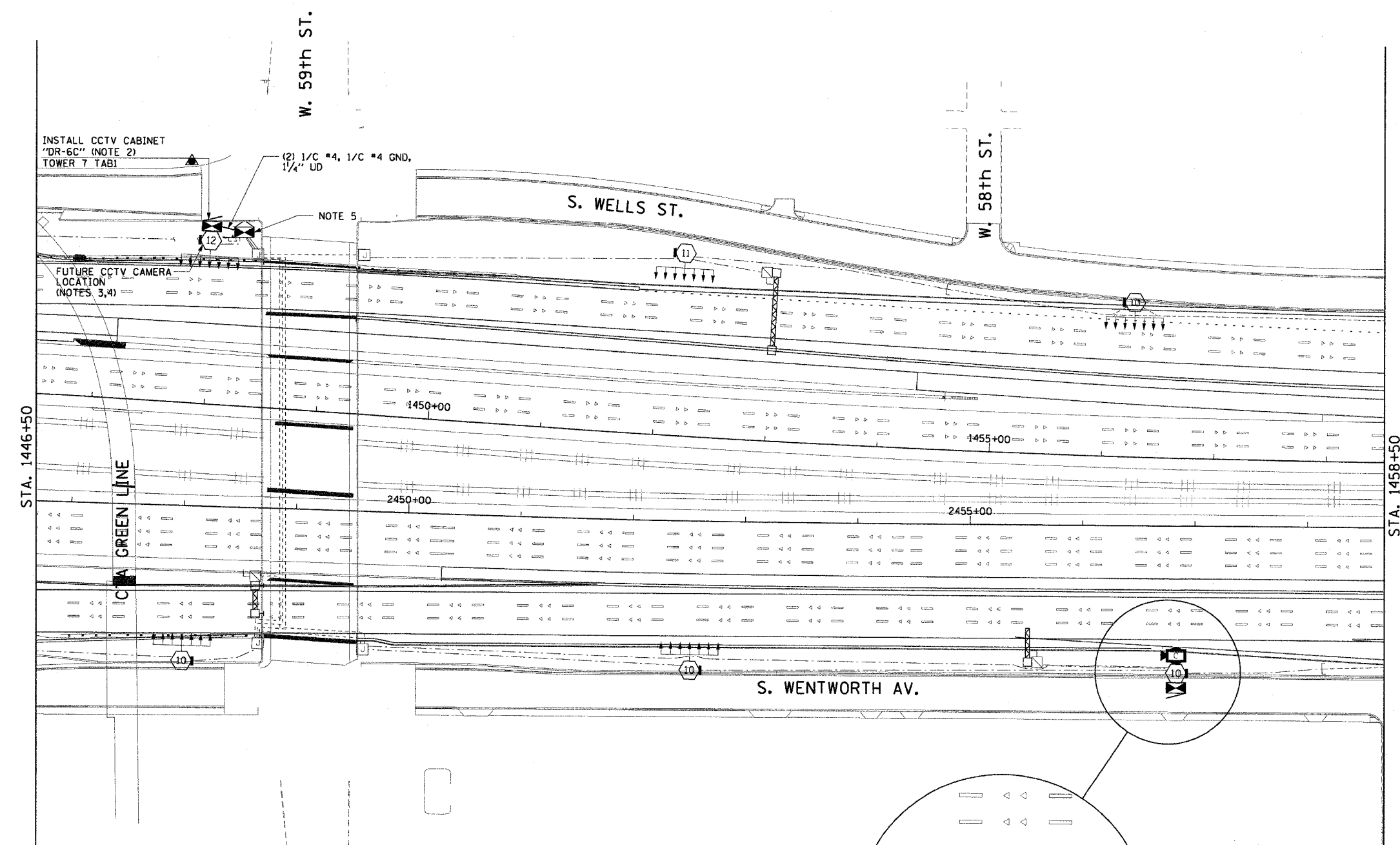
10/15/2004 08:44:19 AM

| | | | | |
|---|-----------|--------------------|--------------|-----------|
| F.A.I. RTE. | SECTION | COUNTY | TOTAL SHEETS | SHEET NO. |
| 90/94 | 2003-0311 | COOK | 976 | 693 |
| STA. 1446+50.00 | | TO STA. 1458+50.00 | | |
| FED. ROAD DIST. NO. 1 ILLINOIS FED. AID PROJECT | | | | |

62583

NOTES:

- SEE DRAWINGS ME-01 AND ME-02 FOR ELECTRICAL SYMBOLS AND ABBREVIATIONS.
- SEE DRAWING DT-17 FOR CCTV CABINET MOUNTING DETAILS ON A HIGH MAST LIGHT TOWER.
- SEE DRAWING COMM-31 FOR CCTV COMMUNICATIONS SYSTEM CONDUIT AND CABLE LAYOUT.
- CONTRACTOR SHALL COIL A MINIMUM OF 20 FEET OF 120 VOLT POWER CABLE AT THE BASE OF THE LIGHT TOWER FOR FUTURE CCTV CAMERA.
- CONTRACTOR MUST CONNECT CAMERA POWER FEED TO THE AUXILIARY BREAKER IN THE LIGHTING CONTROLLER CABINET AS SHOWN ON DRAWING ME-19.
- SEE DRAWINGS DT-13 AND DT-14 FOR CCTV CABINET EQUIPMENT DETAILS.
- SEE DRAWING DT-17 FOR CCTV CAMERA MOUNTING DETAILS ON A HIGH MAST LIGHT TOWER.
- THIS SHEET ONLY DEPICTS INSTALLATION OF CLOSED CIRCUIT TELEVISION SYSTEM. LIGHTING SYSTEM IS SHOWN FOR INFORMATION ONLY AND SHOULD BE INSTALLED AS SHOWN ON THE LIGHTING PLANS.



CCTV-21

| REVISIONS | |
|-----------|------|
| NAME | DATE |
| | |
| | |
| | |
| | |
| | |
| | |
| | |
| | |
| | |
| | |

ILLINOIS DEPARTMENT OF TRANSPORTATION
 F.A.I. 90/94 (DAN RYAN EXPRESSWAY)
 31st STREET TO I-57
 CLOSED CIRCUIT TELEVISION
 SITE LAYOUT
 CAMERA DR-6B
 CAMERA DR-6C

SCALE: 1"=50'
 DATE: October 29, 2004

DRAWN BY: HAR
 CHECKED BY: BMW

CTE ENGINEERS
 CONSOER TOWNSEND ENVIRONMENTAL ENGINEERS, INC.
 303 EAST WACKER DRIVE, SUITE 600
 CHICAGO, ILLINOIS 60601-5212, PHONE: (312) 538-0300

10/15/2004 08:44:22 AM

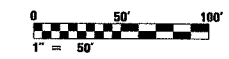
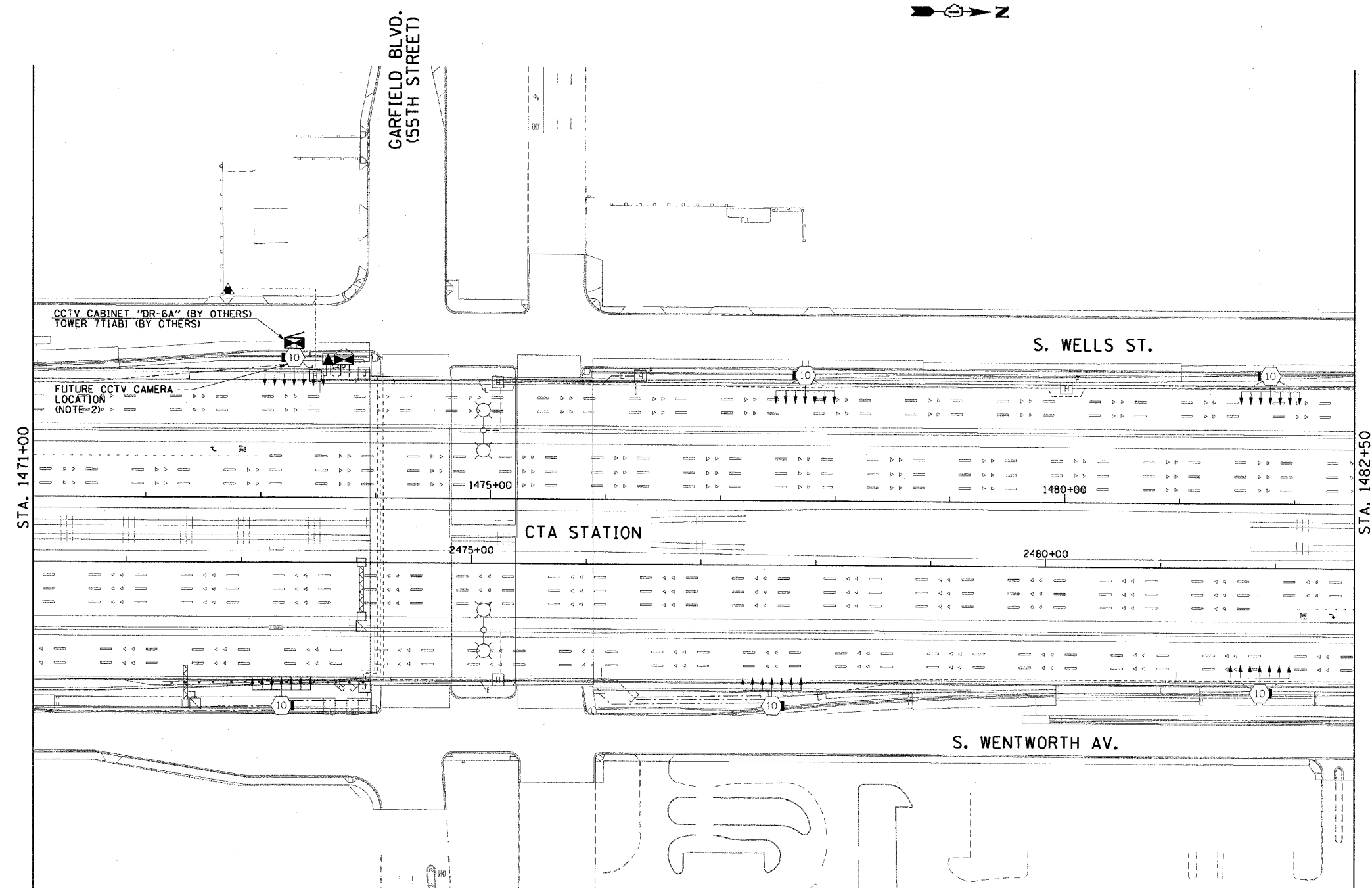
| | | | | |
|-----------------------|-----------|---------------------------|--------------|-----------|
| F.A.I. RTE. | SECTION | COUNTY | TOTAL SHEETS | SHEET NO. |
| 90/94 | 2003-0311 | COOK | 976 | 694 |
| STA. 1471+00.00 | | TO STA. 1482+50.00 | | |
| FED. ROAD DIST. NO. 1 | | ILLINOIS FED. AID PROJECT | | |

62583

NOTES:

1. SEE DRAWINGS ME-01 AND ME-02 FOR ELECTRICAL SYMBOLS AND ABBREVIATIONS.
2. SEE DRAWING COMM-33 FOR CCTV COMMUNICATIONS SYSTEM CONDUIT AND CABLE LAYOUT
3. THIS SHEET ONLY DEPICTS INSTALLATION OF CLOSED CIRCUIT TELEVISION SYSTEM. LIGHTING SYSTEM IS SHOWN FOR INFORMATION ONLY AND SHOULD BE INSTALLED AS SHOWN ON THE LIGHTING PLANS.

THIS SHEET PROVIDED FOR REFERENCE ONLY. ALL CCTV WORK TO BE DONE UNDER A SEPARATE CONTRACT (62733)



CCTV-22

| REVISIONS | |
|-----------|------|
| NAME | DATE |
| | |
| | |
| | |
| | |
| | |
| | |
| | |
| | |
| | |
| | |

ILLINOIS DEPARTMENT OF TRANSPORTATION
 F.A.I. 90/94 (DAN RYAN EXPRESSWAY)
 31st STREET TO I-57

**CLOSED CIRCUIT TELEVISION
 SITE LAYOUT
 CAMERA DR-6A**

SCALE: 1"=50'
 DATE: October 29, 2004

DRAWN BY: HAR
 CHECKED BY: BMW

CTE ENGINEERS
 CONSOER TOWNSEND ENVIRONMENTAL ENGINEERS, INC.
 303 EAST WACKER DRIVE, SUITE 600
 CHICAGO ILLINOIS 60601-5212, PHONE: (312) 938-0300

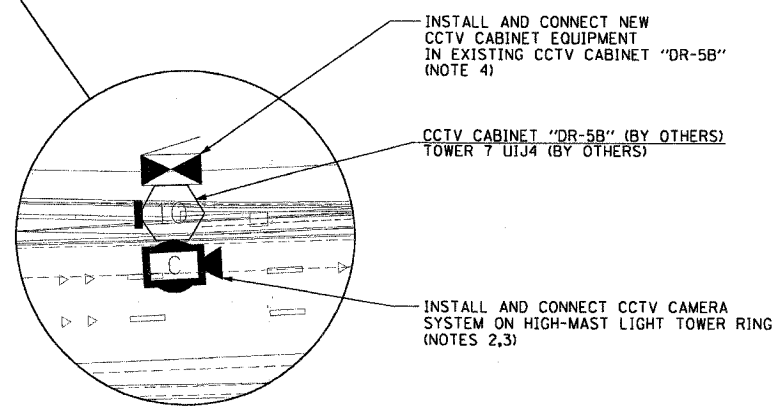
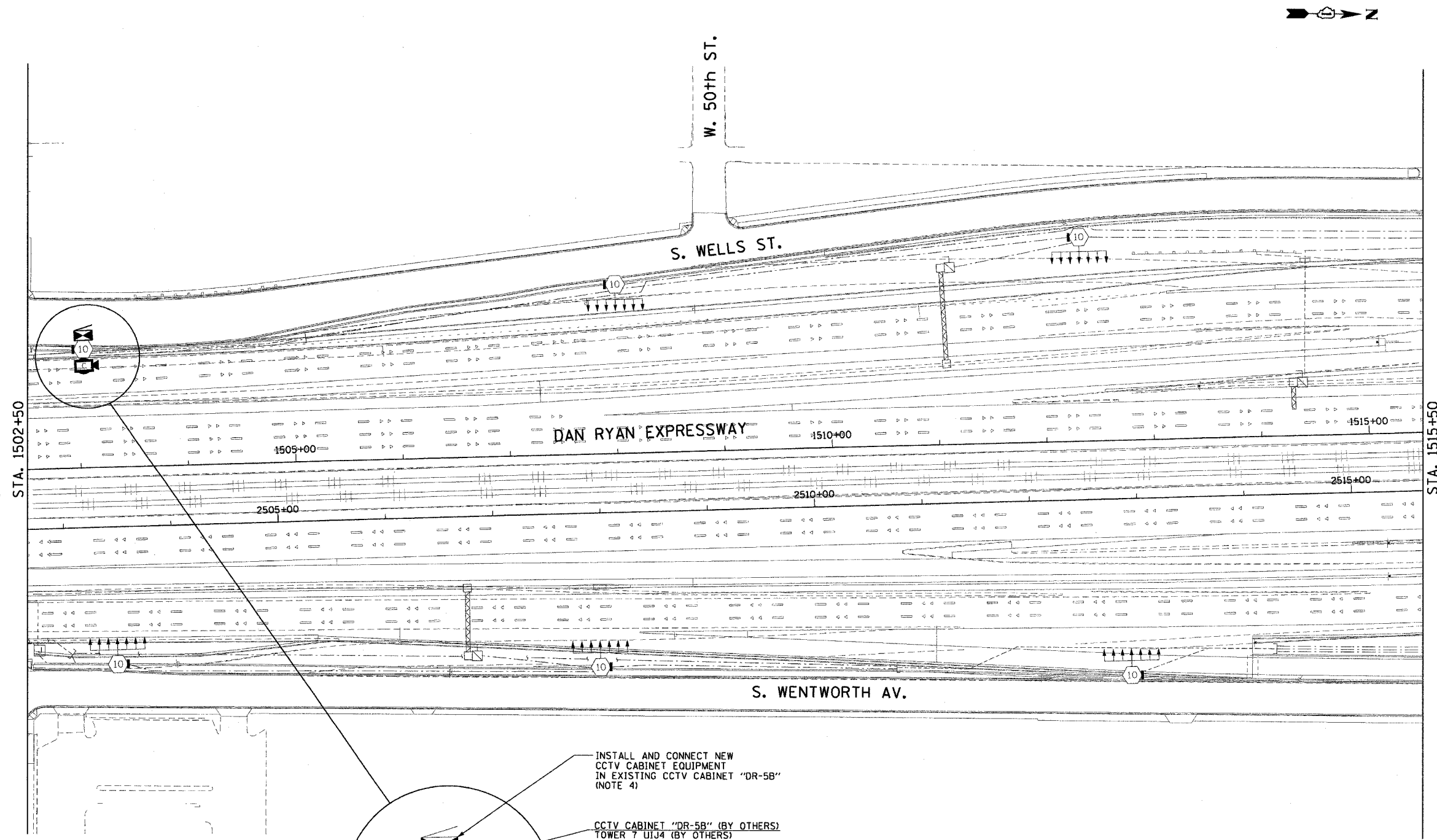
10/15/2004 08:46:23 AM

| | | | | |
|-----------------------|-----------|---------------------------|--------------|-----------|
| F.A.I. RTE. | SECTION | COUNTY | TOTAL SHEETS | SHEET NO. |
| 90/94 | 2003-0311 | COOK | 976 | 695 |
| STA. 1506+50.00 | | TO STA. 1518+00.00 | | |
| FED. ROAD DIST. NO. 1 | | ILLINOIS FED. AID PROJECT | | |

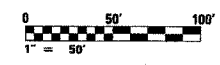
62583

NOTES:

1. SEE DRAWINGS ME-01 AND ME-02 FOR ELECTRICAL SYMBOLS AND ABBREVIATIONS.
2. SEE DRAWING DT-17 FOR CCTV CAMERA MOUNTING DETAILS ON A HIGH MAST LIGHT TOWER.
3. SEE DRAWING COMM-35 FOR CCTV COMMUNICATIONS SYSTEM CONDUIT AND CABLE LAYOUT.
4. SEE DRAWINGS DT-13 AND DT-14 FOR CCTV CABINET EQUIPMENT DETAILS.
5. THIS SHEET ONLY DEPICTS INSTALLATION OF CLOSED CIRCUIT TELEVISION SYSTEM, LIGHTING SYSTEM IS SHOWN FOR INFORMATION ONLY AND SHOULD BE INSTALLED AS SHOWN ON THE LIGHTING PLANS.



- INSTALL AND CONNECT NEW CCTV CABINET EQUIPMENT IN EXISTING CCTV CABINET "DR-58" (NOTE 4)
- CCTV CABINET "DR-58" (BY OTHERS)
TOWER 7 U1J4 (BY OTHERS)
- INSTALL AND CONNECT CCTV CAMERA SYSTEM ON HIGH-MAST LIGHT TOWER RING (NOTES 2,3)



CCTV-23

| REVISIONS | |
|-----------|------|
| NAME | DATE |
| | |
| | |
| | |
| | |
| | |
| | |
| | |
| | |
| | |
| | |

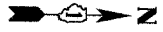
ILLINOIS DEPARTMENT OF TRANSPORTATION
F.A.I. 90/94 (DAN RYAN EXPRESSWAY)
31st STREET TO I-57

**CLOSED CIRCUIT TELEVISION
SITE LAYOUT
CAMERA DR-58**


SCALE: 1"=50' DRAWN BY: HAR
DATE: October 29, 2004 CHECKED BY: BMW

10/15/2004 08:44:25 AM

| | | | | |
|---|-----------|--------------------|--------------|-----------|
| F.A.I. RTE. | SECTION | COUNTY | TOTAL SHEETS | SHEET NO. |
| 90/94 | 2003-0311 | COOK | 976 | 696 |
| STA. 1518+00.00 | | TO STA. 1530+50.00 | | |
| FED. ROAD DIST. NO. 1 ILLINOIS FED. AID PROJECT | | | | |




62583



NOTES:

1. SEE DRAWINGS ME-01 AND ME-02 FOR ELECTRICAL SYMBOLS AND ABBREVIATIONS.
2. SEE DRAWING COMM-37 FOR CCTV COMMUNICATIONS SYSTEM CONDUIT AND CABLE LAYOUT.
3. THIS SHEET ONLY DEPICTS INSTALLATION OF CLOSED CIRCUIT TELEVISION SYSTEM. LIGHTING SYSTEM IS SHOWN FOR INFORMATION ONLY AND SHOULD BE INSTALLED AS SHOWN ON THE LIGHTING PLANS.

THIS SHEET PROVIDED FOR REFERENCE ONLY
ALL CCTV WORK TO BE DONE UNDER A
SEPARATE CONTRACT (62733)




CCTV-24

| REVISIONS | |
|-----------|------|
| NAME | DATE |
| | |
| | |
| | |
| | |
| | |
| | |
| | |
| | |
| | |
| | |

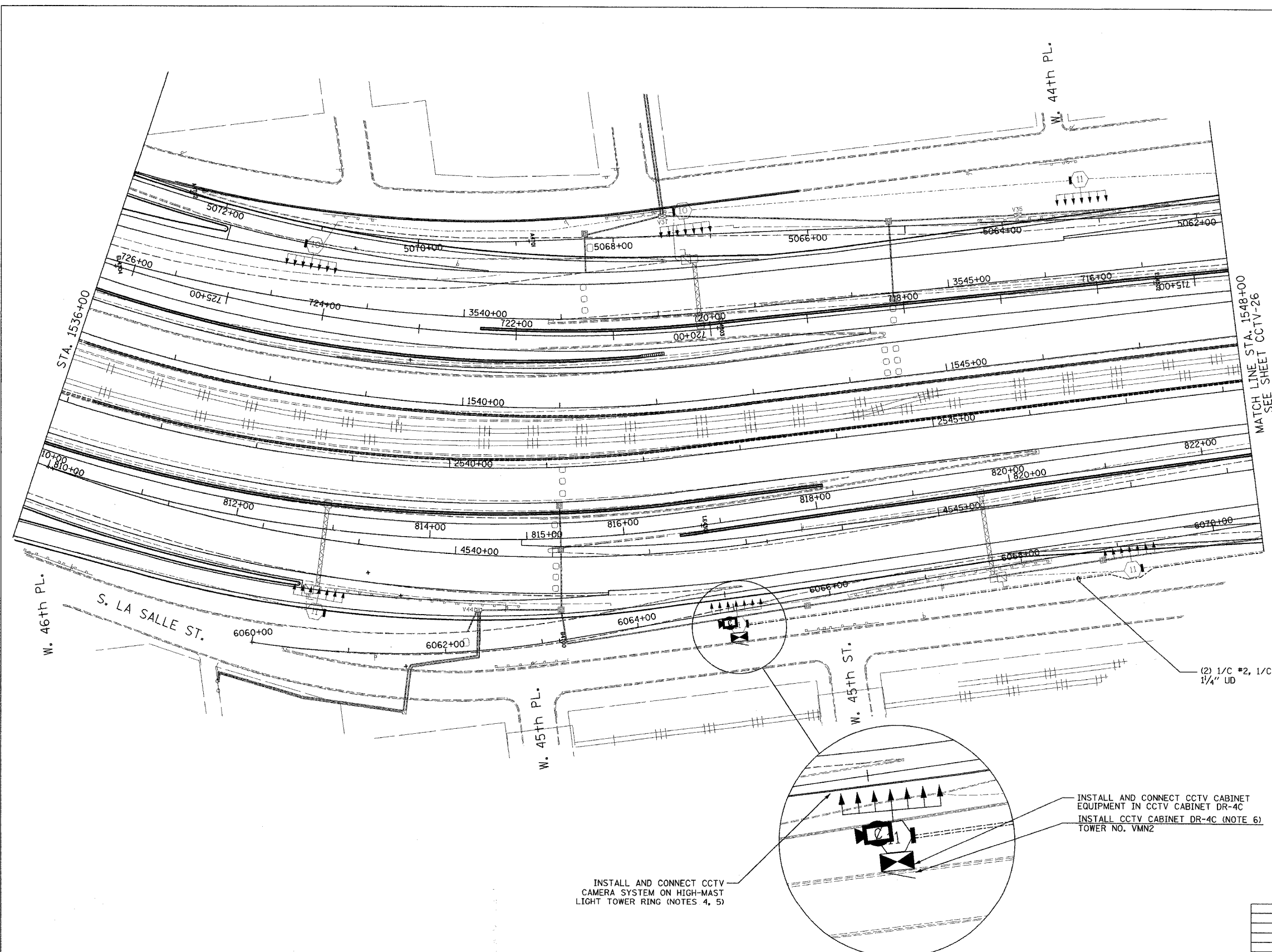
ILLINOIS DEPARTMENT OF TRANSPORTATION
F.A.I. 90/94 (DAN RYAN EXPRESSWAY)
31st STREET TO I-57
CLOSED CIRCUIT TELEVISION
SITE LAYOUT
CAMERA DR-5A

SCALE: 1"=50'
DATE: October 29, 2004
DRAWN BY: HAR
CHECKED BY: BMW



10/15/2004 08:44:27 AM

| | | | |
|------------------------------|----------|------------------|-----------|
| SECTION | COUNTY | TOTAL SHEETS | SHEET NO. |
| 2003-0311 | COOK | 976 | 697 |
| STA. 1536+00 TO STA. 1548+00 | | | |
| FED. ROAD DIST. NO. | ILLINOIS | FED. AID PROJECT | |
| 62583 | | | |

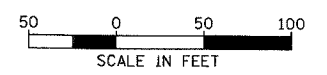


- NOTES:
1. SEE DRAWINGS ME-01 AND ME-02 FOR ELECTRICAL SYMBOLS AND ABBREVIATIONS.
 2. UNLESS OTHERWISE STATED, ALL NOTED CABLE AND CONDUIT TO BE FURNISHED AND INSTALLED UNDER THIS CONTRACT.
 3. THIS SHEET ONLY DEPICTS INSTALLATION OF CLOSED CIRCUIT TELEVISION ELEMENTS. SEE LIGHTING PLANS FOR LIGHTING ELEMENT INSTALLATION.
 4. SUPPORT ARM OF THE CCTV DOME CAMERA SHALL BE INSTALLED ON THE EXPRESSWAY SIDE OF THE HIGH-MAST LIGHT TOWER RING AS SHOWN ON DETAIL DRAWING DT-17. THE ARM SHALL BE PERPENDICULAR TO BOTH THE HIGH-MAST LIGHTING RING AND THE CENTERLINE OF THE EXPRESSWAY OR AS DIRECTED BY THE ENGINEER.
 5. SEE DRAWING COMM-39 FOR CCTV COMMUNICATIONS SYSTEM CONDUIT AND CABLE LAYOUT.
 6. SEE DRAWING DT-17 FOR CCTV CABINET MOUNTING DETAILS ON A HIGH-MAST LIGHT TOWER.

(2) 1/C #2, 1/C #2 GND,
1/4" UD

INSTALL AND CONNECT CCTV CAMERA SYSTEM ON HIGH-MAST LIGHT TOWER RING (NOTES 4, 5)

INSTALL AND CONNECT CCTV CABINET EQUIPMENT IN CCTV CABINET DR-4C
INSTALL CCTV CABINET DR-4C (NOTE 6)
TOWER NO. VMN2



CCTV-25

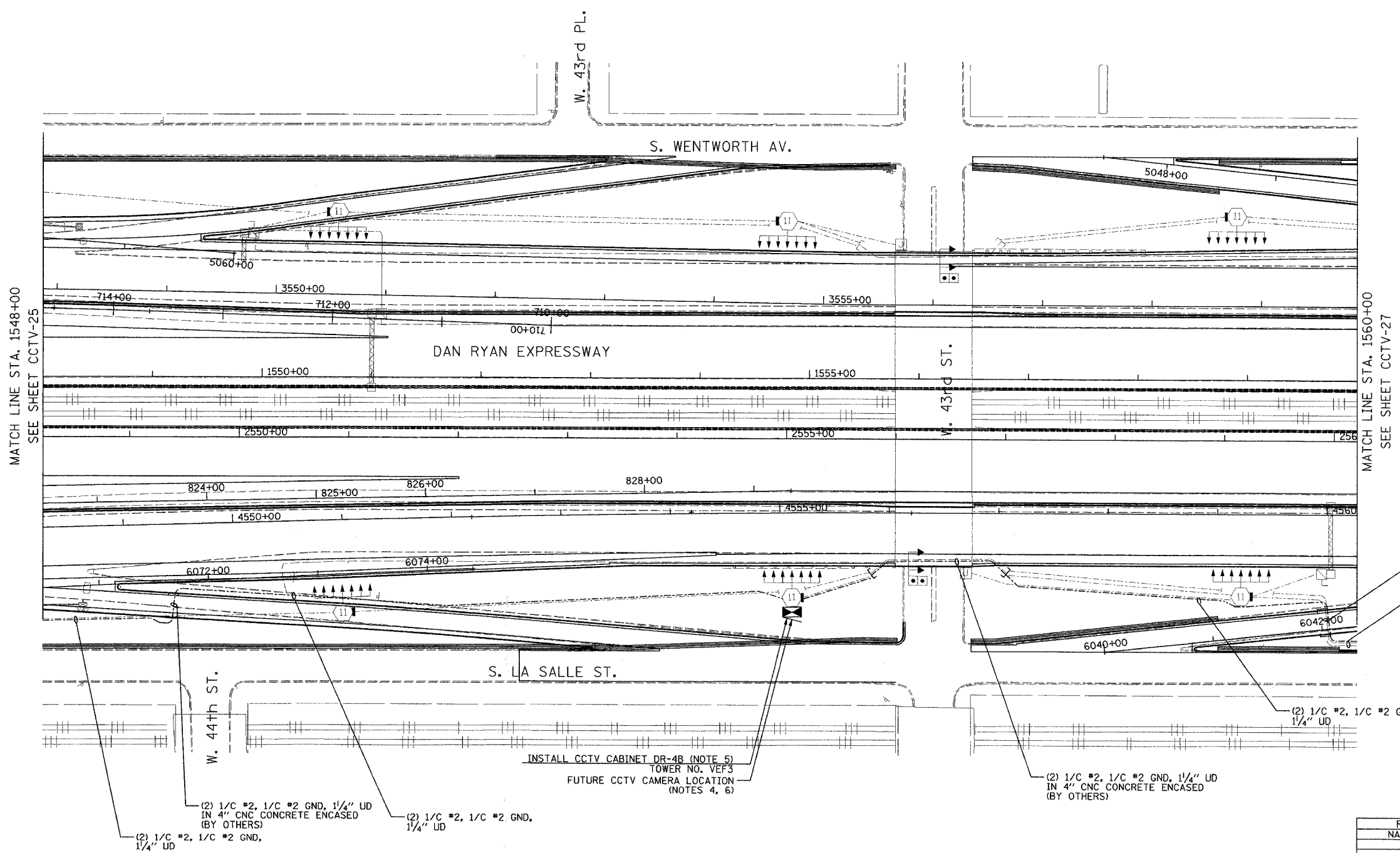
Edwards AND Kelcey
ONE NORTH FRANKLIN
CHICAGO, IL 60606
PHONE: (312) 251-3000
FAX: (312) 251-3015
WEB: WWW.EKCORP.COM

| REVISIONS | |
|-----------|------|
| NAME | DATE |
| | |
| | |
| | |
| | |
| | |
| | |
| | |
| | |
| | |
| | |

ILLINOIS DEPARTMENT OF TRANSPORTATION
F.A.I. 94/90 (DAN RYAN EXPRESSWAY)
31st STREET TO I-57
CLOSED CIRCUIT TELEVISION
SITE LAYOUT
CAMERA DR-4C (SHEET 1 OF 3)
SCALE: 1"=50'
DATE: October 29, 2004
DRAWN BY: DHI
CHECKED BY: MJL

10/14/2004 09:23:32 AM

| | | | |
|---|--------|--------------|-----------|
| SECTION | COUNTY | TOTAL SHEETS | SHEET NO. |
| 2003-0311 | COOK | 976 | 698 |
| STA. 1548+00 TO STA. 1560+00 | | | |
| FED. ROAD DIST. NO. ILLINOIS FED. AID PROJECT | | | |
| 62583 | | | |



- NOTES:**
1. SEE DRAWINGS ME-01 AND ME-02 FOR ELECTRICAL SYMBOLS AND ABBREVIATIONS.
 2. UNLESS OTHERWISE STATED, ALL CONDUIT TO BE FURNISHED AND INSTALLED UNDER THIS CONTRACT.
 3. UNLESS OTHERWISE STATED, ALL ELECTRIC CABLE TO BE FURNISHED AND INSTALLED UNDER THIS CONTRACT.
 4. SEE DRAWING COMM-40 FOR CCTV COMMUNICATIONS SYSTEM CONDUIT AND CABLE LAYOUT.
 5. SEE DRAWING DT-17 FOR CCTV CABINET MOUNTING DETAILS ON A HIGH-MAST LIGHT TOWER.
 6. CONTRACTOR SHALL SPLICE (2) 1/C #2, 1/C #2 GND IN CCTV CABINET DR-4B FOR CABINET DR-4C POWER FEED. SEE DRAWING CCTV-25 FOR CONTINUATION.

(2) 1/C #2, 1/C #2 GND, 1/4" UD IN 4" CNC CONCRETE ENCASED (BY OTHERS)

(2) 1/C #2, 1/C #2 GND, 1/4" UD

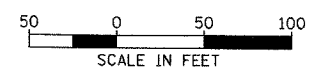
(2) 1/C #2, 1/C #2 GND, 1/4" UD

(2) 1/C #2, 1/C #2 GND, 1/4" UD IN 4" CNC CONCRETE ENCASED (BY OTHERS)

(2) 1/C #2, 1/C #2 GND, 1/4" UD IN 4" CNC CONCRETE ENCASED (BY OTHERS)

(2) 1/C #2, 1/C #2 GND, 1/4" UD

INSTALL CCTV CABINET DR-4B (NOTE 5)
TOWER NO. VEF3
FUTURE CCTV CAMERA LOCATION
(NOTES 4, 6)



| REVISIONS | |
|-----------|------|
| NAME | DATE |
| | |
| | |
| | |
| | |
| | |
| | |
| | |
| | |
| | |
| | |

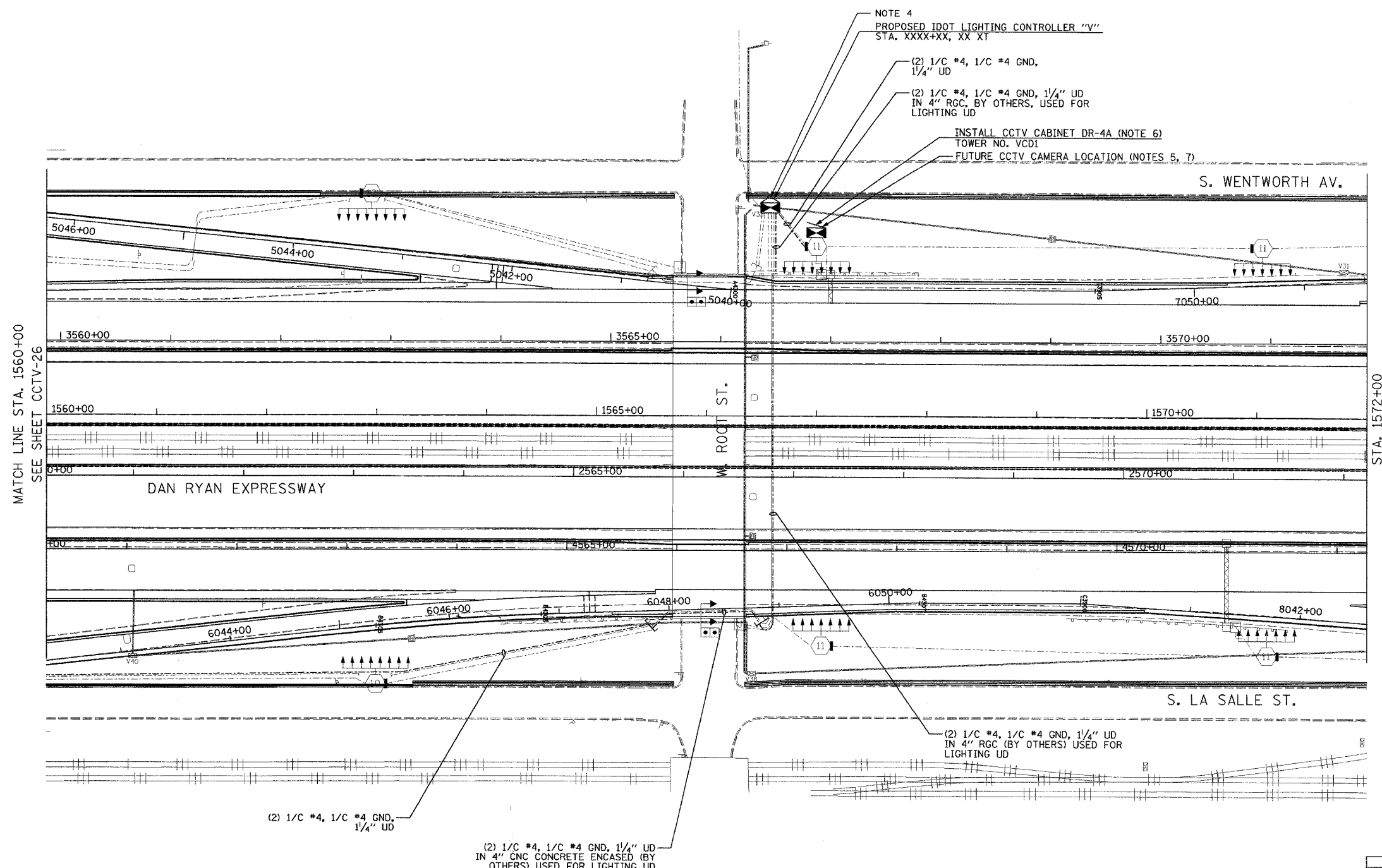
ILLINOIS DEPARTMENT OF TRANSPORTATION
F.A.I. 94/90 (DAN RYAN EXPRESSWAY)
31st STREET TO I-57
CLOSED CIRCUIT TELEVISION
SITE LAYOUT
CAMERA DR-4C (SHEET 2 OF 3)
CAMERA DR-4B (SHEET 1 OF 2)
SCALE: 1"=50'
DATE: October 29, 2004
DRAWN BY: DHI
CHECKED BY: MJL

Edwards AND Kelcey
ONE NORTH FRANKLIN
CHICAGO, IL 60606
PHONE: (312) 251-3000
FAX: (312) 251-3015
WEB: WWW.EXCORP.COM


10/14/2004 09:23:33 AM

CCTV-26

| | | | |
|------------------------------|----------|------------------|-----------|
| SECTION | COUNTY | TOTAL SHEETS | SHEET NO. |
| 2003-0311 | COOK | 976 | 699 |
| STA. 1560+00 TO STA. 1572+00 | | | |
| FED. ROAD DIST. NO. | ILLINOIS | FED. AID PROJECT | |
| 62583 | | | |



- NOTES:
- SEE DRAWINGS ME-01 AND ME-02 FOR ELECTRICAL SYMBOLS AND ABBREVIATIONS.
 - UNLESS OTHERWISE STATED, ALL NOTED CABLE AND CONDUIT TO BE FURNISHED AND INSTALLED UNDER THIS CONTRACT.
 - THIS SHEET ONLY DEPICTS INSTALLATION OF CLOSED CIRCUIT TELEVISION ELEMENTS. SEE LIGHTING PLANS FOR LIGHTING ELEMENT INSTALLATION.
 - CONTRACTOR SHALL CONNECT CAMERA POWER FEED TO THE AUXILIARY BREAKER IN THE LIGHTING CONTROLLER CABINET AS SHOWN ON DRAWING ME-19.
 - SEE DRAWING COMM-41 FOR CCTV COMMUNICATIONS SYSTEM CONDUIT AND CABLE LAYOUT.
 - SEE DRAWING DT-17 FOR CCTV CABINET MOUNTING DETAILS ON A HIGH-MAST LIGHT TOWER.
 - CONTRACTOR SHALL COIL A MINIMUM OF 20 FEET OF 120-VOLT POWER CABLE AT THE BASE OF THE LIGHT TOWER FOR FUTURE CCTV CAMERA.



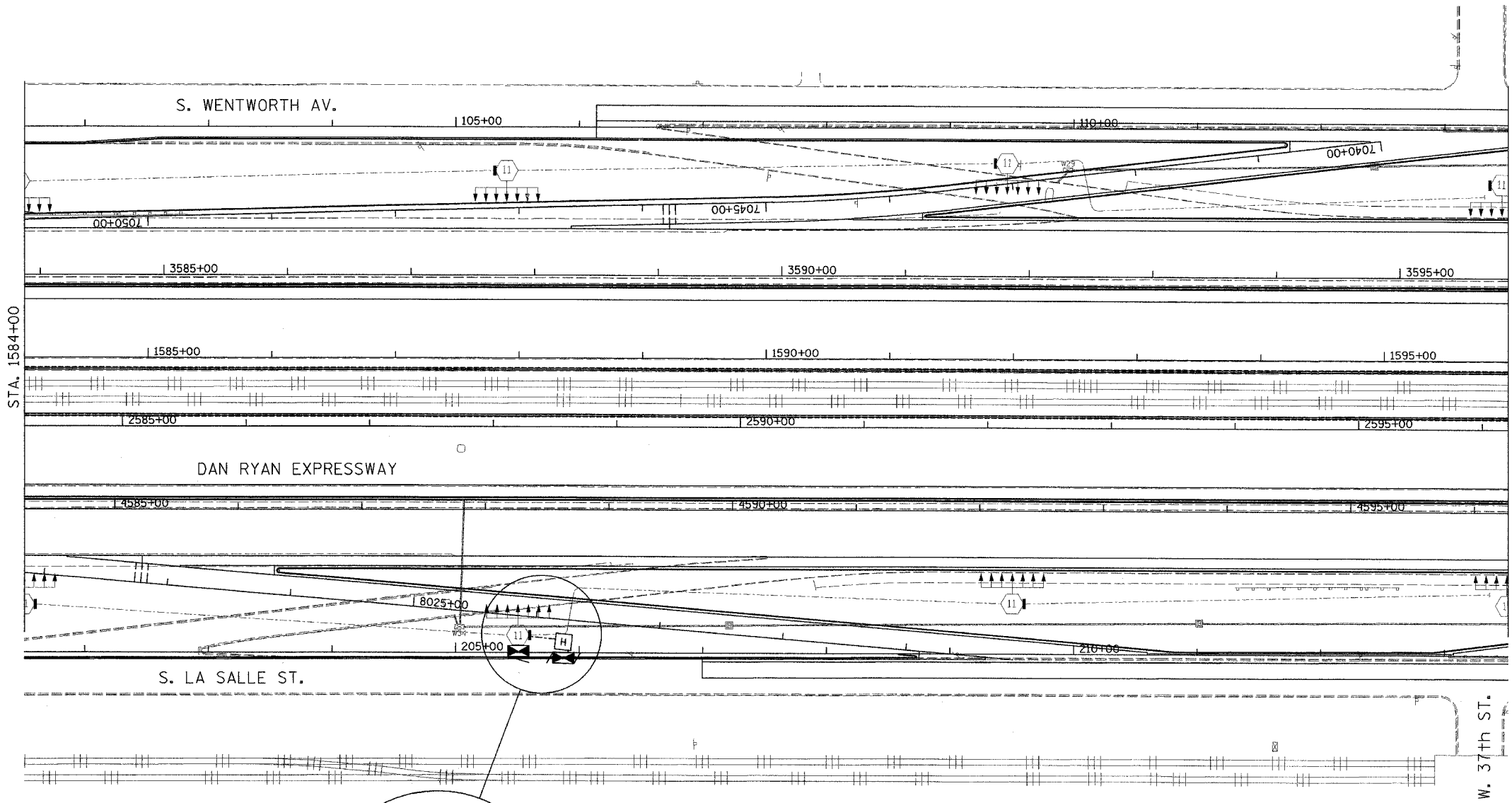
CCTV-27

Edwards AND Kelcey
ONE NORTH FRANKLIN
CHICAGO, IL 60606
PHONE: (312) 251-3000
FAX: (312) 251-3015
WEB: WWW.EKCORP.COM

| REVISIONS | | ILLINOIS DEPARTMENT OF TRANSPORTATION F.A.I. 94/90 (DAN RYAN EXPRESSWAY) 31st STREET TO I-57 CLOSED CIRCUIT TELEVISION SITE LAYOUT CAMERA DR-4C (SHEET 3 OF 3) CAMERA DR-4A, DR-4B (SHEET 2 OF 2) SCALE: 1"=50' DATE: October 29, 2004 |
|-----------|------|--|
| NAME | DATE | |
| | | DRAWN BY: DHI CHECKED BY: MJL |
| | | |
| | | |
| | | |
| | | |

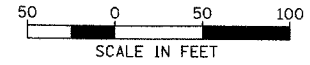
P:\030018\030018.dwg 10/14/2004 09:23:34 AM

| | | | |
|------------------------------|---------------------------|--------------|-----------|
| SECTION | COUNTY | TOTAL SHEETS | SHEET NO. |
| 2003-0311 | COOK | 976 | 700 |
| STA. 1584+00 TO STA. 1596+00 | | | |
| FED. ROAD DIST. NO. | ILLINOIS FED. AID PROJECT | | |
| 62583 | | | |



- NOTES:**
- SEE DRAWINGS ME-01 AND ME-02 FOR ELECTRICAL SYMBOLS AND ABBREVIATIONS.
 - UNLESS OTHERWISE STATED, ALL NOTED CABLE AND CONDUIT TO BE FURNISHED AND INSTALLED UNDER THIS CONTRACT.
 - THIS SHEET ONLY DEPICTS INSTALLATION OF CLOSED CIRCUIT TELEVISION ELEMENTS. SEE LIGHTING PLANS FOR LIGHTING ELEMENT INSTALLATION.
 - CONTRACTOR SHALL CONNECT CAMERA POWER FEED TO TERMINAL BLOCK TWO IN IDOT CONTROLLER CABINET 32 AS SHOWN ON DRAWING DT-36.
 - SEE DRAWING COMM-43 FOR CCTV COMMUNICATIONS SYSTEM CONDUIT AND CABLE LAYOUT.
 - SEE DRAWING DT-17 FOR CCTV CABINET MOUNTING DETAILS ON A HIGH-MAST LIGHT TOWER.
 - CONTRACTOR SHALL COIL A MINIMUM OF 20 FEET OF 120-VOLT POWER CABLE AT THE BASE OF THE LIGHT TOWER FOR FUTURE CCTV CAMERA.

MATCHLINE STA. 1596+00
SEE SHEET CCTV-29



CCTV-28

| REVISIONS | |
|-----------|------|
| NAME | DATE |
| | |
| | |
| | |
| | |
| | |
| | |
| | |
| | |
| | |
| | |

ILLINOIS DEPARTMENT OF TRANSPORTATION
 F.A.I. 94/90 (DAN RYAN EXPRESSWAY)
 31st STREET TO I-57
 CLOSED CIRCUIT TELEVISION
 SITE LAYOUT
 CAMERA DR-3D
 SCALE: 1"=50'
 DATE: October 29, 2004
 DRAWN BY: DHI
 CHECKED BY: MJL

Edwards AND Kelcey
 ONE NORTH FRANKLIN
 CHICAGO, IL 60606
 PHONE: (312) 251-3000
 FAX: (312) 251-3015
 WEB: WWW.EKCORP.COM

10/14/2004 09:23:35 AM