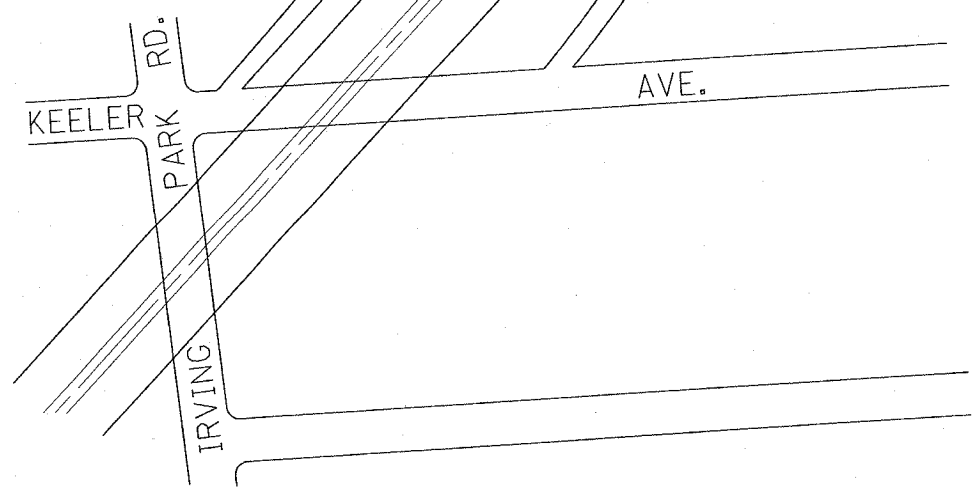
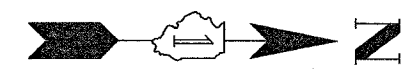
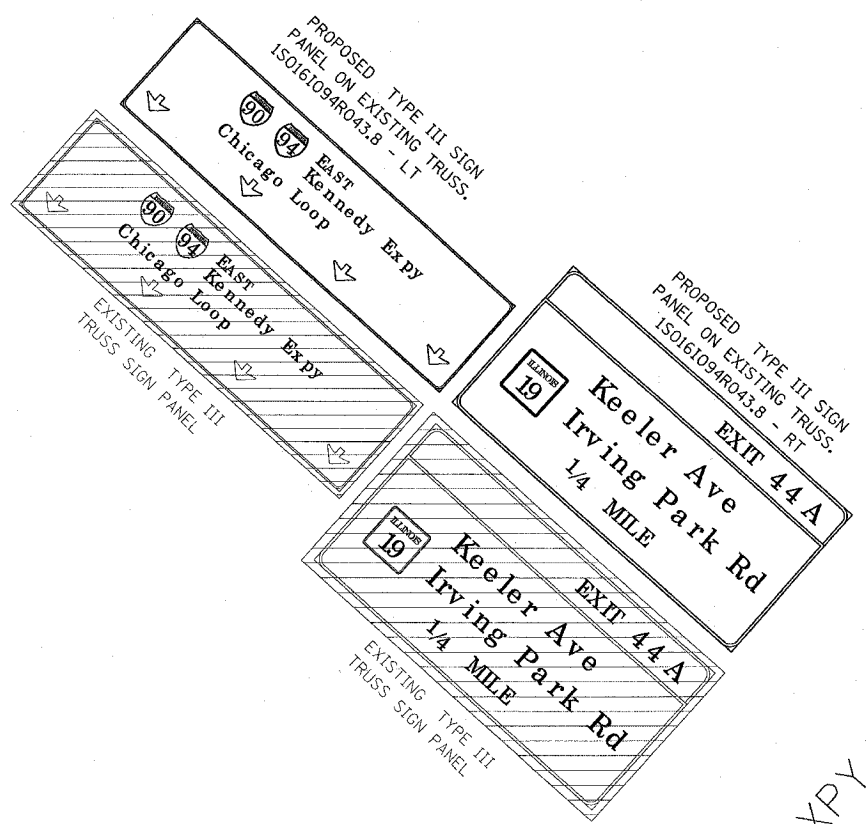


F.A. RTE.	SECTION	COUNTY	TOTAL SHEETS	SHEET NO.
*	2004-1155G	**	29	3
STA.		TO STA.		
FED. ROAD DIST. NO.	ILLINOIS	FED. AID PROJECT		
CONTRACT NO. 62871				
** LAKE, COOK AND DUPAGE				
* FAP-0334, FAI-290, FAU-2898, FAP-0094				



NOTE:
LANE CLOSURES WILL BE REQUIRED ON BOTH THE KENNEDY AND EDENS EXPRESSWAYS TO WORK AT THIS SITE.

PLOT DATE = 2/10/2005
PLOT SCALE = 1/8" = 1' IN.
PLOT NAME = I-90/I-94 IRVING PARK RD.
REFERENCE = REF#

REVISIONS	
NAME	DATE

ILLINOIS DEPARTMENT OF TRANSPORTATION

I-90/I-94
IRVING PARK RD.
SIGNING STRIP MAP

SCALE: VERT. NONE
HORIZ. DATE 2/10/2005

DRAWN BY: BCK/ROB
DESIGNED BY: RDB
CHECKED BY: CS/DAD