
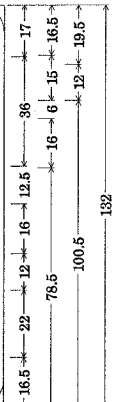



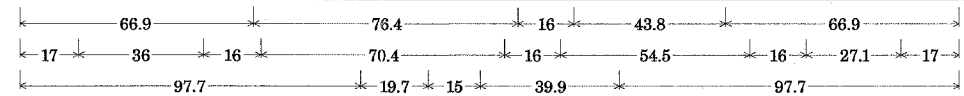
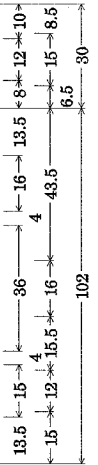
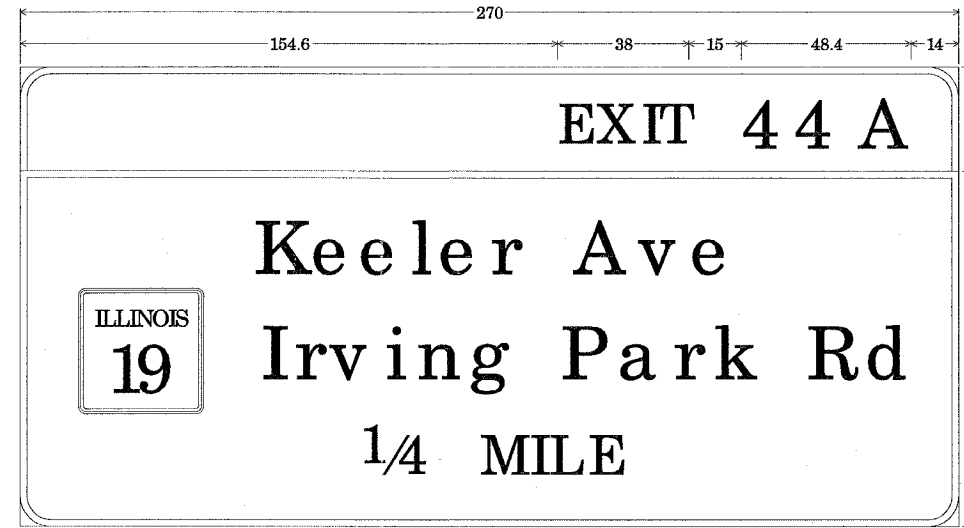
F.A. RTE.	SECTION	COUNTY	TOTAL SHEETS	SHEET NO.
*	2004-1155G	**	29	4
STA.		TO STA.		
FED. ROAD DIST. NO.		ILLINOIS FED. AID PROJECT		
CONTRACT NO. 62871				
** LAKE, COOK AND DUPAGE				
* FAP-0334, FAI-290, FAU-2898, FAP-0094				



IS0161094R043.8-LT; 9.0" Radius, 2.0" Border, White on Green;  
[EAST] E Mod; [Kennedy Expy] E Mod; [Chicago Loop] E Mod; Down Arrow 22.0" 270; Down Arrow 22.0" 270; Down Arrow 22.0" 270; Down Arrow 22.0" 270;  
Table of letter and object lefts.

E	A	S	T
102.2	156.2	210.2	237.7
210.2	226.5	241.7	258.0
237.7	273.1	287.0	301.7
330.6	346.5	363.6	376.9
102.2	120.2	136.6	144.5
158.3	173.3	188.5	215.0
230.1	244.1	259.5	
14.0	158.0	302.0	446.0

ALL DIMENSIONS ARE IN INCH. DECIMALS UNLESS OTHERWISE NOTED



9.0" Radius, 2.0" Border, White on Green;  
[EXIT 44A] E Mod;  
IS0161094R043.8-RT; 9.0" Radius, 2.0" Border, White on Green;  
[Keeler Ave] E Mod; [Irving Park Rd] E Mod; [1/4MILE] E Mod;  
Table of letter and object lefts.

E	X	I	T	4	4	A
154.6	165.9	178.8	183.7	207.6	222.5	241.0
66.9	83.2	97.1	112.3	120.2	135.5	159.3
177.8	192.9	17.0	69.0	78.7	88.5	104.9
114.1	129.2	155.4	172.0	188.2	199.8	225.9
242.8	1/4	M	I	L	E	
97.7	132.4	146.5	152.0	163.4		

REVISIONS	
NAME	DATE

ILLINOIS DEPARTMENT OF TRANSPORTATION  
I-90/I-94  
IRVING PARK RD.  
SIGN PANEL DETAILS  
SCALE: VERT. NONE  
HORIZ.  
DATE 2/8/2005  
DRAWN BY: BCK/RDB  
DESIGNED BY: RDB  
CHECKED BY: CS/DAD

PLOT DATE = 2/8/2005  
FILE NAME = #FILE#  
PLOT SCALE = 20.0000 / IN.  
REFERENCE = #REF#