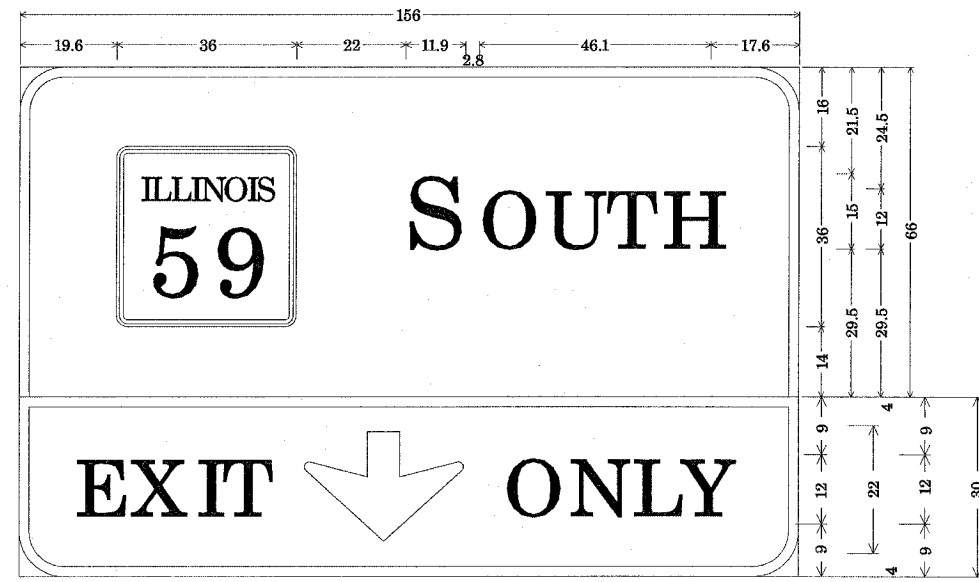


F.A. RTE.	SECTION	COUNTY	TOTAL SHEETS	SHEET NO.
*	2004-1155C	* *	29	6

STA. TO STA.  
 FED. ROAD DIST. NO. ILLINOIS FED. AID PROJECT

CONTRACT NO. 62871

- \* \* LAKE, COOK AND DUPAGE
- \* FAP-0334, FAI-290, FAU-2898, FAP-0094




1C049U012L010.09(Station 281+00); 9.0" Radius, 2.0" Border, White on Green;

[SOUTH] E Mod;  
 9.0" Radius, 2.0" Border, Black on Yellow;  
 [EXIT] E Mod; Down Arrow 22.0" 270°; [ONLY] E Mod;

Table of letter and object lefts.

19.6	S	O	U	T	H
77.6	72.3	105.4	117.5	128.9	

E	X	I	T	↓	O	N	L	Y
11.2	22.6	35.5	40.4	57.3	97.3	110.4	123.0	132.8



1S049U012L010.75 - LT; 9.0" Radius, 2.0" Border, White on Green;

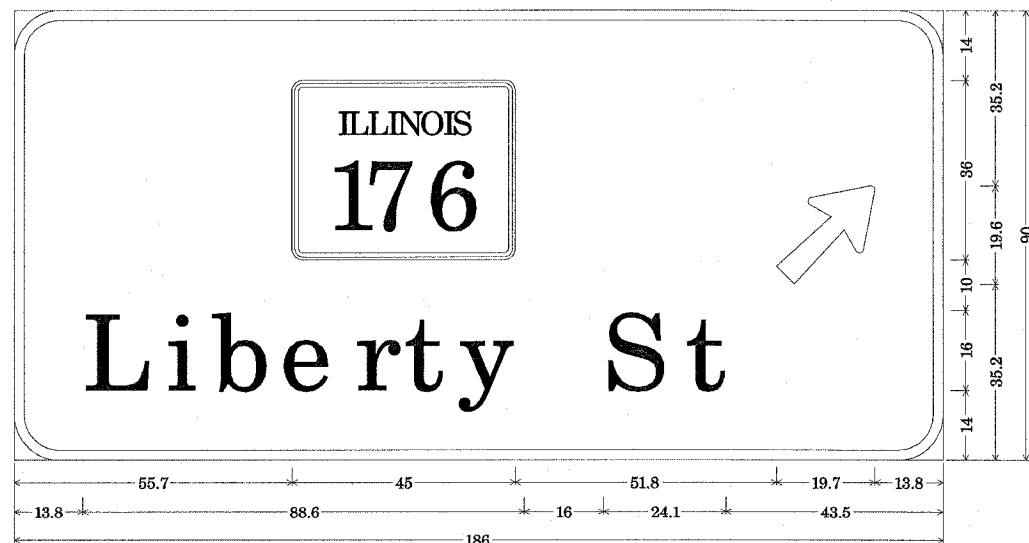
[SOUTH] E Mod; [1/2 MILE] E Mod;

Table of letter and object lefts.

13.6	S	O	U	T	H
69.6	84.3	97.4	109.5	120.9	

1/2	M	I	L	E
34.1	70.0	84.1	89.6	101.0

ALL DIMENSIONS ARE IN INCH. DECIMALS UNLESS OTHERWISE NOTED




1C049U012R010.35; 9.0" Radius, 2.0" Border, White on Green;

[Liberty St] E Mod; Arrow 80 - 25.0° 45°;

Table of letter and object lefts.

55.7	↑
13.8	152.5

L	i	b	e	r	t	y	S	t
13.8	30.5	39.6	53.3	68.5	78.3	89.5	118.4	134.5



1G049U012R009.95(Station 267+00NB); 9.0" Radius, 2.0" Border, White on Green;

[Liberty St] E Mod; [EXIT 1/2 MILE] E Mod;

Table of letter and object lefts.

58.5	↑
16.6	137.4

L	i	b	e	r	t	y	S	t
16.6	33.3	42.4	56.1	71.3	81.1	92.4	121.3	137.4
E	X	I	T	1/2	M	I	L	E
16.6	28.0	40.8	45.7	69.6	105.5	119.7	125.1	136.5

REVISIONS	
NAME	DATE

ILLINOIS DEPARTMENT OF TRANSPORTATION  
 U.S. 12/ILL. 59 @ ILL. 176  
 SIGN PANEL DETAILS

SCALE: VERT. NONE  
 HORIZ.  
 DATE: 2/8/2005

DRAWN BY: BCK  
 DESIGNED BY: RDB  
 CHECKED BY: CS/DAD

PLOT DATE = 2/8/2005  
 FILE NAME = #FILE#  
 PLOT SCALE = 28.0000 / IN.  
 REFERENCE = #REF#