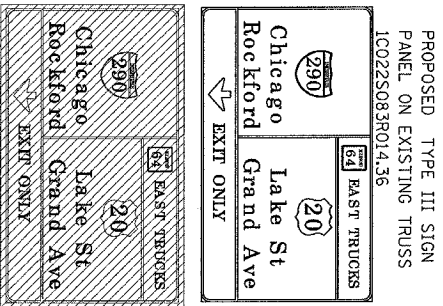
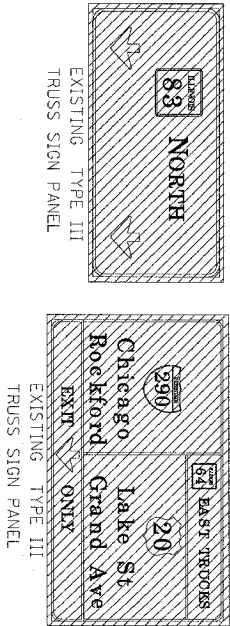

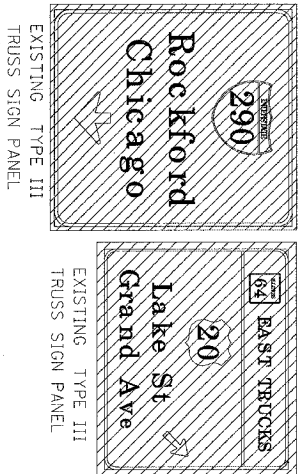
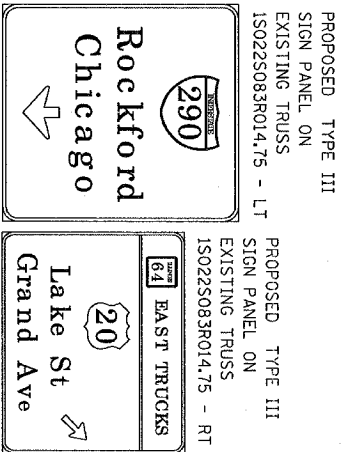

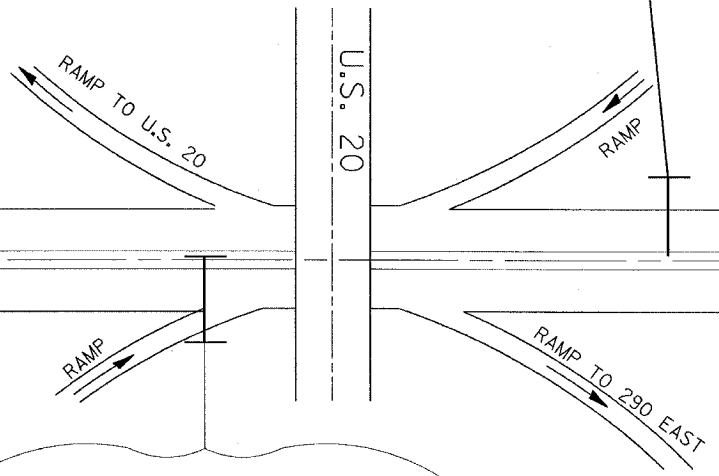
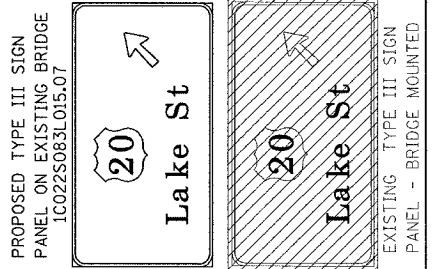



F.A. RTE.	SECTION	COUNTY	TOTAL SHEETS	SHEET NO.
*	2004-1155G	**	29	7
STA.		TO STA.		
FED. ROAD DIST. NO.	ILLINOIS	FED. AID PROJECT		

CONTRACT NO. 62871

- ** LAKE, COOK AND DUPAGE
- * FAP-0334, FAI-290, FAU-2898, FAP-0094



PROJECT BEGINS

REVISIONS	
NAME	DATE

ILLINOIS DEPARTMENT OF TRANSPORTATION

ILL. 83 @ I-290
SIGNING STRIP MAP

SCALE: VERT. NONE
HORIZ. DATE 2/8/2005

DRAWN BY: BCK/RDB
DESIGNED BY: RDB
CHECKED BY: CS/DAD