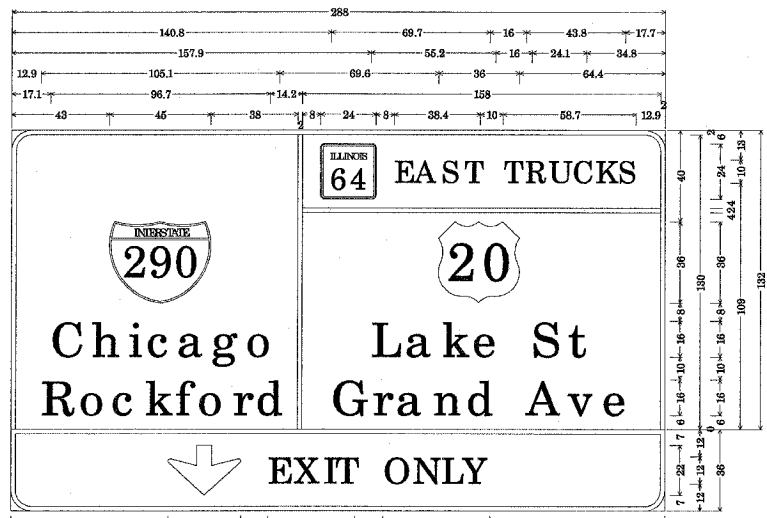


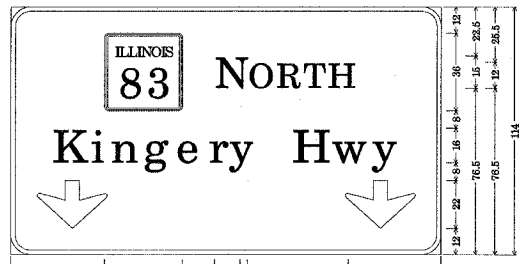
** LAKE, COOK AND DUPAGE
* FAP-0334, FAI-290, FAU-2898, FAP-0094

F.A. RTE.	SECTION	COUNTY	TOTAL SHEETS	SHEET NO.
*	2004-115G	**	29	9
STA.		TO STA.		
FED. ROAD DIST. NO.		ILLINOIS FED. AID PROJECT		
CONTRACT NO. 62871				



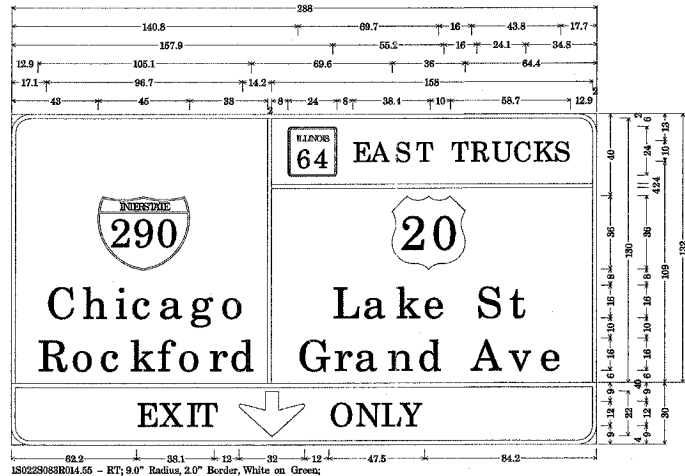
IC022S083R014.96 - RT; 9.0" Radius, 2.0" Border, White on Green;
Interstate 290 15.0" D; [Chicago] E Mod; [Rockford] E Mod; [EAST TRUCKS] E Mod; [Lake St] E Mod;
[Grand Ave] E Mod;
IC022S083R014.96; 9.0" Radius, 2.0" Border, Black on Yellow;
Down Arrow 22.0" 270; [EXIT ONLY] E Mod;
Table of letter and object lefts.

43.0	126.0	136.0	168.0	176.8	188.9	196.9	216.4	225.8	236.4	245.9	256.9	267.1
C	h	i	a	g	o							
17.1	35.1	51.4	69.8	73.9	88.2	103.3	128.0					
R	o	c	k	f	o	r	d					
12.9	29.8	43.8	58.9	72.8	82.3	97.7	107.8	187.6				
L	a	k	e	s	t							
157.9	173.0	189.3	202.9	229.1	245.2							
G	r	a	n	d	a	v	e					
140.8	158.8	169.0	185.9	200.3	226.5	245.1	260.1					
E	x	i	t	o	n	l	y					
69.2	113.2	124.6	137.6	142.4	153.3	170.4	189.0	198.8				



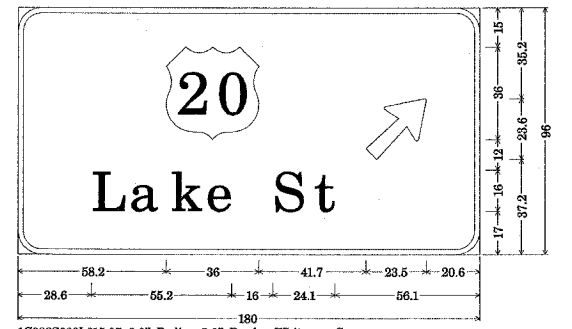
IS022S083R014.55 - LT; 9.0" Radius, 2.0" Border, White on Green;
[NORTH] E Mod; [Kingery Hwy] E Mod; Down Arrow 22.0" 270;
Down Arrow 22.0" 270;
Table of letter and object lefts.

42.7	98.7	109.9	122.3	134.3	145.7	
K	i	n	g	e	r	y
15.7	35.5	45.8	60.7	76.8	91.0	
N	o	r	t	h		
12.0	28.4	41.4	51.0	69.9	82.7	




IS022S083R014.55 - RT; 9.0" Radius, 2.0" Border, White on Green;
Interstate 290 15.0" D; [Chicago] E Mod; [Rockford] E Mod; [EAST TRUCKS] E Mod; [Lake St] E Mod;
[Grand Ave] E Mod;
IS022S083R014.55 - RT; 9.0" Radius, 2.0" Border, Black on Yellow;
[EXIT] E Mod; Down Arrow 22.0" 270; [ONLY] E Mod;
Table of letter and object lefts.

43.0	126.0	136.0	168.0	176.8	188.9	196.9	216.4	225.8	236.4	245.9	256.9	267.1
C	h	i	a	g	o							
17.1	35.1	51.4	69.8	73.9	88.2	103.3	128.0					
R	o	c	k	f	o	r	d					
12.9	29.8	43.8	58.9	72.8	82.3	97.7	107.8	187.6				
L	a	k	e	s	t							
157.9	173.0	189.3	202.9	229.1	245.2							
G	r	a	n	d	a	v	e					
140.8	158.8	169.0	185.9	200.3	226.5	245.1	260.1					
E	x	i	t	o	n	l	y					
69.2	113.2	124.6	137.6	142.4	153.3	170.4	189.0	198.8				



IC022S083R015.07; 9.0" Radius, 2.0" Border, White on Green;
[Lake St] E Mod; Arrow 133 - 30.0" 45;
Table of letter and object lefts.

58.2	135.9				
L	a	k	e	s	t
28.6	43.7	60.0	73.6	99.8	115.9



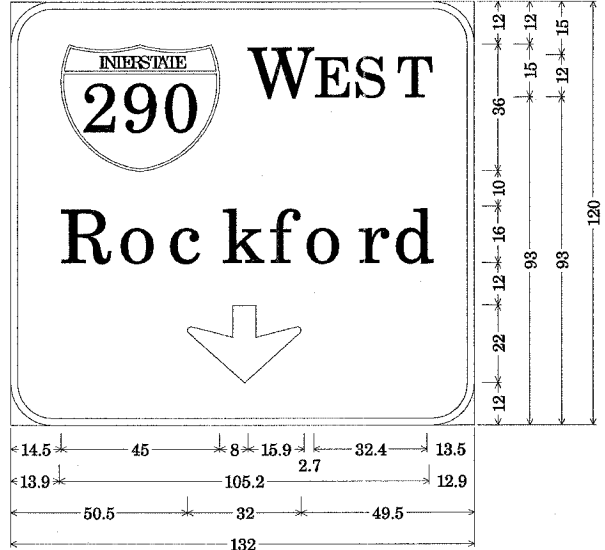
IS022S083R014.75 - LT;
9.0" Radius, 2.0" Border, White on Green;
Interstate 290 15.0" D; [Rockford] E Mod;
[Chicago] E Mod; Down Arrow 22.0" 270;
Table of letter and object lefts.

43.5	105.2						
R	o	c	k	f	o	r	d
13.4	30.3	44.3	59.5	72.8	82.8	98.2	108.4
C	h	i	c	a	g	o	
17.6	35.6	52.0	69.9	73.7	88.8	103.9	



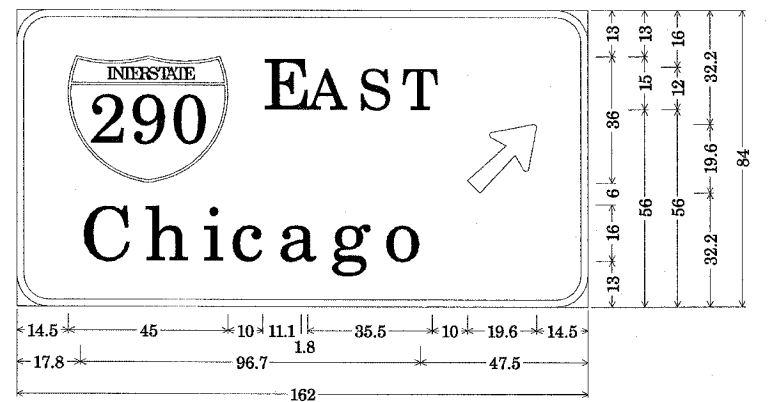
IS022S083R014.75 - RT; 9.0" Radius, 2.0" Border, White on Green;
[EAST TRUCKS] E Mod; [Lake St] E Mod; [Grand Ave] E Mod;
Arrow 80 - 25.0" 45;
Table of letter and object lefts.

17.5	51.5	60.3	72.3	82.4	89.8	109.3	119.8	130.3	140.4	150.6
E	a	s	t	t	r	u	c	k	s	
2.0	57.2	145.9								
L	a	k	e	s	t					
27.5	42.6	58.9	72.5	98.7	114.8					
G	r	a	n	d	a	v	e			
10.4	28.4	38.6	54.8	69.9	96.1	114.7	129.7			



IS022S083R014.99 - LT;
9" Radius, 2.0" Border, White on Green;
Interstate 290 15.0" D; [WEST] E Mod;
[Rockford] E Mod; Down Arrow 22.0" 270;
Table of letter and object lefts.

14.5	67.5	86.1	97.5	109.6			
W	e	s	t				
14.5	67.5	86.1	97.5	109.6			
R	o	c	k	f	o	r	d
13.9	30.8	44.8	60.0	73.3	83.3	98.7	108.9



IS022S083R014.99 - RT; 9.0" Radius, 2.0" Border, White on Green;
Interstate 290 15.0" D; [EAST] E Mod; [Chicago] E Mod;
Arrow 80 - 25.0" 45;
Table of letter and object lefts.

14.5	69.5	82.4	96.9	109.0	127.9	
E	a	s	t			
17.8	35.8	52.1	60.0	73.9	88.9	104.0
C	h	i	c	a	g	o

REVISIONS	
NAME	DATE

ILLINOIS DEPARTMENT OF TRANSPORTATION
ILL. 83 @ I-290
SIGN PANEL DETAILS
SCALE: VERT. NONE
HORIZ. DATE 2/8/2005
DRAWN BY: BCK/RDB
DESIGNED BY: ROB
CHECKED BY: CS/DAD

ALL DIMENSIONS ARE IN INCH. DECIMALS UNLESS OTHERWISE NOTED

PLOT DATE = 2/8/2005
FILE NAME = FILEL9
PLOT SCALE = 28.0000 / IN.
REFERENCE = REF#