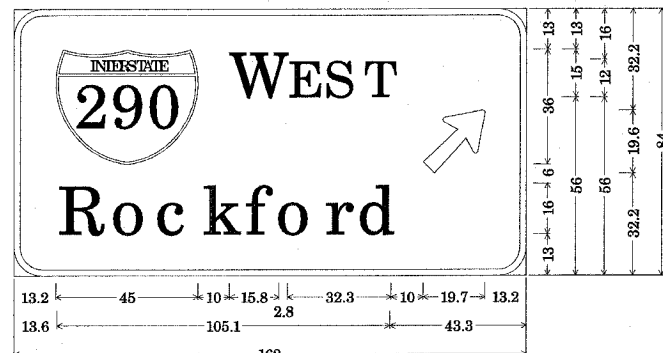


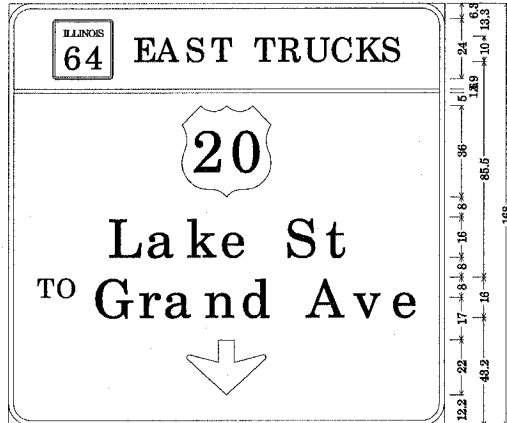
F.A. RTE.	SECTION	COUNTY	TOTAL SHEETS	SHEET NO.
*	2004-115SG	* *	29	10
STA.		TO STA.		
FED. ROAD DIST. NO.	ILLINOIS	FED. AID PROJECT		
CONTRACT NO. 62871				
** LAKE, COOK AND DUPAGE				
* FAP-0334, FAI-290, FAU-2898, FAP-0094				



1B022S083R015.24; 9.0" Radius, 2.0" Border, White on Green;
 Interstate 290 15.0" D; [WEST] E Mod; [Rockford] E Mod;
 Arrow 80 - 25.0" 45°;

Table of letter and object lefts.

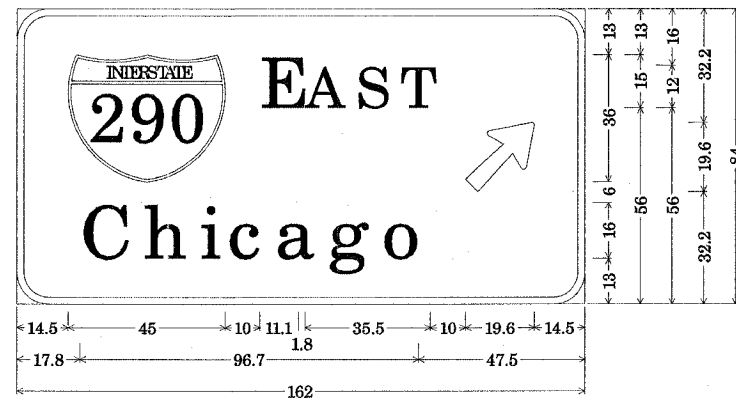
W	E	S	T	↗			
13.2	68.2	86.8	98.2	110.2	129.1		
R	o	c	k	f	o	r	d
13.6	30.5	44.5	59.6	73.0	83.0	98.4	108.5



1B022S083L015.24 - LT; 9.0" Radius, 2.0" Border, White on Green;
 [EAST TRUCKS] E Mod; [Lake St] E Mod; [TO Grand Ave] E Mod;
 Down Arrow 22.0" 270°;

Table of letter and object lefts.

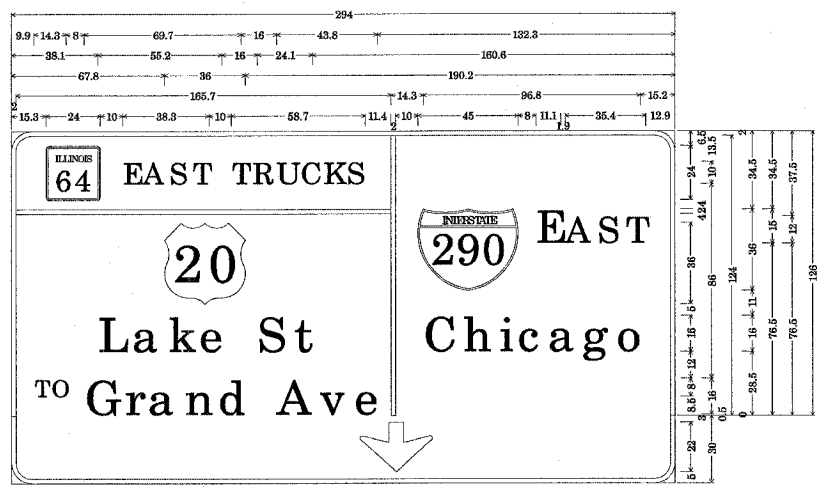
E	A	S	T	T	R	U	C	K	S	
17.5	49.5	68.3	70.3	80.4	97.8	107.3	117.8	128.3	138.4	148.6
L	a	k	e	S	t					
39.3	54.5	70.7	84.3	110.5	126.7					
T	O	G	r	a	n	d	A	v	e	
11.1	19.7	33.4	51.4	61.5	77.9	92.9	119.1	137.6	152.7	
↕	71.0									



1B022S083L015.24 - RT; 9.0" Radius, 2.0" Border, White on Green;
 Interstate 290 15.0" D; [EAST] E Mod; [Chicago] E Mod;
 Arrow 80 - 25.0" 45°;

Table of letter and object lefts.


E	A	S	T	↗		
14.5	69.5	82.4	96.9	109.0	127.9	
C	h	i	c	a	g	o
17.8	35.8	52.1	60.0	73.9	88.9	104.0



IS022S083L015.55 - LT; 9.0" Radius, 2.0" Border, White on Green;
 [EAST TRUCKS] E Mod; [Lake St] E Mod; [TO Grand Ave] E Mod; Interstate 290 15.0" D; [EAST] E Mod; [Chicago] E Mod;
 Down Arrow 22.0" 270°;

Table of letter and object lefts.

E	A	S	T	T	R	U	C	K	S							
15.3	49.3	68.1	70.1	80.2	97.6	107.1	117.6	128.1	138.2	148.4	167.7	179.7	232.7	245.7	260.2	273.2
C	h	i	c	a	g	o										
2.0	182.0	200.0	216.4	224.3	238.1	253.2	268.3									
L	a	k	e	S	t											
38.1	53.3	69.5	83.1	109.3	125.4											
T	O	G	r	a	n	d	A	v	e							
9.9	17.5	32.2	50.3	60.3	76.6	91.7	117.9	136.4	151.5							
↕	154.0															



IS022S083L015.55 - RT; 9.0" Radius, 2.0" Border, White on Green;
 Interstate 290 15.0" D; [WEST] E Mod; [Rockford] E Mod;
 Arrow 80 - 25.0" 45°;

Table of letter and object lefts.

W	E	S	T	↗			
13.2	68.2	86.8	98.2	110.2	129.1		
R	o	c	k	f	o	r	d
13.6	30.5	44.5	59.6	73.0	83.0	98.4	108.5

REVISIONS	
NAME	DATE

ILLINOIS DEPARTMENT OF TRANSPORTATION
 ILL. 83 @ I-290
 SIGN PANEL DETAILS

SCALE: VERT. NONE
 HORIZ. DATE 2/8/2005
 DRAWN BY: BCK/RDB
 DESIGNED BY: RDB
 CHECKED BY: CS/DAD

PLOT DATE = 2/8/2005
 PLOT SCALE = 240000 / IN.
 REFERENCE = #REF#