





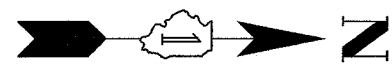


F.A. RTE.	SECTION	COUNTY	TOTAL SHEETS	SHEET NO.
*	2004-1155G	**	29	19

STA. TO STA.
FED. ROAD DIST. NO. ILLINOIS FED. AID PROJECT

CONTRACT NO. 62871
** LAKE, COOK AND DUPAGE
* FAP-0334, FAI-290, FAU-2898, FAP-0094



MATCHLINE '194 - 1'

MATCHLINE '194 - J'

TOWER ROAD

REVISIONS	
NAME	DATE

ILLINOIS DEPARTMENT OF TRANSPORTATION
I-94 (EDENS)
DEMPSTER - DUNDEE
SIGNING STRIP MAP

SCALE: VERT. NONE
HORIZ.
DATE 2/8/2005

DRAWN BY: BCK/RDB
DESIGNED BY: RDB
CHECKED BY: CS/DAD

PLOT DATE = 2/8/2005
FILE NAME = #FILEL8
DRAWN BY = BCK/RDB
CHECKED BY = CS/DAD
REFERENCE = #REF4