
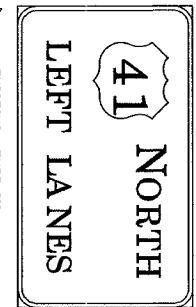
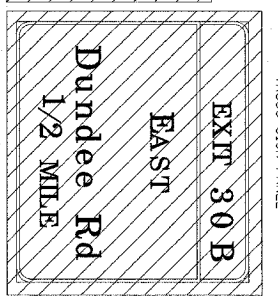
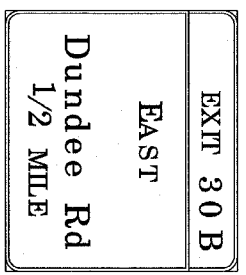


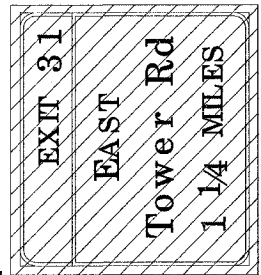
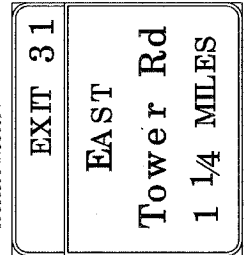
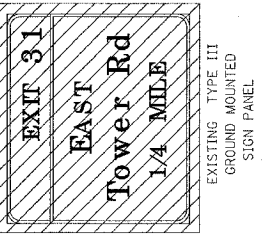
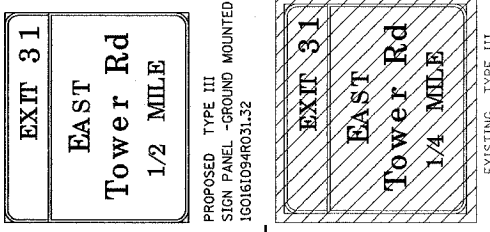
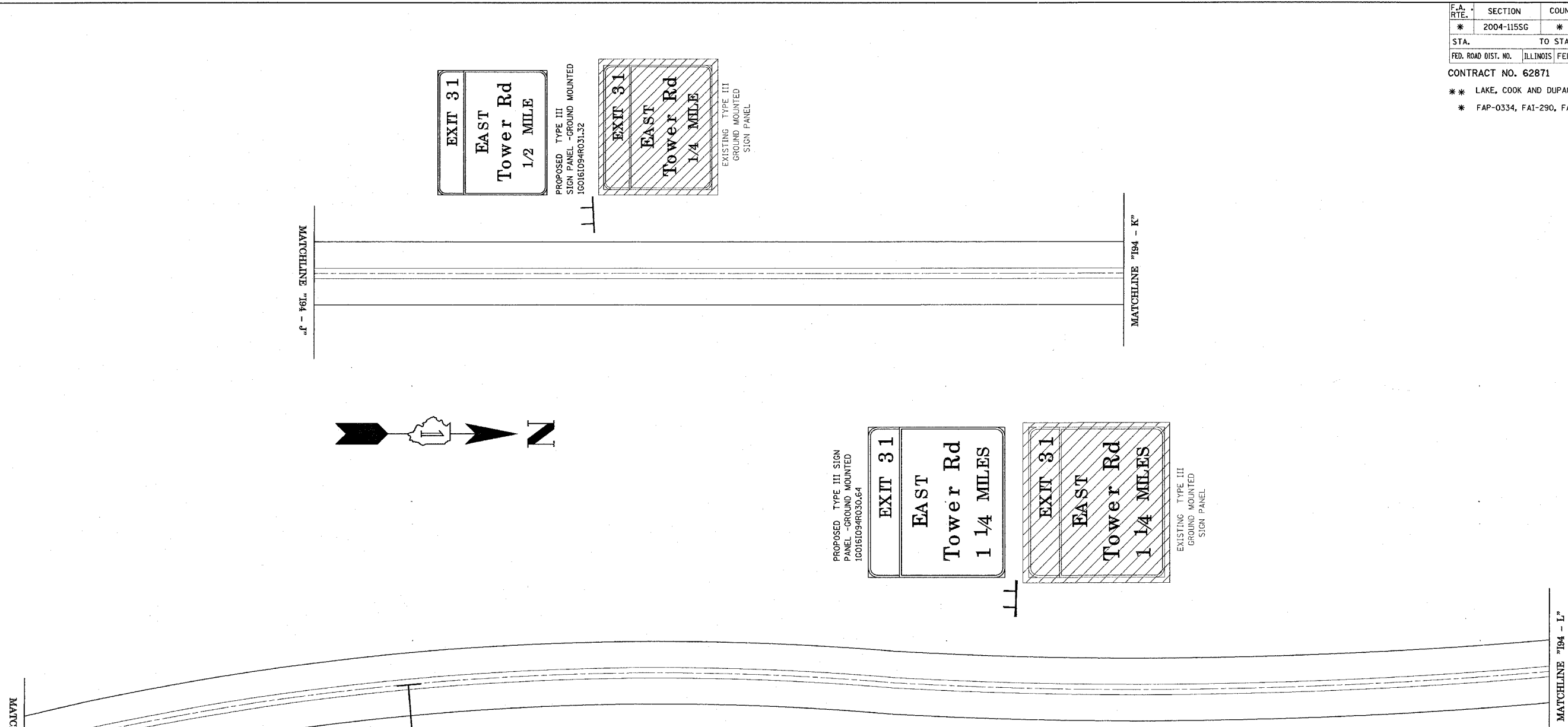


F.A. RTE.	SECTION	COUNTY	TOTAL SHEETS	SHEET NO.
*	2004-1155G	**	29	20

STA. TO STA.  
FED. ROAD DIST. NO. ILLINOIS FED. AID PROJECT

CONTRACT NO. 62871  
\*\* LAKE, COOK AND DUPAGE  
\* FAP-0334, FAI-290, FAU-2898, FAP-0094



REVISIONS	
NAME	DATE

ILLINOIS DEPARTMENT OF TRANSPORTATION  
I-94 (EDENS)  
DEMPSTER - DUNDEE  
SIGNING STRIP MAP

SCALE: VERT. NONE  
HORIZ. DATE 2/8/2005  
DRAWN BY: BCK/RDB  
DESIGNED BY: RDB  
CHECKED BY: CS/DAD

PLOT DATE = 2/8/2005  
FILE NAME = #FILEL#  
PLOT SCALE = 28.0000 / IN.  
REFERENCE = #REF#