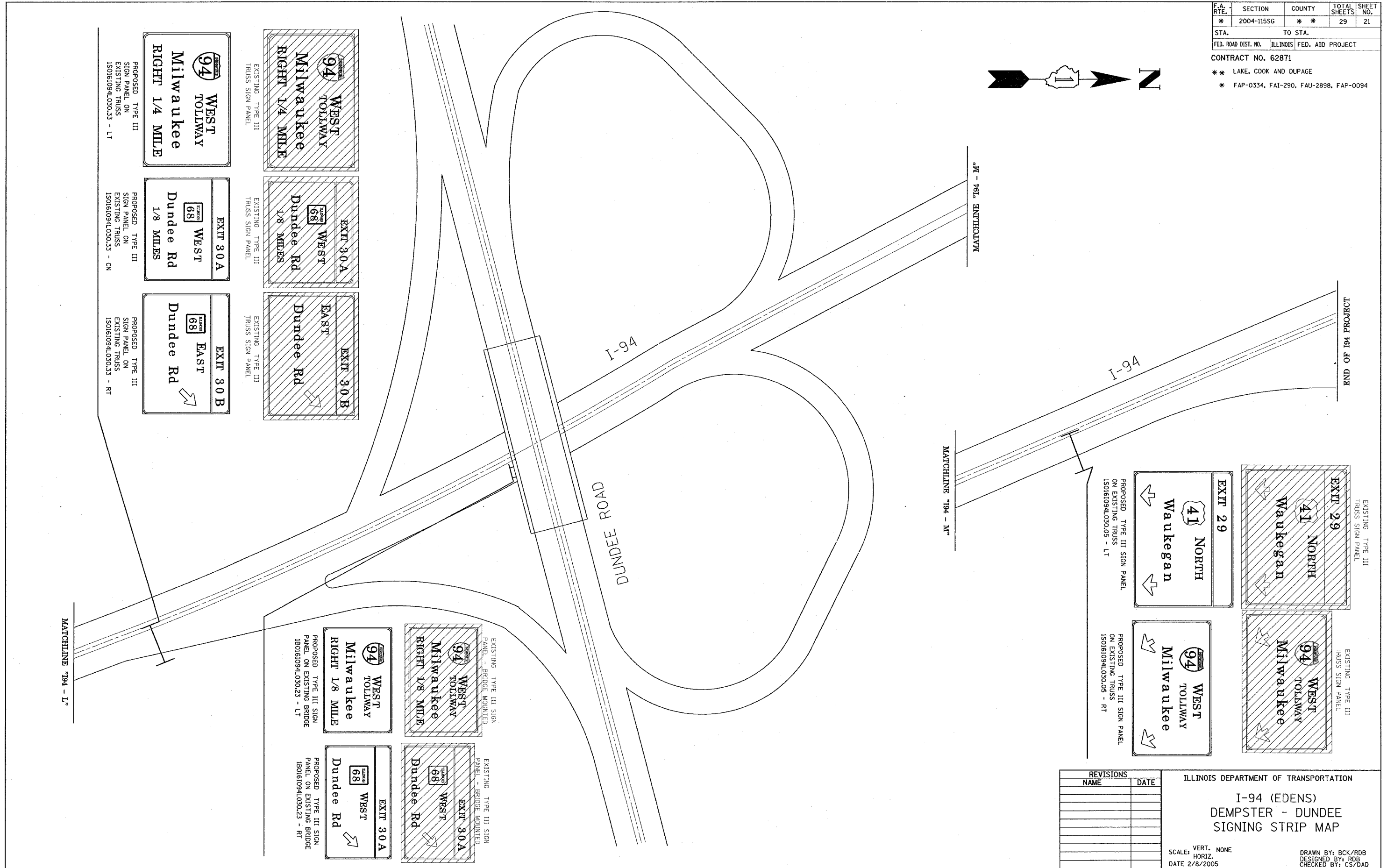
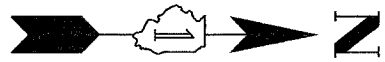


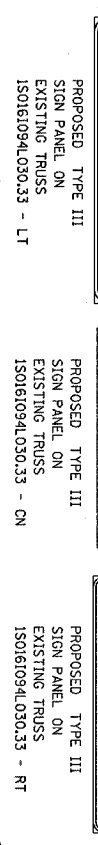

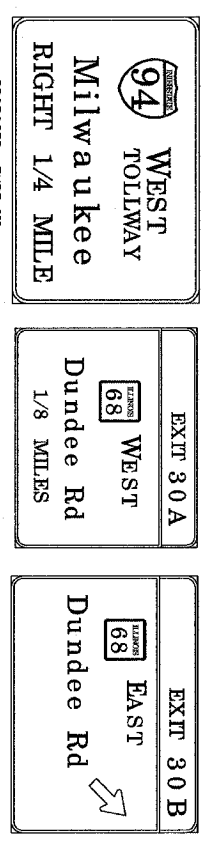
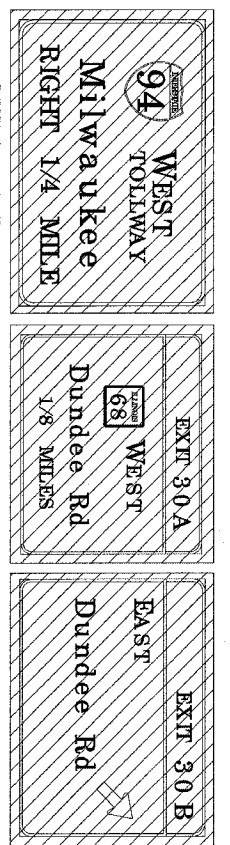

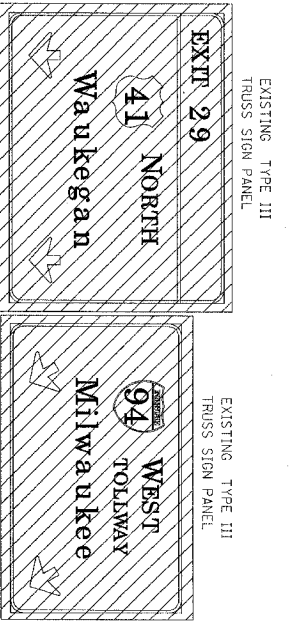
F.A. RTE.	SECTION	COUNTY	TOTAL SHEETS	SHEET NO.
*	2004-1155G	**	29	21

STA. TO STA.
 FED. ROAD DIST. NO. ILLINOIS FED. AID PROJECT

CONTRACT NO. 62871
 ** LAKE, COOK AND DUPAGE
 * FAP-0334, FAI-290, FAU-2898, FAP-0094



END OF 194 PROJECT



REVISIONS	
NAME	DATE

ILLINOIS DEPARTMENT OF TRANSPORTATION
 I-94 (EDENS)
 DEMPSTER - DUNDEE
 SIGNING STRIP MAP
 SCALE: VERT. NONE
 HORIZ. DATE 2/8/2005
 DRAWN BY: BCK/ROB
 DESIGNED BY: ROB
 CHECKED BY: CS/DAD

PLOT DATE = 2/8/2005
 FILE NAME = 46TILEC
 REFERENCE = 46REF