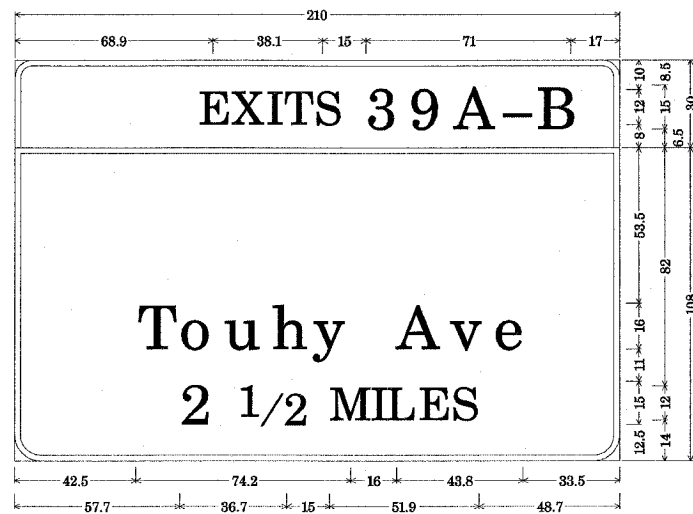
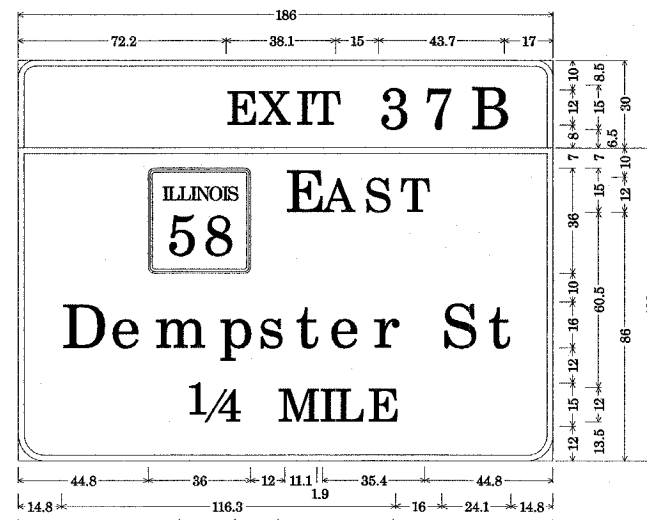


F.A. RTE.	SECTION	COUNTY	TOTAL SHEETS	SHEET NO.
*	2004-1155G	**	29	23
STA.		TO STA.		
FED. ROAD DIST. NO.		ILLINOIS	FED. AID PROJECT	
CONTRACT NO. 62871				
** LAKE, COOK AND DUPAGE				
* FAP-0334, FAI-290, FAU-2898, FAP-0094				




9.0" Radius, 2.0" Border, White on Green;
 [EXIT 39A-B] E Mod;
 IS0161094R037.18 - LT; 9.0" Radius, 2.0" Border, White on Green;
 [Touhy Ave] E Mod; [2 1/2 MILES] E Mod;
 Table of letter and object lefts.

E	X	I	T	3	9	A	B
68.9	80.3	93.2	98.1	122.0	137.0	152.6	169.7
Table of letter and object lefts.							
T	o	u	h	y	A	v	e
42.5	57.4	72.8	89.1	103.8	132.7	151.2	166.3
Table of letter and object lefts.							
2	1/2	M	I	L	E	S	
57.7	73.5	109.4	123.5	129.0	140.4	151.8	



9.0" Radius, 2.0" Border, White on Green;
 [EXIT 37B] E Mod;
 IS0161094R037.18 - CN; 9.0" Radius, 2.0" Border, White on Green;
 [EAST] E Mod; [Dempster St] E Mod; [1/4 MILE] E Mod;
 Table of letter and object lefts.

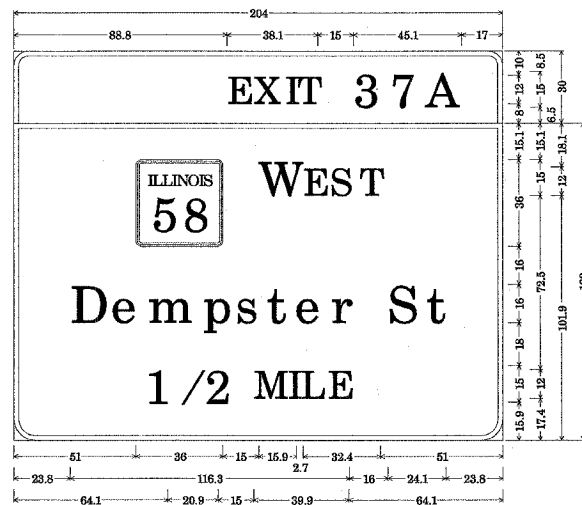
E	X	I	T	3	7	B
72.2	83.6	96.5	101.4	125.3	140.3	157.0
Table of letter and object lefts.						
58	E	A	S	T		
44.8	92.8	105.8	120.3	132.3		
Table of letter and object lefts.						
D	e	m	p	s	t	e
14.8	31.7	46.9	69.9	83.2	96.5	108.1
Table of letter and object lefts.						
1/4	M	I	L	E		
55.7	80.4	104.5	110.0	121.4		



6.0" Radius, 2.0" Border, White on Green;
 [EXIT 37A] E Mod;
 IS0161094R037.18 - RT; 9.0" Radius, 2.0" Border, White on Green;
 [WEST] E Mod; [Dempster St] E Mod; Standard Arrow Custom 31.1" X 18.8" 45°;
 Table of letter and object lefts.

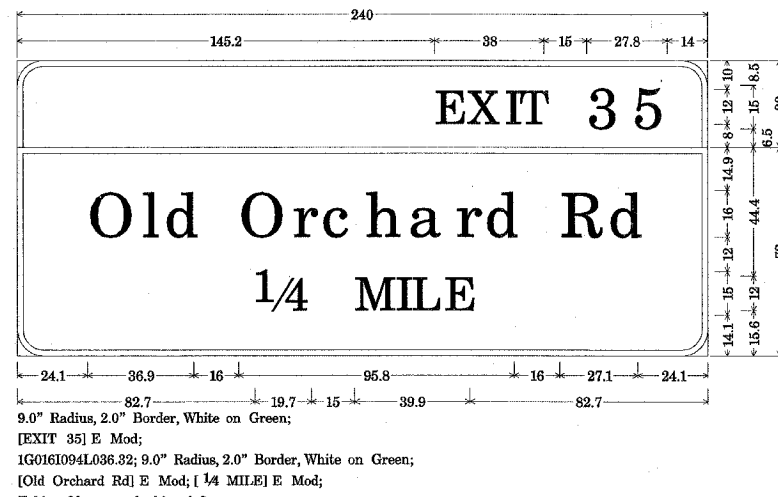
E	X	I	T	3	7	A
94.8	106.2	119.1	124.0	147.9	162.9	178.0
Table of letter and object lefts.						
58	W	E	S	T		
41.8	89.8	108.4	119.8	131.8	173.5	
Table of letter and object lefts.						
D	e	m	p	s	t	e
13.0	29.9	45.1	68.2	81.5	94.8	106.4
Table of letter and object lefts.						
1/4	M	I	L	E		
13.0	29.9	45.1	68.2	81.5	94.8	106.4

ALL DIMENSIONS ARE IN INCH. DECIMALS UNLESS OTHERWISE NOTED



6.0" Radius, 2.0" Border, White on Green;
 [EXIT 37A] E Mod;
 IG0161094R036.62; 9.0" Radius, 2.0" Border, White on Green;
 [WEST] E Mod; [Dempster St] E Mod; [1/2 MILE] E Mod;
 Table of letter and object lefts.

E	X	I	T	3	7	A
88.8	100.2	113.1	118.0	141.9	156.9	172.0
Table of letter and object lefts.						
58	W	E	S	T		
51.0	102.0	120.6	132.0	144.1		
Table of letter and object lefts.						
D	e	m	p	s	t	e
23.8	40.7	55.9	78.9	92.2	105.5	117.1
Table of letter and object lefts.						
1/2	M	I	L	E		
64.1	100.0	114.1	119.6	131.0		



9.0" Radius, 2.0" Border, White on Green;
 [EXIT 35] E Mod;
 IG0161094L036.32; 9.0" Radius, 2.0" Border, White on Green;
 [Old Orchard Rd] E Mod; [1/4 MILE] E Mod;
 Table of letter and object lefts.

E	X	I	T	3	5
145.2	156.6	169.5	174.3	198.2	214.0
Table of letter and object lefts.					
O	l	d	O	r	c
24.1	42.9	60.8	77.0	95.7	106.9
Table of letter and object lefts.					
1/4	M	I	L	E	
82.7	117.4	131.5	137.0	148.4	

PLOT DATE = 2/8/2005
 FILE NAME = #FILEL9
 PLOT SCALE = 20.0000 / IN.
 REFERENCE = #REF9

REVISIONS	
NAME	DATE

ILLINOIS DEPARTMENT OF TRANSPORTATION
 I-94 (EDENS)
 DEMPSTER - DUNDEE
 SIGN PANEL DETAILS
 SCALE: VERT. NONE
 HORIZ.
 DATE 2/8/2005
 DRAWN BY: BCK/RDB
 DESIGNED BY: ROB
 CHECKED BY: CS/DAD