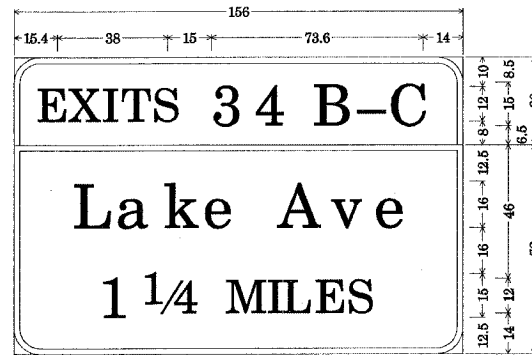


** LAKE, COOK AND DUPAGE
* FAP-0334, FAI-290, FAU-2898, FAP-0094

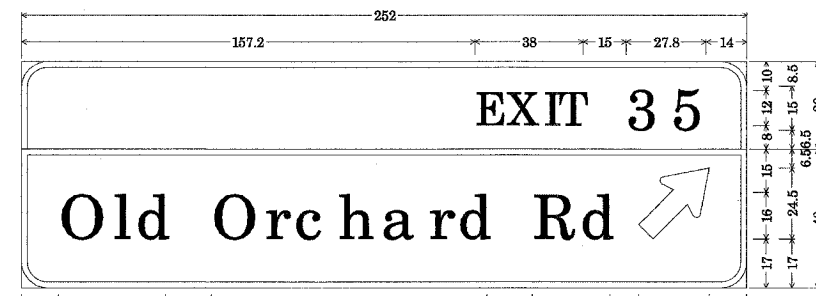
F.A. RTE.	SECTION	COUNTY	TOTAL SHEETS	SHEET NO.
*	2004-1155G	**	29	24
STA.		TO STA.		
FED. ROAD DIST. NO.	ILLINOIS	FED. AID PROJECT		

CONTRACT NO. 62871



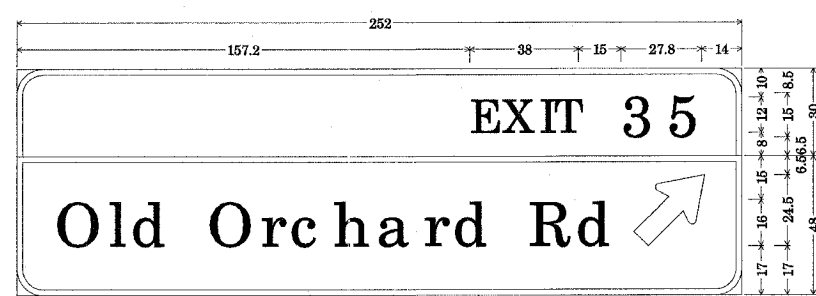
156
15.4 38 15 73.6 14
12.5 15 16 12.5 8 12 10 15 15 8.5 6.5 30
20.5 55.2 16 43.8 20.5
30.5 28 15 52 30.5
9.0" Radius, 2.0" Border, White on Green;
[EXIT 34B-C] E Mod;
ISO161094L035.95 - LT; 9.0" Radius, 2.0" Border, White on Green;
[Lake Ave] E Mod; [1 1/4 MILES] E Mod;
Table of letter and object lefts.

E	X	I	T	3	4	B	-	C
15.4	26.7	39.6	44.5	68.4	83.5	103.7	119.5	130.0
L	a	k	e	A	v	e		
20.5	35.6	51.9	65.5	91.7	110.2	125.3		
1	1/4	M	I	L	E	S		
30.5	38.8	73.5	87.7	93.1	104.5	115.9		



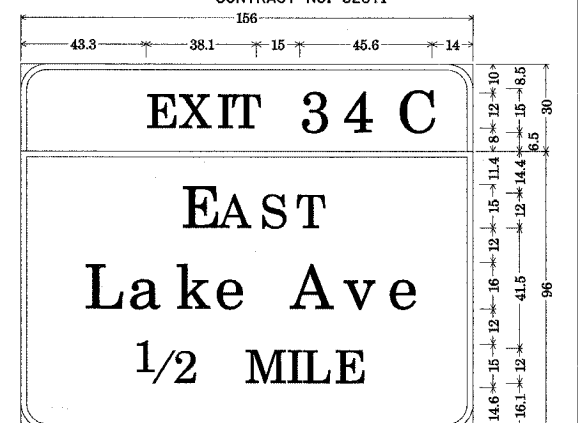
252
157.2 38 15 27.8 14
12.9 36.8 16 95.8 16 27.1 10 24.5 12.9
9.0" Radius, 2.0" Border, White on Green;
[EXIT 35] E Mod;
ISO161094L035.95 - RT; 9.0" Radius, 2.0" Border, White on Green;
[Old Orchard Rd] E Mod; Standard Arrow Custom 31.1" X 18.8" 45°;
Table of letter and object lefts.

E	X	I	T	3	5							
157.2	168.6	181.5	186.3	210.2	226.0							
O	l	d	O	r	c	h	a	r	d	R	d	↗
12.9	31.6	39.5	65.7	84.5	94.7	109.8	124.9	141.2	151.3	177.5	194.4	214.6



252
157.2 38 15 27.8 14
12.9 36.8 16 95.8 16 27.1 10 24.5 12.9
9.0" Radius, 2.0" Border, White on Green;
[EXIT 35] E Mod;
ISO161094R035.50; 9.0" Radius, 2.0" Border, White on Green;
[Old Orchard Rd] E Mod; Standard Arrow Custom 31.1" X 18.8" 45°;
Table of letter and object lefts.

E	X	I	T	3	5							
157.2	168.6	181.5	186.3	210.2	226.0							
O	l	d	O	r	c	h	a	r	d	R	d	↗
12.9	31.6	39.5	65.7	84.5	94.7	109.8	124.9	141.2	151.3	177.5	194.4	214.6



156
43.3 38.1 15 45.6 14
14.6 15 12 10 11.4 8 12 10 15 15 8.5 6.5 30
55.3 11.1 35.4 52.3
22 55.2 1.9 43.8 19
41.6 20.9 15 39.9 38.6
9.0" Radius, 2.0" Border, White on Green;
[EXIT 34C] E Mod;
ISO161094L035.14; 9.0" Radius, 2.0" Border, White on Green;
[EAST] E Mod; [Lake Ave] E Mod; [1/2 MILE] E Mod;
Table of letter and object lefts.

E	X	I	T	3	4	C
43.3	54.7	67.6	72.5	96.4	111.4	130.0
E	A	S	T			
55.3	68.3	82.3	94.8			
L	a	k	e	A	v	e
22.0	37.1	53.4	67.0	93.2	111.7	126.8
1/2	M	I	L	E		
41.6	77.5	91.6	97.1	108.5		

ALL DIMENSIONS ARE IN INCH. DECIMALS UNLESS OTHERWISE NOTED

PLOT DATE = 2/8/2005
FILE NAME = 96116L*
SCALE = 1" = 12'
REFERENCE = 495E*

REVISIONS		ILLINOIS DEPARTMENT OF TRANSPORTATION
NAME	DATE	
		<p>I-94 (EDENS) DEMPSTER - DUNDEE SIGN PANEL DETAILS</p> <p>SCALE: VERT. NONE HORIZ. DATE 2/8/2005</p> <p>DRAWN BY: BCK/ROB DESIGNED BY: ROB CHECKED BY: CS/DAD</p>