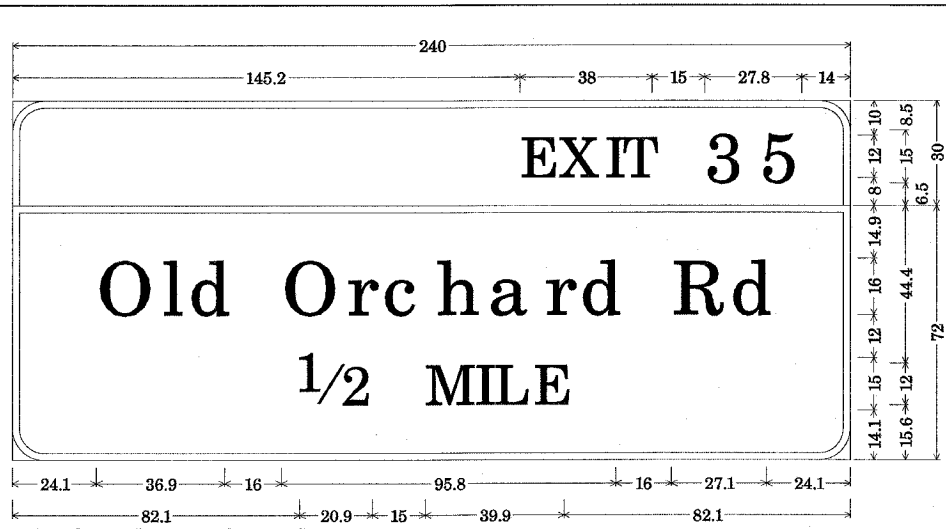


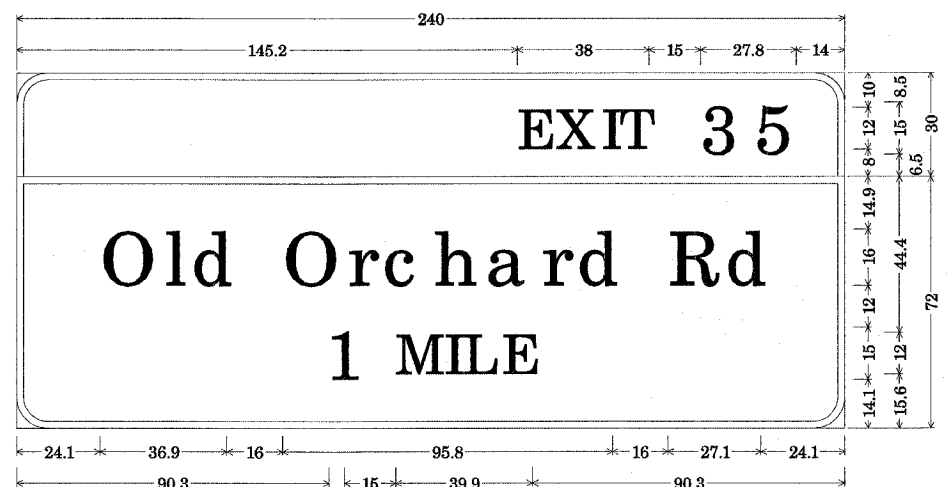
** LAKE, COOK AND DUPAGE
* FAP-0334, FAI-290, FAU-2898, FAP-0094

| | | | | |
|---------------------|------------|------------------|--------------|-----------|
| F.A. RTE. | SECTION | COUNTY | TOTAL SHEETS | SHEET NO. |
| * | 2004-1155G | ** | 29 | 25 |
| STA. | | TO STA. | | |
| FED. ROAD DIST. NO. | ILLINOIS | FED. AID PROJECT | | |
| CONTRACT NO. 62871 | | | | |



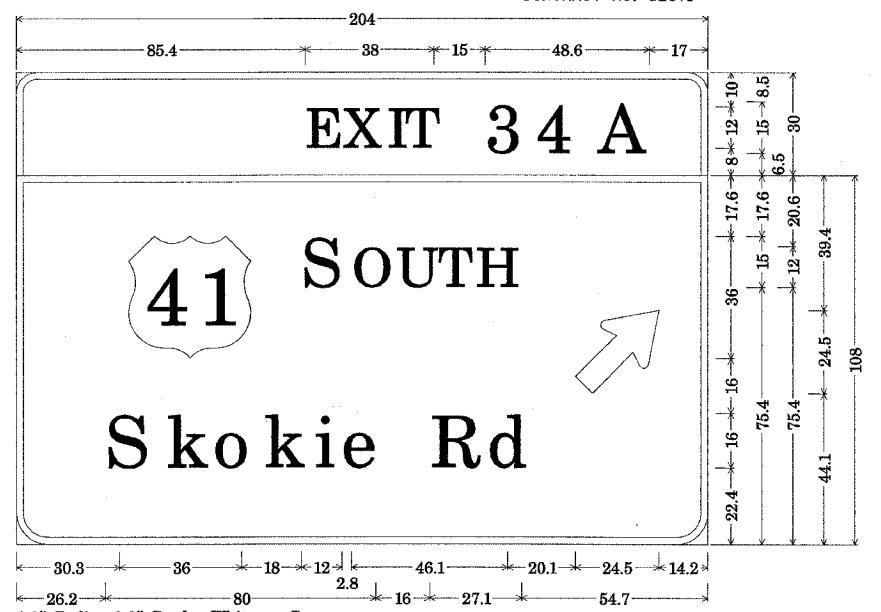
9.0" Radius, 2.0" Border, White on Green;
[EXIT 35] E Mod;
IG016I094R034.98; 9.0" Radius, 2.0" Border, White on Green;
[Old Orchard Rd] E Mod; [1/2 MILE] E Mod;
Table of letter and object lefts.

| | | | | | |
|-------|-------|-------|-------|-------|-------|
| E | X | I | T | 3 | 5 |
| 145.2 | 156.6 | 169.5 | 174.3 | 198.2 | 214.0 |
| O | l | d | O | r | c |
| 24.1 | 42.9 | 50.8 | 77.0 | 95.7 | 105.9 |
| h | a | r | d | R | d |
| 121.1 | 136.2 | 152.4 | 162.6 | 188.8 | 205.7 |
| 1/2 | M | I | L | E | |
| 82.1 | 118.0 | 132.1 | 137.6 | 149.0 | |



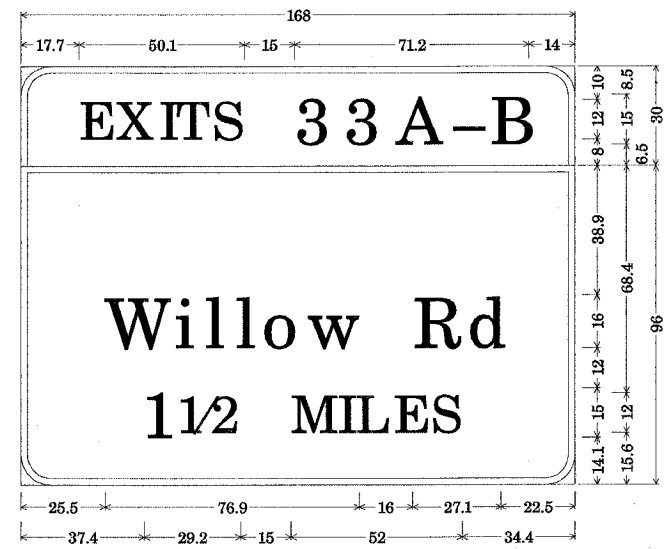
9.0" Radius, 2.0" Border, White on Green;
[EXIT 35] E Mod;
1B016I094R034.56; 9.0" Radius, 2.0" Border, White on Green;
[Old Orchard Rd] E Mod; [1 MILE] E Mod;
Table of letter and object lefts.

| | | | | | |
|-------|-------|-------|-------|-------|-------|
| E | X | I | T | 3 | 5 |
| 145.2 | 156.6 | 169.5 | 174.3 | 198.2 | 214.0 |
| O | l | d | O | r | c |
| 24.1 | 42.9 | 50.8 | 77.0 | 95.7 | 105.9 |
| h | a | r | d | R | d |
| 121.1 | 136.2 | 152.4 | 162.6 | 188.8 | 205.7 |
| 1 | M | I | L | E | |
| 90.3 | 109.8 | 123.9 | 129.4 | 140.8 | |



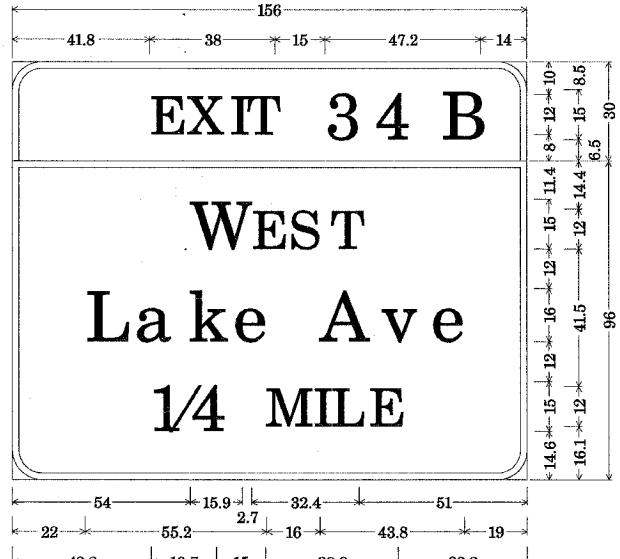
9.0" Radius, 2.0" Border, White on Green;
[EXIT 34A] E Mod;
1C016I094R033.95; 9.0" Radius, 2.0" Border, White on Green;
[SOUTH] E Mod; [Skokie Rd] E Mod; Standard Arrow Custom 31.1" X 18.8" 45{;
Table of letter and object lefts.

| | | | | | | | |
|------|------|-------|-------|-------|-------|-------|-------|
| E | X | I | T | 3 | 4 | A | |
| 85.4 | 96.8 | 109.6 | 114.5 | 138.4 | 153.5 | 172.0 | |
| S | O | U | T | H | | | |
| 30.3 | 84.3 | 99.1 | 112.2 | 124.2 | 135.6 | 165.3 | |
| S | k | o | k | i | e | R | d |
| 26.2 | 44.1 | 57.7 | 73.1 | 88.1 | 96.0 | 122.2 | 139.1 |



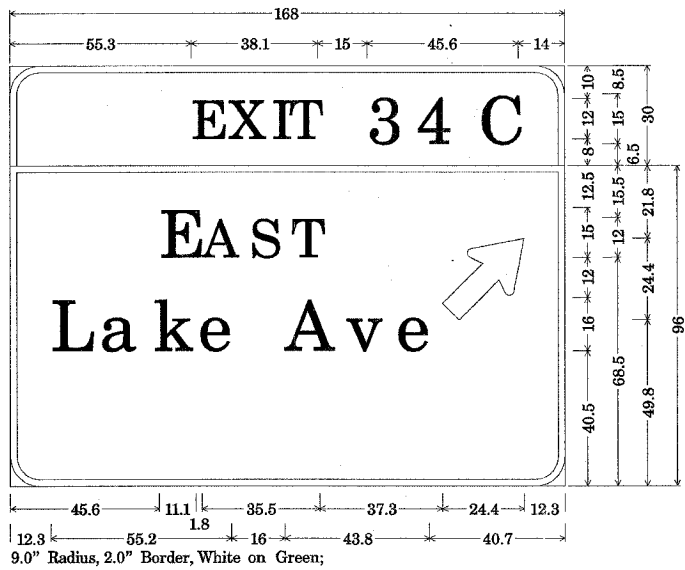
9.0" Radius, 2.0" Border, White on Green;
[EXITS 33A-B] E Mod;
1S016I094L034.66 - LT; 9.0" Radius, 2.0" Border, White on Green;
[Willow Rd] E Mod; [1 1/2 MILES] E Mod;
Table of letter and object lefts.

| | | | | | | | | |
|-------|------|------|------|-------|-------|-------|-------|-------|
| E | X | I | T | S | 3 | A | - | B |
| 17.7 | 29.1 | 41.9 | 46.8 | 58.2 | 82.8 | 97.8 | 113.6 | 130.7 |
| 142.0 | | | | | | | | |
| W | i | l | l | o | w | R | d | |
| 25.5 | 46.7 | 55.8 | 64.9 | 72.8 | 86.6 | 118.4 | 135.3 | |
| 1 | 1/2 | M | I | L | E | S | | |
| 37.4 | 45.7 | 81.6 | 95.8 | 101.2 | 112.6 | 124.0 | | |



9.0" Radius, 2.0" Border, White on Green;
[EXIT 34B] E Mod;
1S016I094R034.66 - CN;
9.0" Radius, 2.0" Border, White on Green;
[WEST] E Mod; [Lake Ave] E Mod; [1/4 MILE] E Mod;
Table of letter and object lefts.

| | | | | | | |
|------|------|------|------|-------|-------|-------|
| E | X | I | T | 3 | 4 | B |
| 41.8 | 53.1 | 66.0 | 70.9 | 94.8 | 109.9 | 130.0 |
| W | E | S | T | | | |
| 54.0 | 72.6 | 84.0 | 96.1 | | | |
| L | a | k | e | A | v | e |
| 22.0 | 37.1 | 53.4 | 67.0 | 93.2 | 111.7 | 126.8 |
| 1/4 | M | I | L | E | | |
| 42.2 | 76.9 | 91.0 | 96.5 | 107.9 | | |



9.0" Radius, 2.0" Border, White on Green;
[EXIT 34C] E Mod;
1S016I094L034.66 - RT; 9.0" Radius, 2.0" Border, White on Green;
[EAST] E Mod; [Lake Ave] E Mod;
Standard Arrow Custom 31.1" X 18.8" 45{;
Table of letter and object lefts.

| | | | | | | |
|------|------|------|------|-------|-------|-------|
| E | X | I | T | 3 | 4 | C |
| 55.3 | 66.7 | 79.6 | 84.5 | 108.4 | 123.4 | 142.0 |
| E | A | S | T | | | |
| 45.6 | 58.5 | 73.0 | 85.1 | 131.3 | | |
| L | a | k | e | A | v | e |
| 12.3 | 27.4 | 43.6 | 57.3 | 83.5 | 102.0 | 117.1 |

ALL DIMENSIONS ARE IN INCH. DECIMALS UNLESS OTHERWISE NOTED

| REVISIONS | |
|-----------|------|
| NAME | DATE |
| | |
| | |
| | |
| | |
| | |
| | |
| | |
| | |
| | |

ILLINOIS DEPARTMENT OF TRANSPORTATION
I-94 (EDENS)
DEMPSTER - DUNDEE
SIGN PANEL DETAILS
SCALE: VERT. NONE
HORIZ.
DATE 2/8/2005
DRAWN BY: BCK/ROB
DESIGNED BY: ROB
CHECKED BY: CS/DAD

PLOT DATE = 2/8/2005
FILE NAME = #FILEL8
C:\PLOT\I-94\I-94-25.DWG
REFERENCE = #REF4