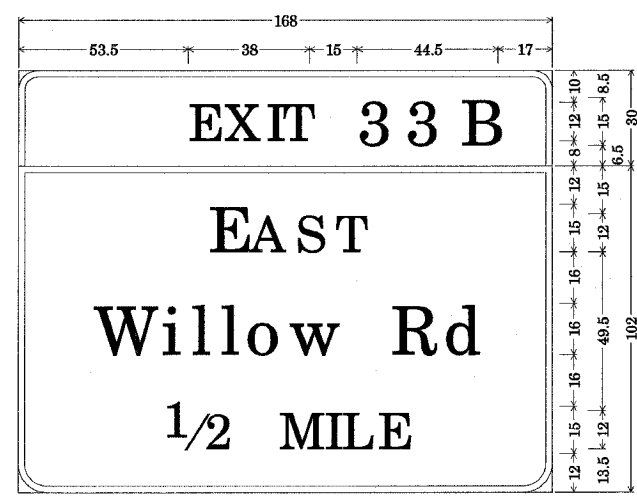


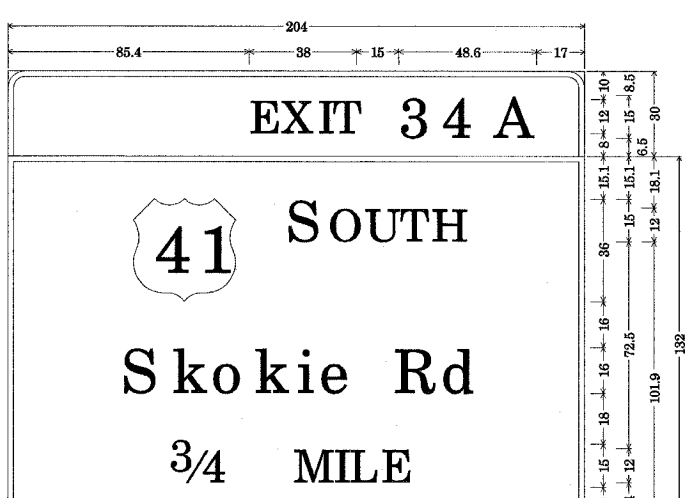
F.A. RTE.	SECTION	COUNTY	TOTAL SHEETS	SHEET NO.
*	2004-1155G	**	29	26
STA.		TO STA.		
FED. ROAD DIST. NO.		ILLINOIS	FED. AID PROJECT	

CONTRACT NO. 62871
 ** LAKE, COOK AND DUPAGE
 * FAP-0334, FAI-290, FAU-2898, FAP-0094



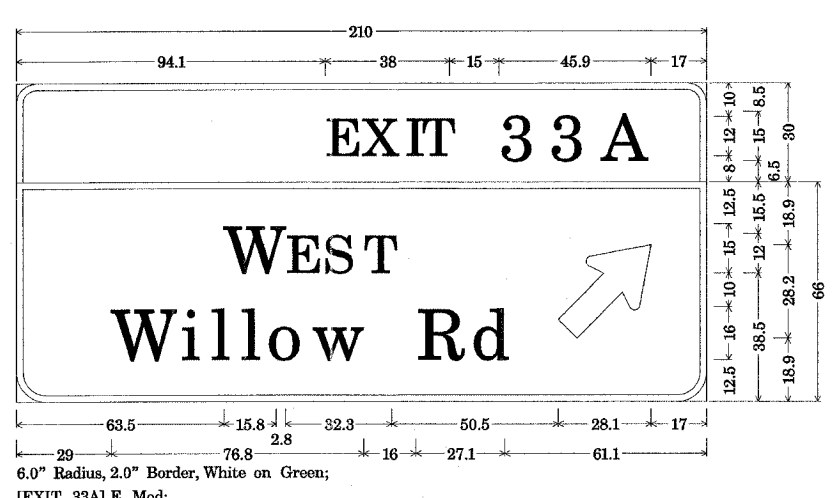
9.0" Radius, 2.0" Border, White on Green;
 [EXIT 33B] E Mod;
 1G016I094L033.63; 9.0" Radius, 2.0" Border, White on Green;
 [EAST] E Mod; [Willow Rd] E Mod; [1/2 MILE] E Mod;
 Table of letter and object lefts.

E	X	I	T	3	3	B	
53.5	64.9	77.7	82.6	106.5	121.6	139.0	
E	A	S	T				
59.8	72.8	87.3	99.3				
W	i	l	l	o	w	R	d
24.0	45.2	54.3	63.4	71.3	85.1	116.9	133.8
1/2	M	I	L	E			
46.1	82.0	96.1	101.6	113.0			



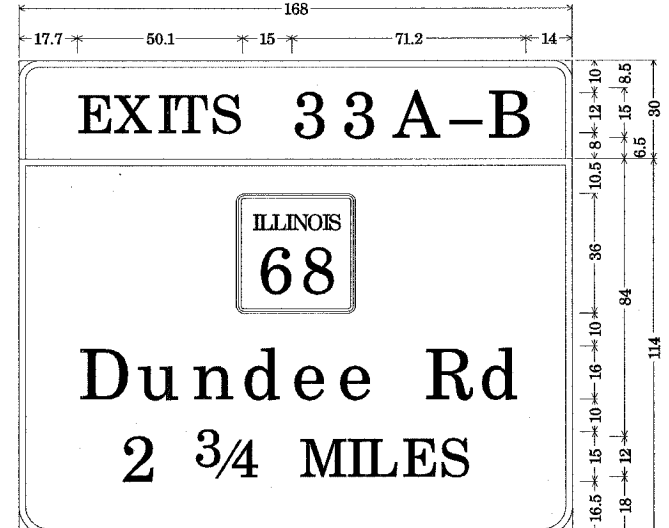
9.0" Radius, 2.0" Border, White on Green;
 [EXIT 34A] E Mod;
 1G016I094R033.19; 9.0" Radius, 2.0" Border, White on Green;
 [SOUTH] E Mod; [Skokie Rd] E Mod; [3/4 MILE] E Mod;
 Table of letter and object lefts.

E	X	I	T	3	4	A	
85.4	96.8	109.6	114.5	138.4	153.5	172.0	
S	O	U	T	H			
44.6	98.6	113.3	126.4	138.5	149.9		
S	k	o	k	i	e	R	d
40.4	58.3	71.9	87.3	102.4	110.3	136.5	153.4
3/4	M	I	L	E			
62.9	101.2	115.3	120.8	132.2			



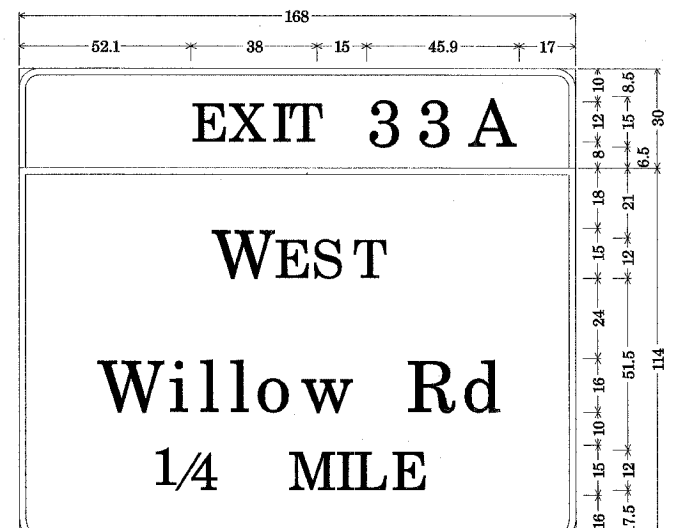
6.0" Radius, 2.0" Border, White on Green;
 [EXIT 33A] E Mod;
 1B016I094L032.98; 9.0" Radius, 2.0" Border, White on Green;
 [WEST] E Mod; [Willow Rd] E Mod; Standard Arrow Custom 35.8" X 21.6" 45{;
 Table of letter and object lefts.

E	X	I	T	3	3	A	
94.1	105.5	118.3	123.2	147.1	162.2	178.0	
W	E	S	T				
63.5	82.1	93.5	105.5	164.9			
W	i	l	l	o	w	R	d
29.0	50.1	59.2	68.4	76.3	90.0	121.8	138.7



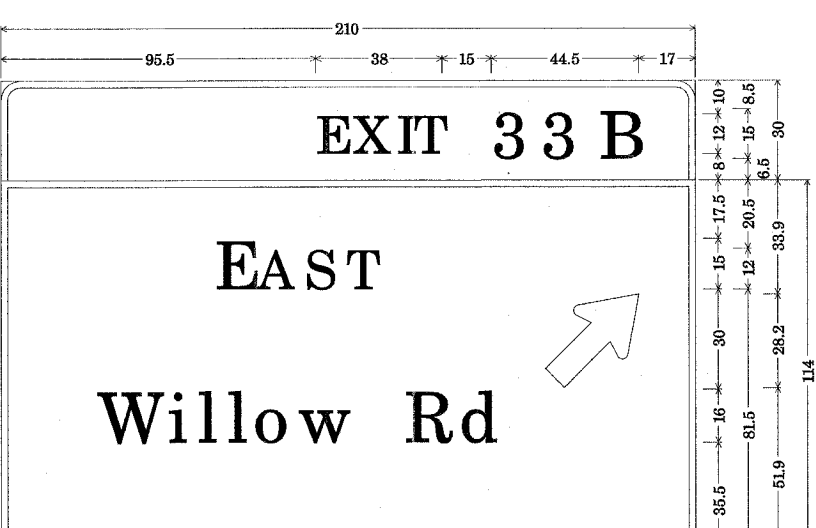
6.0" Radius, 2.0" Border, White on Green;
 [EXITS 33A-B] E Mod;
 1B016I094L033.05 - LT; 9.0" Radius, 2.0" Border, White on Green;
 [Dundee Rd] E Mod; [2 3/4 MILES] E Mod;
 Table of letter and object lefts.

E	X	I	T	3	3	A	-	B	
17.7	29.1	41.9	46.8	58.2	82.8	97.8	113.6	130.7	142.0
66.0									
D	u	n	d	e	e	R	d		
18.1	36.2	52.5	67.6	82.7	96.6	122.8	139.7		
2	3/4	M	I	L	E	S			
31.0	46.8	85.1	99.2	104.7	116.1	127.5			



9.0" Radius, 2.0" Border, White on Green;
 [EXIT 33A] E Mod;
 1B016I094L033.05 - CN; 9.0" Radius, 2.0" Border, White on Green;
 [WEST] E Mod; [Willow Rd] E Mod; [1/4 MILE] E Mod;
 Table of letter and object lefts.

E	X	I	T	3	3	A	
52.1	63.5	76.3	81.2	105.1	120.2	136.0	
W	E	S	T				
58.5	77.1	88.5	100.6				
W	i	l	l	o	w	R	d
24.0	45.2	54.3	63.4	71.3	85.1	116.9	133.8
1/4	M	I	L	E			
46.7	81.4	95.5	101.0	112.4			



9.0" Radius, 2.0" Border, White on Green;
 [EXIT 33B] E Mod;
 1B016I094L033.05 - RT; 9.0" Radius, 2.0" Border, White on Green;
 [EAST] E Mod; [Willow Rd] E Mod; Standard Arrow Custom 35.8" X 21.6" 45{;
 Table of letter and object lefts.

E	X	I	T	3	3	B	
95.5	106.9	119.7	124.6	148.5	163.6	181.0	
E	A	S	T				
64.7	77.7	92.2	104.2	164.9			
W	i	l	l	o	w	R	d
29.0	50.1	59.2	68.4	76.3	90.0	121.8	138.7

REVISIONS	
NAME	DATE

ILLINOIS DEPARTMENT OF TRANSPORTATION
 I-94 (EDENS)
 DEMPSTER - DUNDEE
 SIGN PANEL DETAILS
 SCALE: VERT. NONE
 HORIZ. 1" = 40'
 DATE 2/8/2005
 DRAWN BY: BCK/RDB
 DESIGNED BY: ROB
 CHECKED BY: CS/DAD

PLOT DATE = 2/8/2005
 FILE NAME = STILES
 REFERENCE = 4 REF#