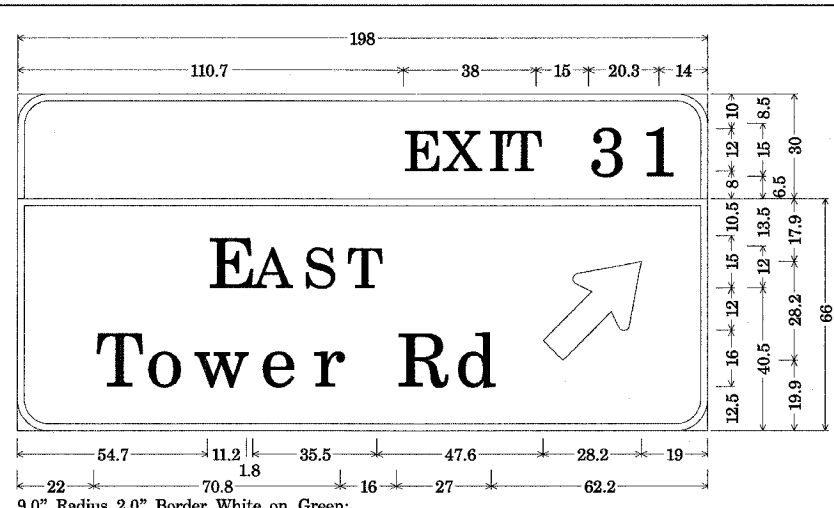


F.A. RTE.	SECTION	COUNTY	TOTAL SHEETS	SHEET NO.
*	2004-I155G	**	29	27


STA. TO STA.  
FED. ROAD DIST. NO. ILLINOIS FED. AID PROJECT

CONTRACT NO. 62871  
LAKE, COOK AND DUPAGE  
\* FAP-0334, FAI-290, FAU-2898, FAP-0094



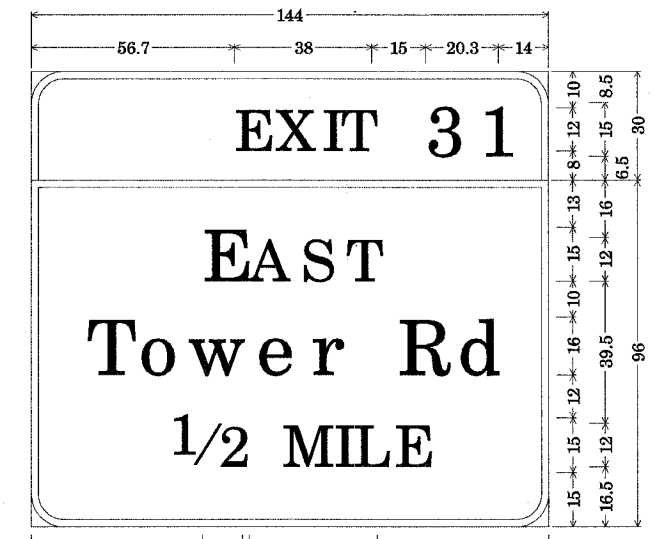
9.0" Radius, 2.0" Border, White on Green;  
[EXIT 31] E Mod;  
1C016I094R031.69; 9.0" Radius, 2.0" Border, White on Green;  
[EAST] E Mod; [Tower Rd] E Mod; Standard Arrow Custom 35.8" X 21.6" 45°;  
Table of letter and object lefts.

E	X	I	T	3	1	
110.7	122.1	135.0	139.8	163.7	179.5	
E	A	S	T			
54.7	67.7	82.2	94.2	150.8		
T	o	w	e	r	R	d
22.0	36.9	50.7	69.7	85.0	108.8	125.6



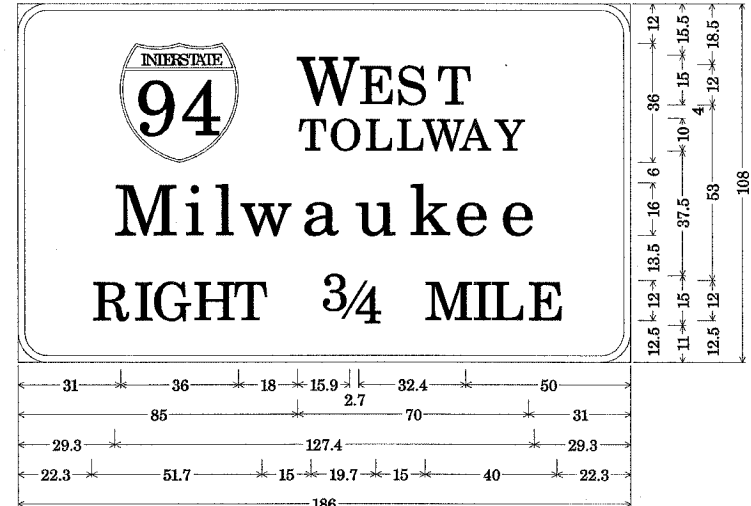
9.0" Radius, 2.0" Border, White on Green;  
[EXITS 30A-B] E Mod;  
1S016I094L031.57 - RT; 9.0" Radius, 2.0" Border, White on Green;  
[WEST] E Mod; [TOLLWAY] E Mod; [Milwaukee] E Mod; [RIGHT 1 1/2 MILES] E Mod;  
Table of letter and object lefts.

E	X	I	T	S	3	0	A	-	B
29.4	40.8	53.7	58.6	70.0	94.5	109.6	125.6	142.7	154.0
72.0									
D	u	n	d	e	e	R	d		
24.1	42.2	58.5	73.6	88.7	102.6	128.8	145.7		
1	1/4	M	I	L	E	S			
36.9	56.4	91.1	105.2	110.7	122.1	133.5			



9.0" Radius, 2.0" Border, White on Green;  
[EXIT 31] E Mod;  
1G016I094R031.32; 9.0" Radius, 2.0" Border, White on Green;  
[EAST] E Mod; [Tower Rd] E Mod; [1/2 MILE] E Mod;  
Table of letter and object lefts.

E	X	I	T	3	1	
56.7	68.1	81.0	85.8	109.7	125.5	
E	A	S	T			
47.8	60.8	75.3	87.3			
T	o	w	e	r	R	d
15.1	30.0	43.7	62.8	78.0	101.8	118.7
1/2	M	I	L	E		
34.1	70.0	84.1	89.6	101.0		



9.0" Radius, 2.0" Border, White on Green;  
[EXIT 30B] E Mod;  
1S016I094L030.81 - RT; 9.0" Radius, 2.0" Border, White on Green;  
[EAST] E Mod; [Dundee Rd] E Mod; [1/2 MILE] E Mod;  
Table of letter and object lefts.

E	X	I	T	S	0	B	
50.3	61.7	74.6	79.4	103.4	118.4	136.0	
E	A	S	T				
56.8	69.8	84.3	96.3				
D	u	n	d	e	e	R	d
15.1	33.2	49.5	64.6	79.7	93.6	119.8	136.7
1/2	M	I	L	E			
50.6	86.5	100.6	106.1	117.5			

PLOT DATE = 2/8/2005  
FILE NAME = #FILE#  
PLOT SCALE = 28.0000" / IN.  
REFERENCE = #REF#

REVISIONS	
NAME	DATE

ILLINOIS DEPARTMENT OF TRANSPORTATION  
**I-94 (EDENS)  
DEMPSTER - DUNDEE  
SIGN PANEL DETAILS**  
SCALE: VERT. NONE  
HORIZ.  
DATE 2/8/2005  
DRAWN BY: BCK/ROB  
DESIGNED BY: ROB  
CHECKED BY: CS/DAD