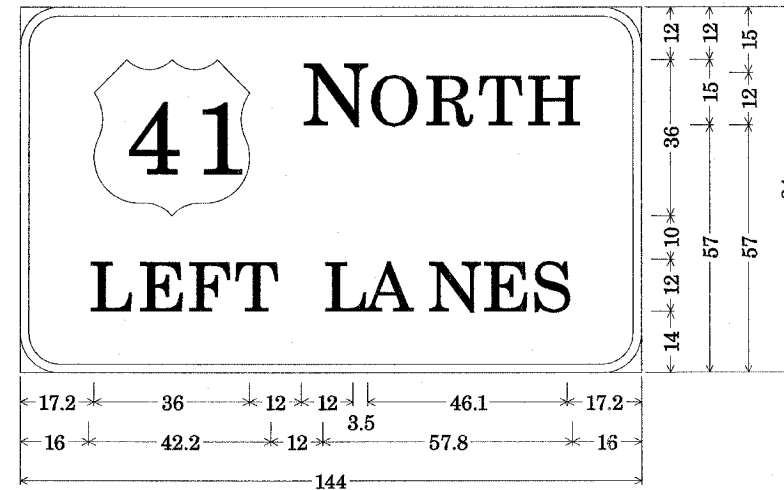


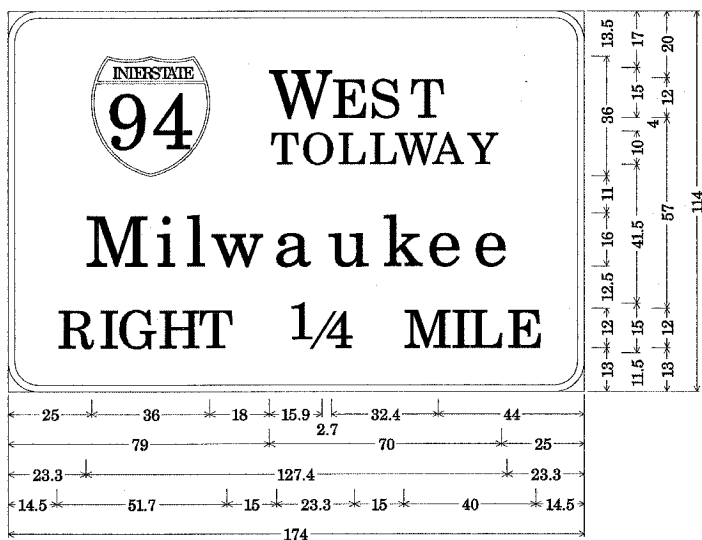
1G016I094R030.64; 9.0" Radius, 2.0" Border, White on Green;
[EAST] E Mod; [Tower Rd] E Mod; [1 1/4 MILES] E Mod;
Table of letter and object lefts.

E	X	I	T	3	1	
56.7	68.1	81.0	85.8	109.7	125.5	
E	A	S	T			
47.8	60.8	75.3	87.3			
T	o	w	e	r	R	d
15.1	30.0	43.7	62.8	78.0	101.8	118.7
1	1/4	M	I	L	E	S
18.9	38.4	73.1	87.2	92.7	104.1	115.5



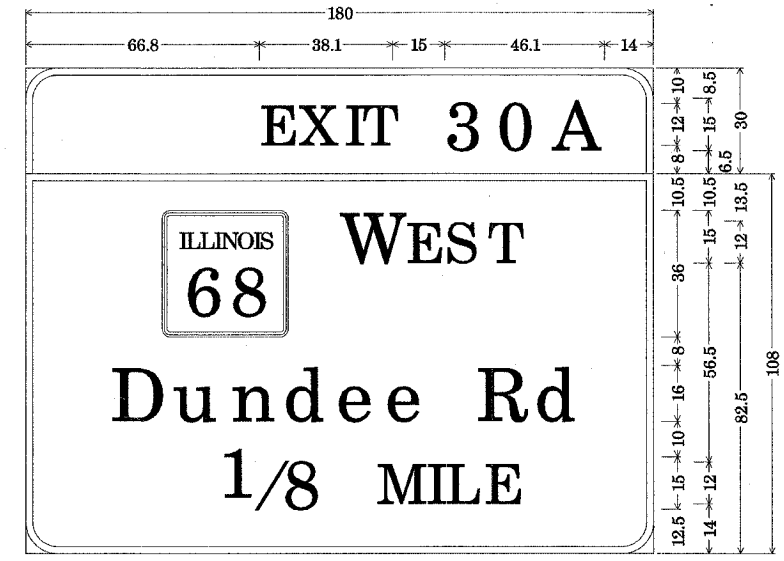
1G016I094L030.50; 9.0" Radius, 2.0" Border, White on Green;
[NORTH] E Mod; [LEFT LANES] E Mod;
Table of letter and object lefts.

(4)	N	O	R	T	H			
17.2	65.2	80.7	93.8	105.8	117.2			
L	E	F	T	L	A	N	E	S
16.0	27.4	38.7	49.3	70.2	80.0	94.4	107.1	118.5



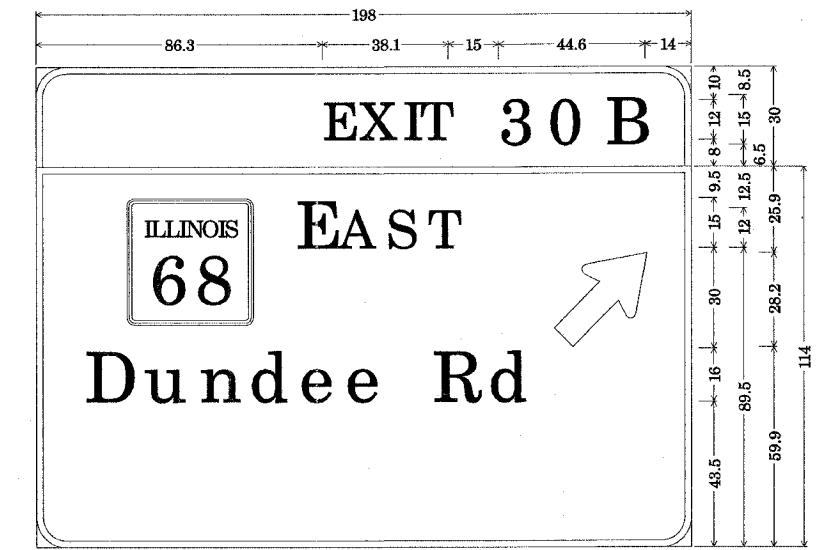
IS016I094L030.81 - LT; 9.0" Radius, 2.0" Border, White on Green;
[WEST] E Mod; [TOLLWAY] E Mod; [Milwaukee] E Mod;
[RIGHT 1/4 MILE] E Mod;
Table of letter and object lefts.

(9)	W	E	S	T				
25.0	79.0	97.6	109.0	121.1				
T	O	L	L	W	A	Y		
79.0	88.5	99.4	108.9	117.0	128.3	139.0		
M	i	l	w	a	u	k	e	e
23.3	44.5	53.7	61.3	80.4	96.7	113.0	126.6	140.5
R	I	G	H	T	M	I	L	E
14.5	27.2	32.7	45.3	57.3	81.2	119.5	133.7	150.5



IS016I094L030.33 - LT; 9.0" Radius, 2.0" Border, White on Green;
[WEST] E Mod; [Dundee Rd] E Mod; [1/8 MILE] E Mod;
Table of letter and object lefts.

(9)	W	E	S	T			
39.0	90.0	108.6	120.0	132.1			
D	u	n	d	e	e	R	d
24.1	42.2	58.5	73.6	88.7	102.6	128.8	145.7
1	/	8	M	I	L	E	
54.7	60.2	73.4	100.3	114.5	120.0	131.3	



IS016I094L030.33 - RT; 9.0" Radius, 2.0" Border, White on Green;
[EAST] E Mod; [Dundee Rd] E Mod; Standard Arrow Custom 35.8" X 21.8" 45°;
Table of letter and object lefts.

(9)	X	I	T	3	0	B	
86.3	97.7	110.6	115.4	139.4	154.4	172.0	
E	A	S	T				
14.5	27.5	42.0	54.0	156.4			
D	u	n	d	e	e	R	d
14.5	32.6	49.0	64.1	79.2	93.1	119.3	136.2

REVISIONS	
NAME	DATE

ILLINOIS DEPARTMENT OF TRANSPORTATION
I-94 (EDENS)
DEMPSTER - DUNDEE
SIGN PANEL DETAILS
SCALE: VERT. NONE
HORIZ.
DATE 2/8/2005
DRAWN BY: BCK/RDB
DESIGNED BY: ROB
CHECKED BY: CS/DAD

PLOT DATE = 2/8/2005
PLOT SCALE = 1" = 20'-0"
REFERENCE = REF#