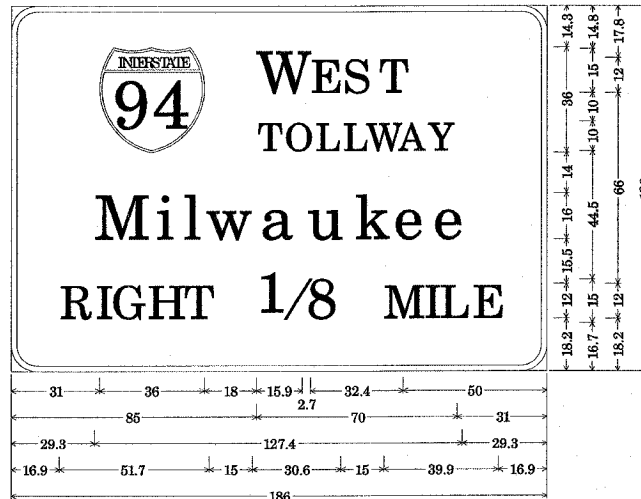


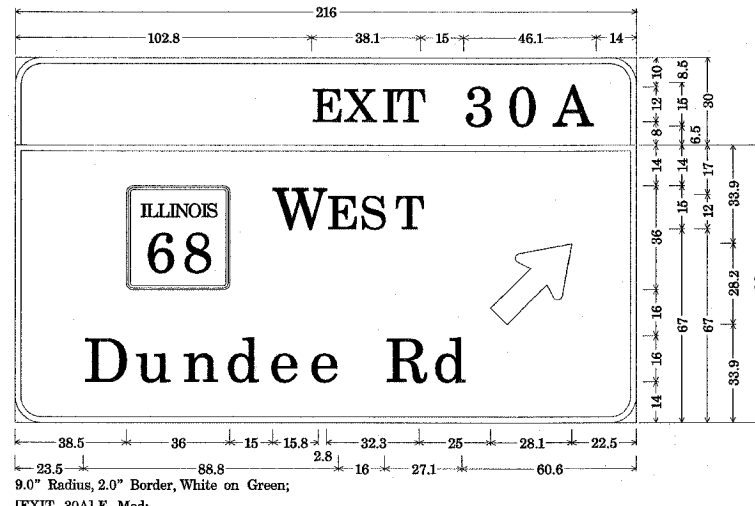
F.A. RTE.	SECTION	COUNTY	TOTAL SHEETS	SHEET NO.
*	2004-1155G	**	29	29
STA.		TO STA.		
FED. ROAD DIST. NO.	ILLINOIS	FED. AID PROJECT		

CONTRACT NO. 62871  
 \*\* LAKE, COOK AND DUPAGE  
 \* FAP-0334, FAI-290, FAU-2898, FAP-0094



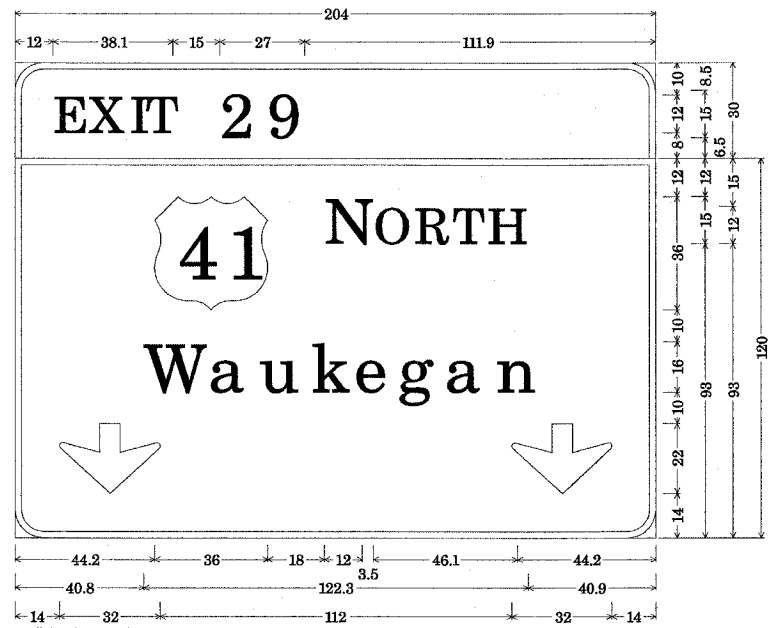
1B0161094L030.23 - RT; 9.0" Radius, 2.0" Border, White on Green;  
 [WEST] E Mod; [TOLLWAY] E Mod; [Milwaukee] E Mod;  
 [RIGHT 1/8 MILE] E Mod;  
 Table of letter and object lefts.

W	E	S	T
31.0	85.0	103.6	115.0
31.0	85.0	103.6	115.0
T	O	L	L
85.0	94.5	105.4	114.9
85.0	94.5	105.4	114.9
M	i	l	w
29.3	50.5	59.7	67.3
29.3	50.5	59.7	67.3
R	I	G	H
16.9	29.5	35.0	47.6
16.9	29.5	35.0	47.6



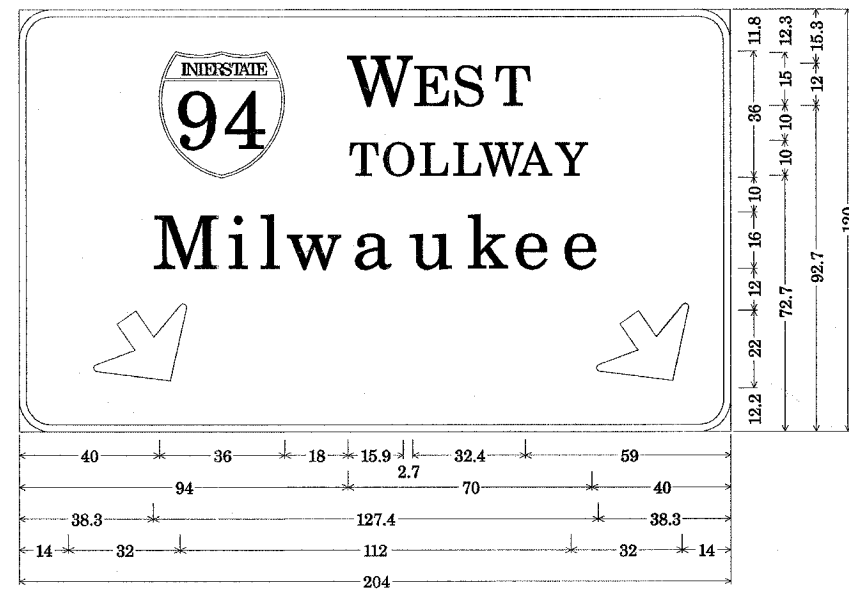
9.0" Radius, 2.0" Border, White on Green;  
 [EXIT 30A] E Mod;  
 1B0161094L030.23 - LT; 9.0" Radius, 2.0" Border, White on Green;  
 [WEST] E Mod; [Dundee Rd] E Mod; Standard Arrow Custom 35.8" X 21.6" 45{;  
 Table of letter and object lefts.

E	X	I	T	3	0	A
102.8	114.2	127.1	132.0	155.9	170.9	187.0
102.8	114.2	127.1	132.0	155.9	170.9	187.0
W	E	S	T			
38.5	89.5	108.1	119.5			
38.5	89.5	108.1	119.5			
D	u	n	d			
23.5	41.6	58.0	73.1			
23.5	41.6	58.0	73.1			



9.0" Radius, 2.0" Border, White on Green;  
 [EXIT 29] E Mod;  
 1S0161094L30.05 - LT; 9.0" Radius, 2.0" Border, White on Green;  
 [NORTH] E Mod; [Waukegan] E Mod; Down Arrow 22.0" 270{; Down Arrow 22.0" 270{;  
 Table of letter and object lefts.

E	X	I	T	2	9
12.0	23.4	36.3	41.1	65.1	80.1
12.0	23.4	36.3	41.1	65.1	80.1
N	O	R	T	H	
44.2	98.2	113.7	126.8	138.8	
44.2	98.2	113.7	126.8	138.8	
W	a	u	k		
40.8	61.4	77.7	94.0		
40.8	61.4	77.7	94.0		
14.0	158.0				



9.0" Radius, 2.0" Border, White on Green;  
 [WEST] E Mod; [TOLLWAY] E Mod; [Milwaukee] E Mod; Down Arrow 22.0" 270{;  
 Down Arrow 22.0" 270{;  
 Table of letter and object lefts.

W	E	S	T
40.0	94.0	112.6	124.0
40.0	94.0	112.6	124.0
T	O	L	L
94.0	103.5	114.4	123.9
94.0	103.5	114.4	123.9
M	i	l	w
38.3	59.5	68.7	76.3
38.3	59.5	68.7	76.3
14.0	158.0		

REVISIONS	
NAME	DATE

ILLINOIS DEPARTMENT OF TRANSPORTATION  
 I-94 (EDENS)  
 DEMPSTER - DUNDEE  
 SIGN PANEL DETAILS  
 SCALE: VERT. NONE  
 HORIZ.  
 DATE 2/8/2005  
 DRAWN BY: BCK/RDB  
 DESIGNED BY: RDB  
 CHECKED BY: CS/DAD

PLOT DATE: 2/8/2005  
 FILE NAME: I-94 EDENS / IN.  
 REFERENCE: #REFS