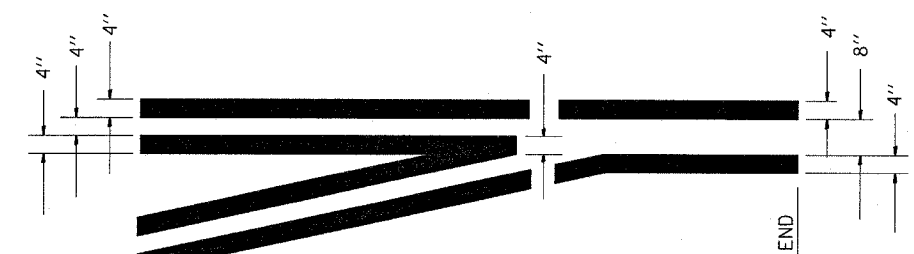
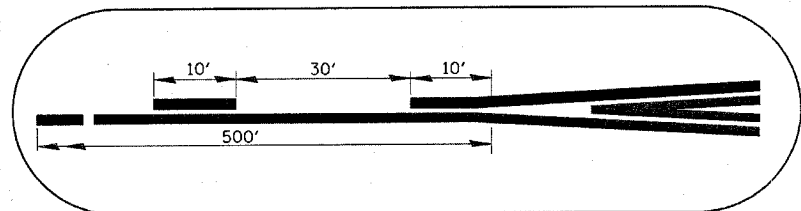
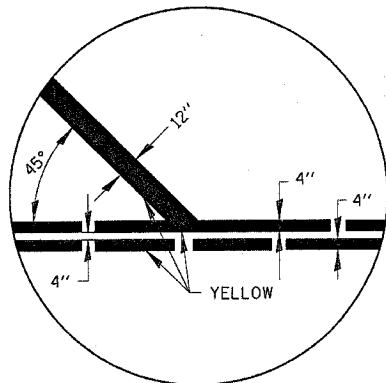


F.A.S. RTE.	SECTION	COUNTY	TOTAL SHEETS	SHEET NO.
1517	IN	MCLEAN	21	11
STA. TO STA.		FED. ROAD DIST. NO. ILLINOIS FED. AID PROJECT		




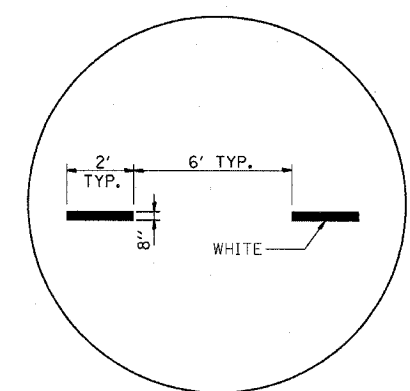
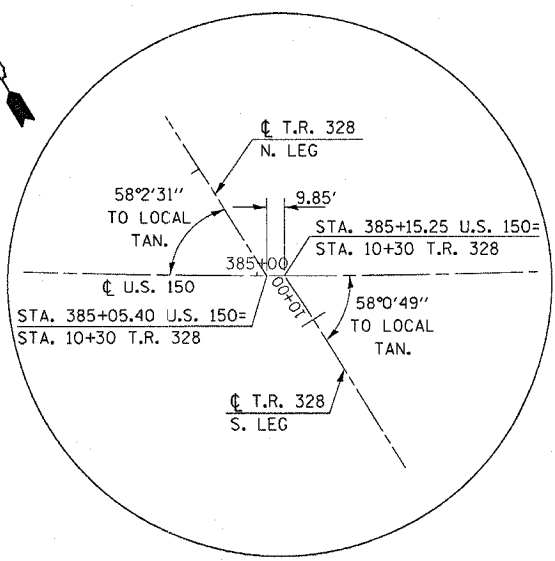
EXISTING HORIZONTAL CURVE DATA
 P.I. STA= 385+58.48
 P.C. STA= 380+47.83
 P.T. STA= 390+64.83
 $\Delta = 12^\circ 52' 55''$
 T= 510.65'
 R= 4523.35'
 D= 1° 16' 00"
 L= 1017.00'
 E= 28.73'
 S.E.= 0.021 FT/FT
 S.E. ATTAINED STA. 379+04.50 TO STA. 381+19.50
 S.E. REMOVED STA. 389+93.16 TO STA. 392+08.16

2-CTR. CURVE
 R1 = 30'
 R2 = 175'
 O/S = 6.5'

2-CTR. CURVE
 R1 = 30'
 R2 = 175'
 O/S = 6.5'

SEE DETAILS FOR APPROACH PAVEMENT MARKING

SEE DETAILS FOR APPROACH PAVEMENT MARKING



REVISIONS	
NAME	DATE

ILLINOIS DEPARTMENT OF TRANSPORTATION
GEOMETRICS AND PAVEMENT MARKING
 SCALE: VERT. _____
 DATE _____ HORIZ. _____
 DRAWN BY _____
 CHECKED BY _____