

F.A.P. RTE.	SECTION	COUNTY	TOTAL SHEETS	SHEET NO.
332	(6Z)RS-2	KANKAKEE	12	1

STATE OF ILLINOIS
DEPARTMENT OF TRANSPORTATION

DIVISION OF HIGHWAYS

**PROPOSED
HIGHWAY PLANS**

F.A.P. ROUTE 332 (IL. 1 & 17)
SECTION (6Z)RS-2

KANKAKEE COUNTY
C-93-017-05

MILL AND RESURF FROM
ILL. 114 TO SECOND ST. IN MOMENCE

INDEX OF SHEETS

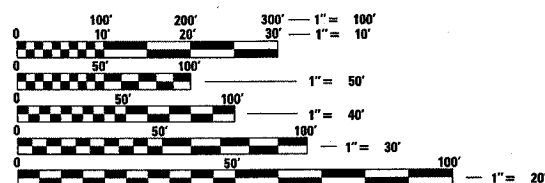
- 1 COVER SHEET
- 2 GENERAL NOTES
- 3 SUMMARY OF QUANTITIES
- 4 TYPICAL SECTIONS
- 5 SCHEDULES
- 6-8 PAVEMENT MARKING
- 9-12 DETAILS

HIGHWAY STANDARDS

- 701502-01 URBAN LANE CLOSURE 2L, 2W, WITH BIDIRECTIONAL LEFT TURN LANE
- 702001-05 TRAFFIC CONTROL DEVICES
- 720001 SIGN PANEL MOUNTING DETAILS
- 720006 SIGN PANEL ERECTION DETAILS

DISTRICT 3 NO. (815) 434-6131

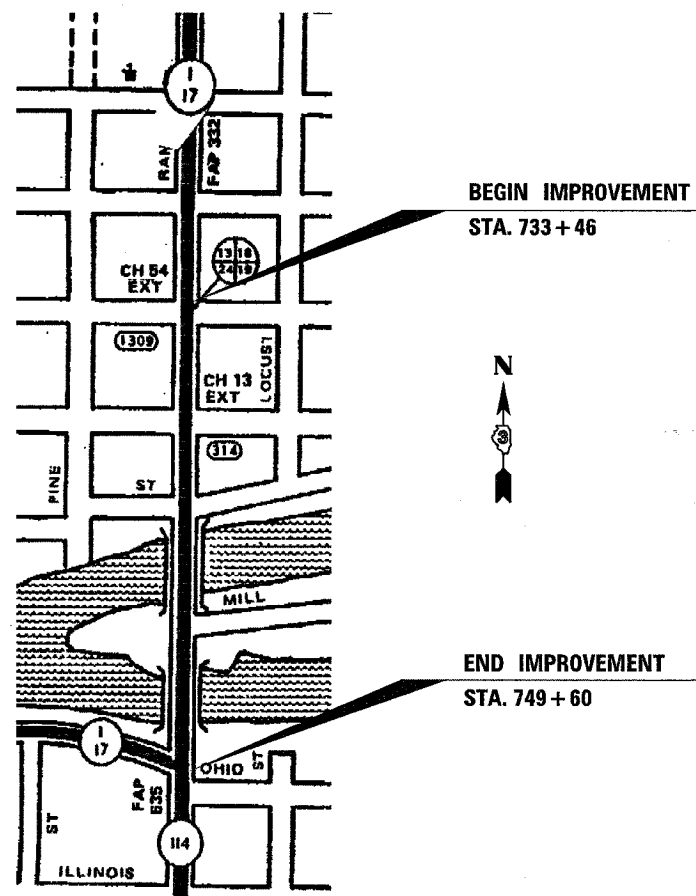
PROJECT ENGINEER: D. BROVIK
UNIT CHIEF: G. BERTOLINO
TOWNSHIP: MOMENCE & GANEER



FULL SIZE PLANS HAVE BEEN PREPARED USING STANDARD ENGINEERING SCALES. REDUCED SIZED PLANS WILL NOT CONFORM TO STANDARD SCALES. IN MAKING MEASUREMENTS ON REDUCED PLANS, THE ABOVE SCALES MAY BE USED.

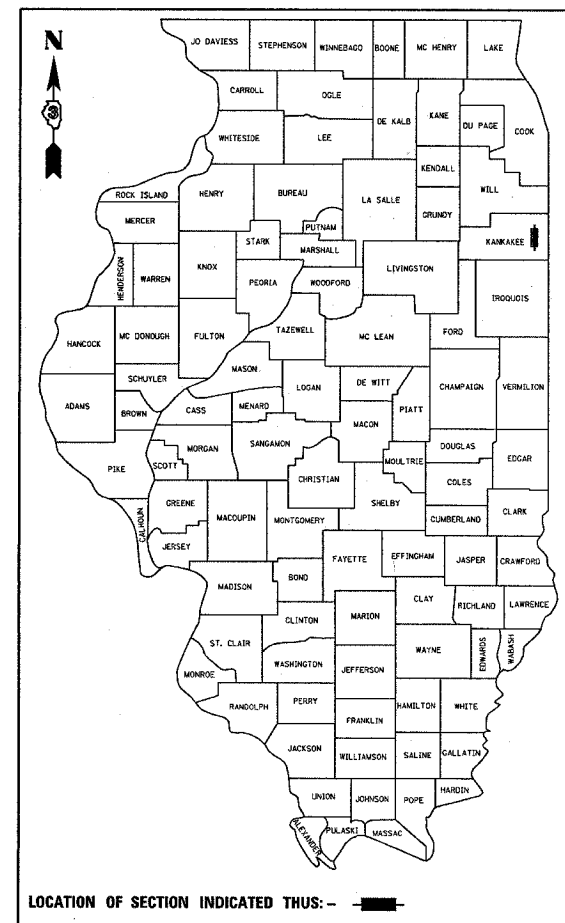
J.U.L.I.E.
JOINT UTILITY LOCATION INFORMATION FOR EXCAVATION
1-800-892-0123

CONTRACT NO. 66540



GROSS LENGTH = 1,614 FT. = .31 MI.
NET LENGTH = 1,614 FT. = .31 MI.

D-93-019-05



LOCATION OF SECTION INDICATED THUS: - - - - -

FUNCTION CLASSIFICATION
OTHER PRINCIPLE ARTERIAL

2004 ADT = 12,100
P.V. = 85.3% S.U. = 9.9% M.U. = 4.8%

STATE OF ILLINOIS
DEPARTMENT OF TRANSPORTATION
DIVISION OF HIGHWAYS

SUBMITTED FEB 8 20 05

August L. Monts
DEPUTY DIRECTOR OF HIGHWAYS, REGION ENGINEER

March 25, 20 05
Mike Hine
ENGINEER OF DESIGN AND ENVIRONMENT

March 25, 20 05
Victor Moders
DIRECTOR, DIVISION OF HIGHWAYS

PRINTED BY THE AUTHORITY
OF THE STATE OF ILLINOIS