

PROJECT ENGINEER: RICH DOTSON (309) 671-3455

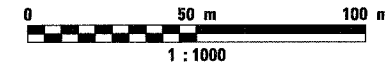


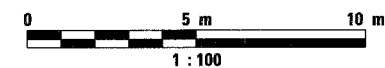

DESIGN DESIGNATION

FAI ROUTE 74 (ML PAVEMENT)-7625 (25) INTERSTATE 38.28(PCC-30)
 FAI ROUTE 74 (RAMP PAVEMENT)-1455 (25) INTERSTATE 9.23(PCC-30)
 WAR MEMORIAL DRIVE - 3460 (25) ARTERIAL 10.76(COMP-20)
 GLEN AVENUE - 3040 (25) ARTERIAL 11.52(COMP-20)

SURVEY BOOK NOS.
 2841A THRU 2841E

LIAISON ENGINEER: CHRISTOPHER MAUSHARD (309) 671-3464

METRIC RATIOS



FULL SIZE PLANS HAVE BEEN PREPARED USING STANDARD ENGINEERING SCALES. REDUCED SIZED PLANS WILL NOT CONFORM TO STANDARD SCALES. IN MAKING MEASUREMENTS ON REDUCED PLANS, THE ABOVE SCALES MAY BE USED.

J.U.L.I.E. 1-800-892-0123
 JOINT UTILITY LOCATION INFORMATION FOR EXCAVATION

CATALOG NO. 031087-17D
 CONTRACT NO. 68200

- BITUMINOUS SUPERPAVE
- NPDES PERMIT REQUIRED
- QC/QA BITUMINOUS
- QC/QA CONCRETE

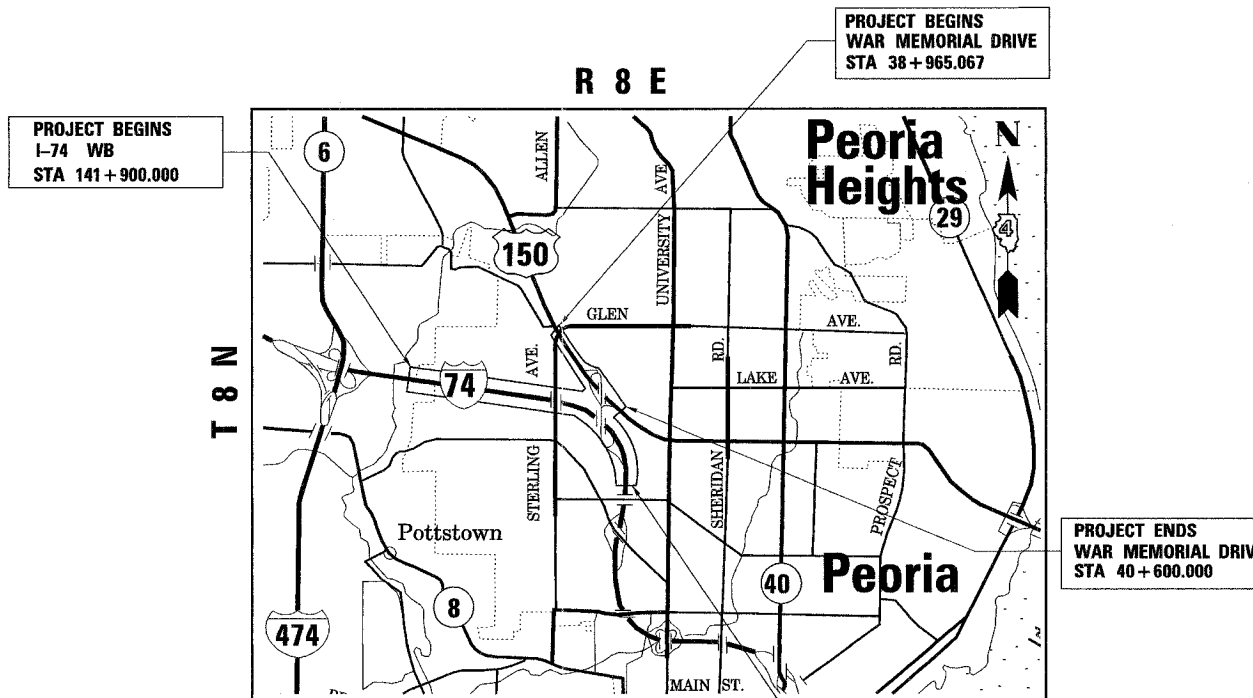
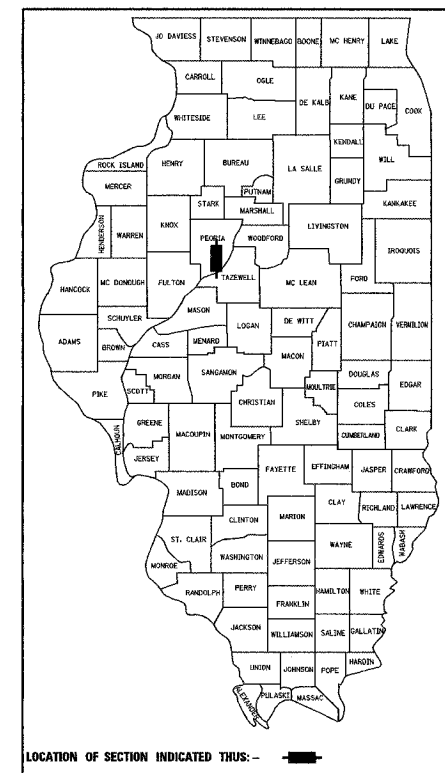
**STATE OF ILLINOIS
 DEPARTMENT OF TRANSPORTATION
 DIVISION OF HIGHWAYS**

**PROPOSED
 HIGHWAY PLANS**

FAI ROUTE 74 (I-74)
 SECTION (72-7)R-3
 PEORIA COUNTY
 C-94-009-02

F.A. RTE.	SECTION	COUNTY	TOTAL SHEETS	SHEET NO.
74	(72-7)R-3	PEORIA	1360	18

D-94-009-02



LOCATION MAP

MAP SCALE 1:25,000

**GROSS LENGTH OF IMPROVEMENT: 4.334 km (2.693 MILES)
 NET LENGTH OF IMPROVEMENT: 4.334 km (2.693 MILES)**

DESIGNED BY:



PARSONS TRANSPORTATION GROUP
 Engineers and Planners

10 SOUTH RIVERSIDE CHICAGO, IL. 60606

PROJECT ENGINEER: MARK W. PETERSON (312) 930-5100

PRINTED BY THE AUTHORITY OF THE STATE OF ILLINOIS

11/12/2004 SET#1