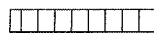
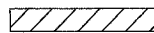










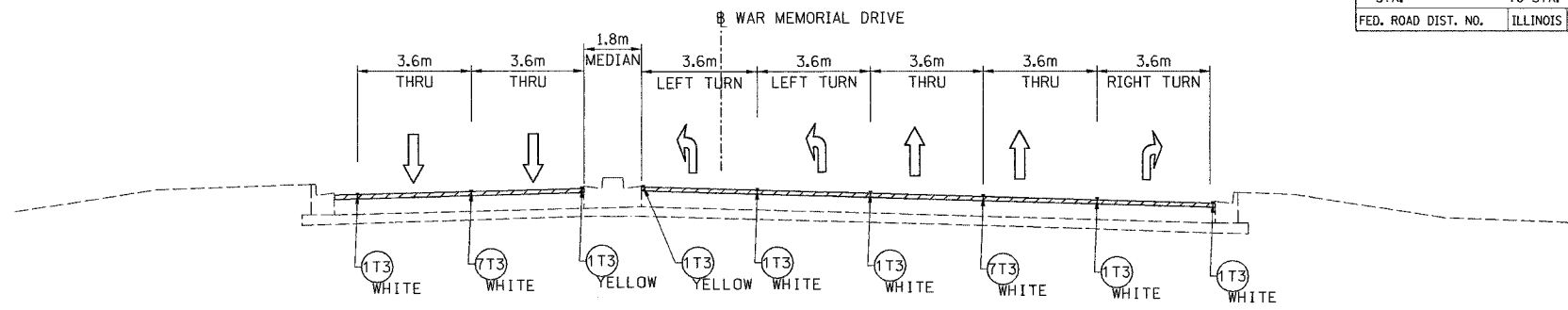
F.A. RTE.	SECTION	COUNTY	TOTAL SHEETS	SHEET NO.
74	(72-7)R-3	PEORIA	1360	124
STA.		TO STA.		
FED. ROAD DIST. NO.		ILLINOIS	FED. AID PROJECT	

LEGEND

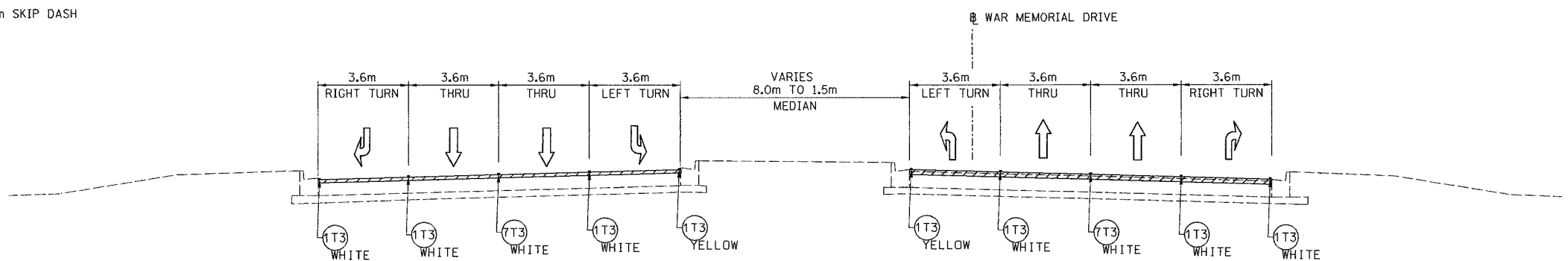
-  TEMPORARY PAVEMENT
-  CONSTRUCTION THIS STAGE
-  CONSTRUCTION IN PROCEEDING STAGES
-  DIRECTION OF TRAFFIC
-  PLASTIC DRUM LIGHTED WITH STEADY BURNING MONODIRECTIONAL LIGHT AT 15.0m O.C. (TYP)
-  TEMPORARY CONCRETE BARRIER

TEMPORARY PAVEMENT MARKING TAPE, TYPE III

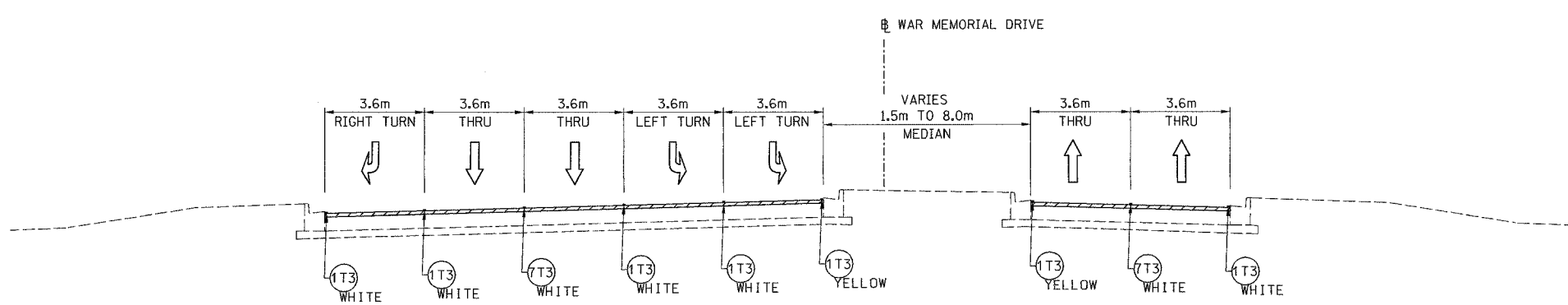
-  100 mm SOLID
-  100 mm SOLID, WET
-  100 mm DOUBLE SOLID
-  100 mm SKIP DASH



TYPICAL SECTION 1; WAR MEMORIAL DRIVE
STA. 38+965.067 TO STA. 39+006
(WEST OF STERLING AVENUE)



TYPICAL SECTION 2; WAR MEMORIAL DRIVE
STA. 39+046 TO STA. 39+411
(EAST OF STERLING AVENUE & WEST OF SCENIC DRIVE)



TYPICAL SECTION 3; WAR MEMORIAL DRIVE
STA. 39+428 TO STA. 40+480.810
(EAST OF SCENIC DRIVE)

- NOTES:
1. WORK AREA OF ENTIRE STAGE SHOWN. OPERATE USING SMALLER, MOVING WORK AREAS IN CONFORMANCE WITH THE WORKING RESTRICTIONS OF THE SPECIAL PROVISIONS AND STAGE 3-1 MOT SCHEMATIC.
 2. MAINTAIN PRE-EXISTING LANE ASSIGNMENTS IN AREAS AWAY FROM ACTIVE WORK AREA.
 3. EXISTING BASE COURSE WHICH REMAINS IS CROWNED. PROPOSED CROWN MAY NOT BE AT SAME LOCATION AS THE EXISTING CROWN.
 4. ONLY CURB AND GUTTER SECTIONS SHOWN. AREAS OF EXISTING SHOULDERS IN LIEU OF CURB AND GUTTER SIMILAR UNLESS OTHERWISE NOTED

REVISIONS	
NAME	DATE

ILLINOIS DEPARTMENT OF TRANSPORTATION
MOT TYPICAL SECTIONS
WAR MEMORIAL DRIVE
STAGE 3-1
DRAWN BY CADD
CHECKED BY KJW
DATE 11/12/04

