
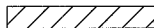






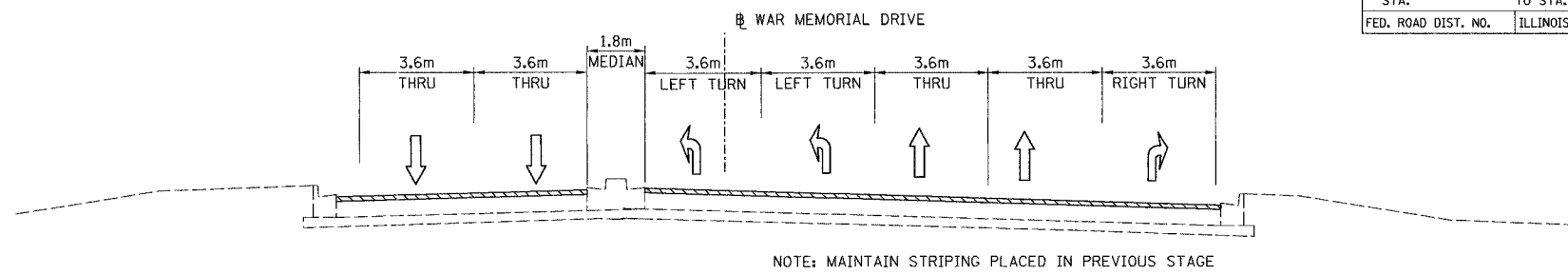
F.A. - RTE.	SECTION	COUNTY	TOTAL SHEETS	SHEET NO.
74	(72-7)R-3	PEORIA	1360	150
STA.		TO STA.		
FED. ROAD DIST. NO.		ILLINOIS FED. AID PROJECT		

### LEGEND

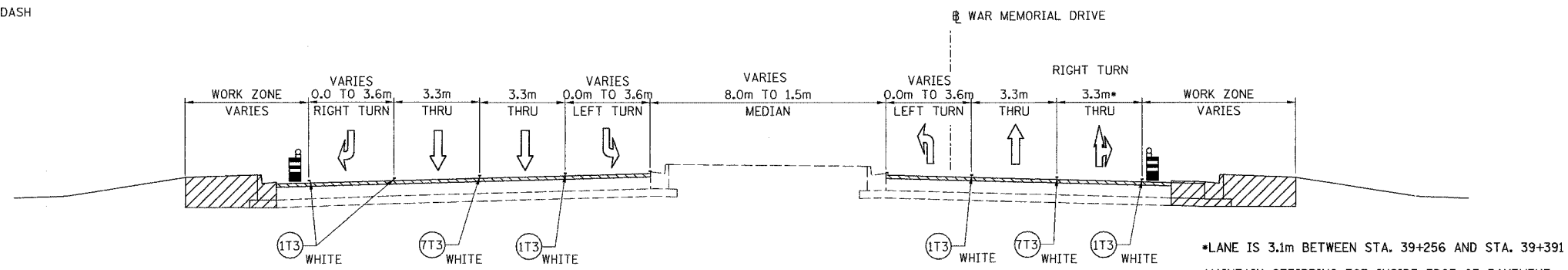
-  TEMPORARY PAVEMENT
-  CONSTRUCTION THIS STAGE
-  CONSTRUCTION IN PROCEEDING STAGES
-  DIRECTION OF TRAFFIC
-  PLASTIC DRUM LIGHTED WITH STEADY BURNING MONODIRECTIONAL LIGHT AT 15.0m O.C. (TYP)
-  TEMPORARY CONCRETE BARRIER

#### TEMPORARY PAVEMENT MARKING TAPE, TYPE III

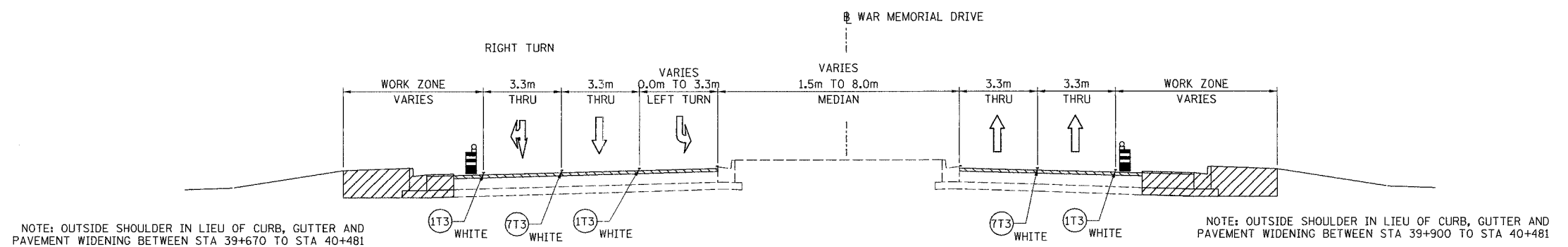
- (1T3) 100 mm SOLID
- (1W3) 100 mm SOLID, WET
- (6T3) 100 mm DOUBLE SOLID
- (7T3) 100 mm SKIP DASH



TYPICAL SECTION 1; WAR MEMORIAL DRIVE  
STA. 38+965.067 TO STA. 39+006  
(WEST OF STERLING AVENUE)



TYPICAL SECTION 2; WAR MEMORIAL DRIVE  
STA. 39+046 TO STA. 39+411  
(EAST OF STERLING AVENUE & WEST OF SCENIC DRIVE)



TYPICAL SECTION 3; WAR MEMORIAL DRIVE  
STA. 39+428 TO STA. 40+480.810  
(EAST OF SCENIC DRIVE)

REVISIONS		ILLINOIS DEPARTMENT OF TRANSPORTATION MOT TYPICAL SECTIONS WAR MEMORIAL DRIVE STAGE 3-2
NAME	DATE	
		DRAWN BY CADD CHECKED BY KJW



DATE 11/12/04