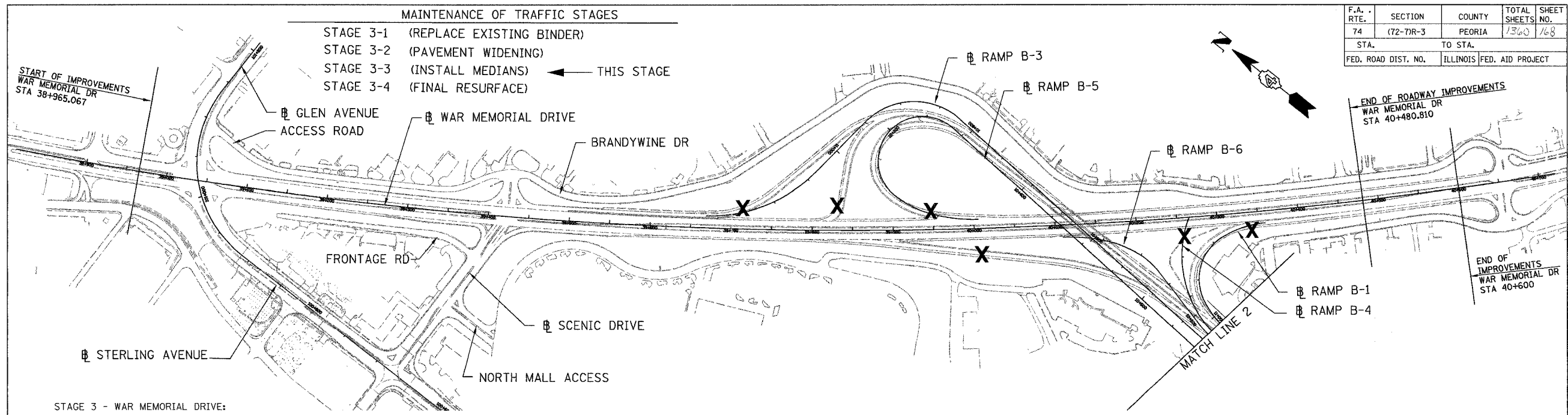


F.A. RTE.	SECTION	COUNTY	TOTAL SHEETS	SHEET NO.
74	(72-7)R-3	PEORIA	1360	168
STA.		TO STA.		
FED. ROAD DIST. NO.		ILLINOIS	FED. AID PROJECT	



STAGE 3 - WAR MEMORIAL DRIVE:
STAGE 3-3 - INSTALL MEDIANS


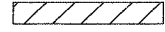




CONSTRUCTION:


- Construct/perfrom the following during this Stage 3-3;
1. Proposed medians along War Memorial Drive, Sterling Avenue and Scenic Drive as indicated in the Proposed Roadway Plans and these MOT Plans.
 2. Proposed pavement widening along the inside pavement edge, adjacent to Proposed Medians.
 3. Proposed islands along Scenic Drive, south of War Memorial Drive.
 4. Drainage Improvements related to median work, as indicated on the Drainage & Utility Plans.

MAINTENANCE OF TRAFFIC:

1. Traffic Control to conform with the Stage 3-3 MOT Plans. Relocate temporary traffic signals as needed to accomodate lane assignments.
2. Maintain two lanes of traffic in each direction along War Memorial Drive, Sterling Avenue and Glen Avenue, as indicated on the Stage 3-3 MOT Plan.
3. Maintain one lane of traffic in each direction along Scenic Drive, Brandywine, Frontage Road & Access Road, as indicated on the Stage 3-3 MOT Plan.
4. Short term closures of the MOT lanes shown may be permitted, as directed and approved by the Engineer. Such Lane closures shall conform with IDOT Standards 701401, 70501, or other applicable standards as determined by the Engineer.
5. Substage median and island installation along Scenic Drive as indicated on the MOT 3-3 Plans.

LEGEND

-  TEMPORARY PAVEMENT
-  CONSTRUCTION THIS STAGE
-  CONSTRUCTED IN PRECEDING STAGES
-  NUMBER OF TRAFFIC LANES DURING THIS STAGE
-  DIRECTION OF TRAFFIC
-  LANE CLOSED



REVISIONS	
NAME	DATE

ILLINOIS DEPARTMENT OF TRANSPORTATION
MAINTENANCE OF TRAFFIC
WAR MEMORIAL DRIVE
SCHEMATIC
STAGE 3-3

DATE 11/12/04

DRAWN BY CADD
CHECKED BY KJW