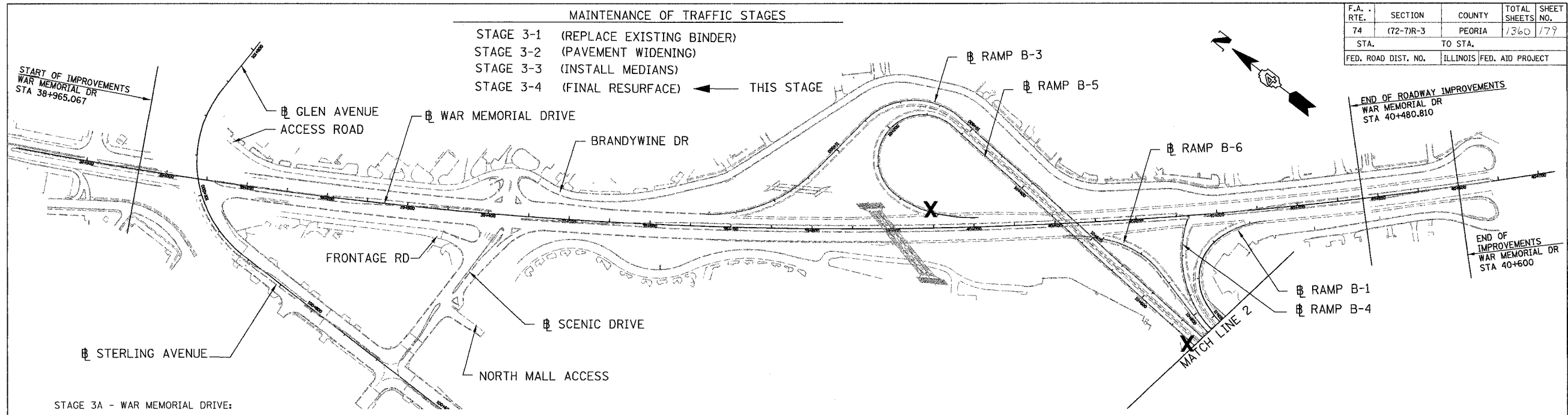


F.A. RTE.	SECTION	COUNTY	TOTAL SHEETS	SHEET NO.
74	(72-7)R-3	PEORIA	1360	179
STA.		TO STA.		
FED. ROAD DIST. NO.		ILLINOIS	FED. AID PROJECT	



MAINTENANCE OF TRAFFIC STAGES

STAGE 3-1 (REPLACE EXISTING BINDER)
 STAGE 3-2 (PAVEMENT WIDENING)
 STAGE 3-3 (INSTALL MEDIANS)
 STAGE 3-4 (FINAL RESURFACE) ← THIS STAGE

STAGE 3A - WAR MEMORIAL DRIVE:
 STAGE 3-4 - FINAL RESURFACE

CONSTRUCTION:



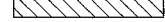



Construct/perform the following during this Stage;


- 1 Place proposed bituminous surface course on War Memorial Drive, Sterling Avenue, Glen Avenue, Scenic Drive, Brandywine Road and North Mall Access Road as indicated in the Proposed Roadway Plans.
2. The remaining drainage improvements, as indicated on the Drainage & Utility Plans.
3. Install Proposed Permanent Pavement Marking and the remaining other improvements as indicated on the Plans.

MAINTENANCE OF TRAFFIC:

1. MOT for resurfacing to confirm with IDOT Standard 701401 for divided streets and IDOT Standard 701501 for undivided streets.
2. Maintain two lanes of traffic in each direction along War Memorial Drive, Sterling Avenue and Glen Avenue.
3. Maintain one lane of traffic in each direction along Scenic Drive, Brandywine, Frontage Road & Access Road.

LEGEND

-  TEMPORARY PAVEMENT
-  CONSTRUCTION THIS STAGE
-  CONSTRUCTED IN PRECEDING STAGES
-  NUMBER OF TRAFFIC LANES DURING THIS STAGE
-  DIRECTION OF TRAFFIC
-  LANE CLOSED



REVISIONS	
NAME	DATE

ILLINOIS DEPARTMENT OF TRANSPORTATION
 MAINTENANCE OF TRAFFIC
 WAR MEMORIAL DRIVE
 SCHEMATIC
 STAGE 3-4

DATE 11/12/04

DRAWN BY CADD
 CHECKED BY KJW

