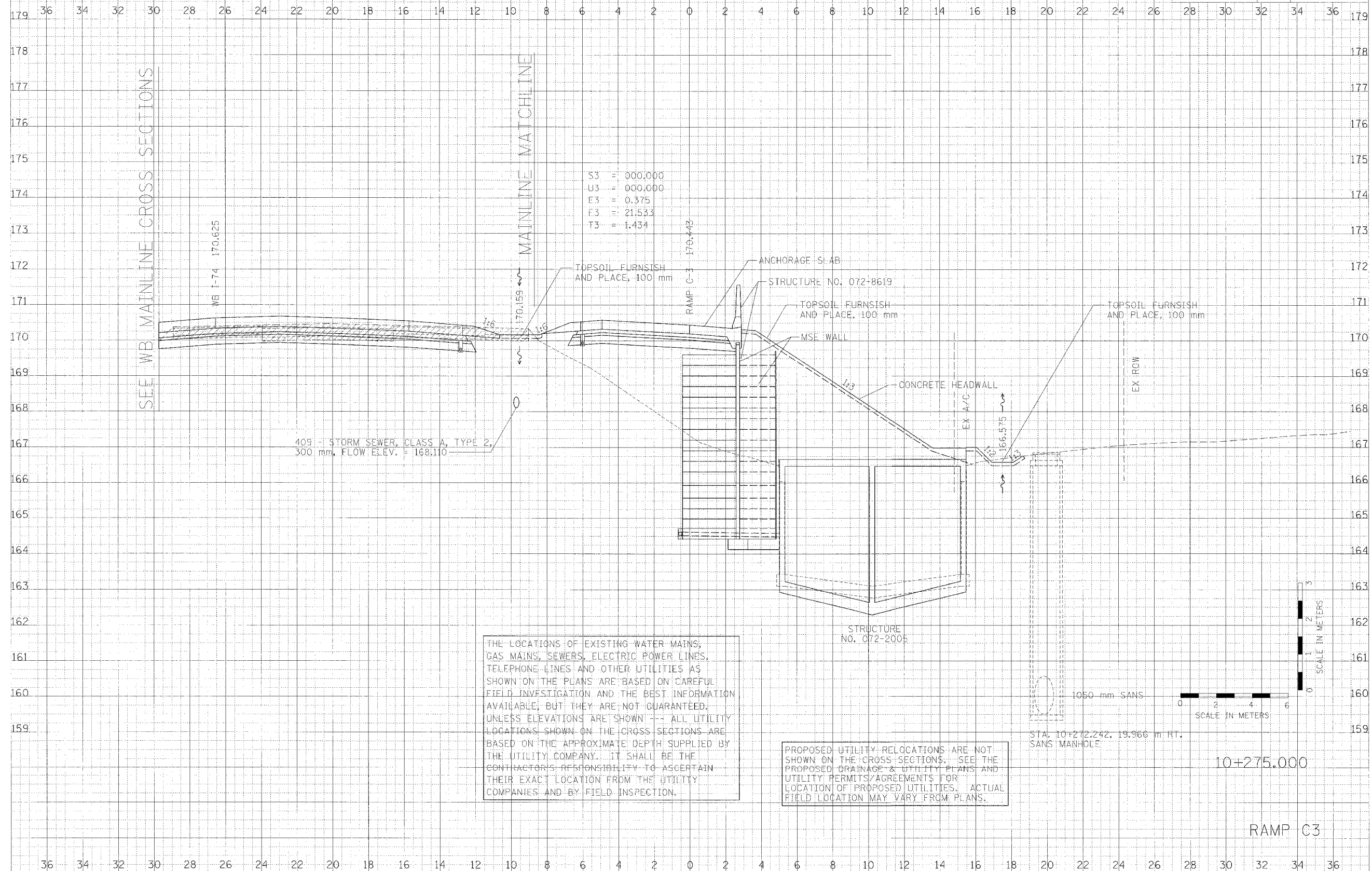


F.A.I. RTE.	SECTION	COUNTY	TOTAL SHEETS NO.	SHEET NO.
74	172-71R-3	PEORIA	1360	1165
STA.		TO STA.		
FED. ROAD DIST. NO.		ILLINOIS FED. AID PROJECT		





S3 = 000.000
 U3 = 000.000
 E3 = 0.375
 F3 = 21.533
 T3 = 1.434

409 - STORM SEWER, CLASS A, TYPE 2,
 300 mm, FLOW EX. EV. = 168.110

THE LOCATIONS OF EXISTING WATER MAINS, GAS MAINS, SEWERS, ELECTRIC POWER LINES, TELEPHONE LINES AND OTHER UTILITIES AS SHOWN ON THE PLANS ARE BASED ON CAREFUL FIELD INVESTIGATION AND THE BEST INFORMATION AVAILABLE, BUT THEY ARE NOT GUARANTEED. UNLESS ELEVATIONS ARE SHOWN --- ALL UTILITY LOCATIONS SHOWN ON THE CROSS SECTIONS ARE BASED ON THE APPROXIMATE DEPTH SUPPLIED BY THE UTILITY COMPANY. IT SHALL BE THE CONTRACTOR'S RESPONSIBILITY TO ASCERTAIN THEIR EXACT LOCATION FROM THE UTILITY COMPANIES AND BY FIELD INSPECTION.

PROPOSED UTILITY RELOCATIONS ARE NOT SHOWN ON THE CROSS SECTIONS. SEE THE PROPOSED DRAINAGE & UTILITY PLANS AND UTILITY PERMITS/AGREEMENTS FOR LOCATION OF PROPOSED UTILITIES. ACTUAL FIELD LOCATION MAY VARY FROM PLANS.

STA. 10+272.242, 19.966 m RT.
 SANS MANHOLE
 10+275.000



DATE: _____ BY: _____
 SURVEYED: _____
 CHECKED: _____
 NOTE BOOK: _____
 AREA CHECKED: _____

DATE: _____ BY: _____
 SURVEYED: _____
 CHECKED: _____
 NOTE BOOK: _____
 AREA CHECKED: _____

CLARK ENGINEERS, INC.

RAMP C3