

PROJECT ENGINEER: RICH DOTSON Ph 671-3455

LIAISON ENGINEER: CHRISTOPHER MAUSHARD Ph 671-3464

F.A.I. R.T.E.	SECTION	COUNTY	TOTAL SHEETS	SHEET NO.
74	(72-7)R-3	PEORIA	1360	1345

68200 1

### INDEX OF SHEETS

- 1345 1. COVER SHEET
- 1346 2. LISTING OF STANDARDS
- 1347 3. BILL OF MATERIALS
- 1348-1349 4.-5. TYPICAL SECTIONS
- 1350-1351 6.-7. SCHEDULE OF QUANTITIES
- 1352 8. MAINTENANCE OF TRAFFIC
- 1353-1355 9.-11. ROADWAY PLANS
- 1356 12. BUTT JOINT (SPECIAL) DETAIL
- 1357-1360 13.-16. DISTRICT CADD STANDARDS

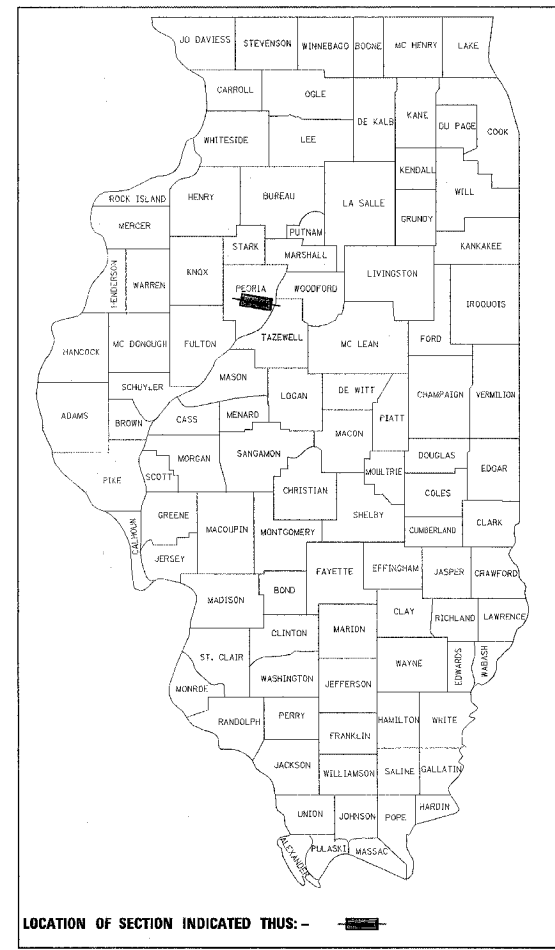
STATE OF ILLINOIS  
DEPARTMENT OF TRANSPORTATION  
DIVISION OF HIGHWAYS  
**PROPOSED  
HIGHWAY PLANS**

### DESIGN DESIGNATION

FAI ROUTE 74 - 7625 (25) INTERSTATE 38.28

FAI ROUTE 74 (I-74)  
SECTION (72-7)R-3  
PROJECT  
PEORIA COUNTY

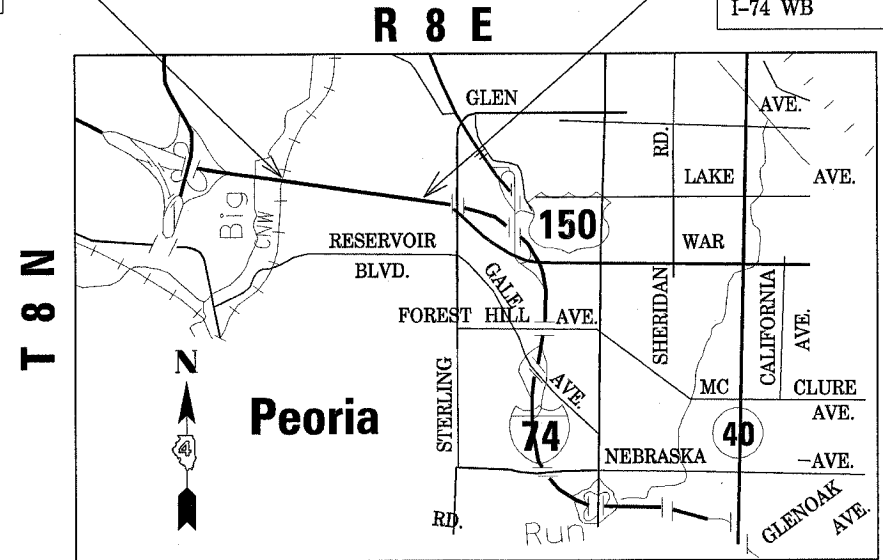
D-94-009-02



C-94-009-02

PROJECT BEGINS  
STATION 140+902.744  
I-74 WB

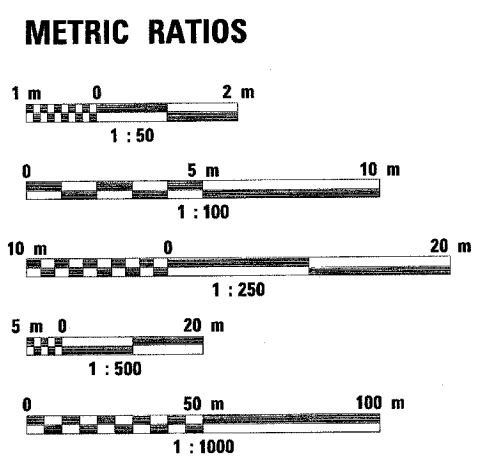
PROJECT ENDS  
STATION 141+900.000  
I-74 WB



LOCATION MAP

QC/QA BITUMINOUS

BITUMINOUS SUPERPAVE



**GROSS LENGTH OF IMPROVEMENT: 1.000 km (0.621 MILES)**  
**NET LENGTH OF IMPROVEMENT: 1.000 km (0.621 MILES)**

PLAN SET #4

PRINTED BY THE AUTHORITY  
OF THE STATE OF ILLINOIS

J.U.L.I.E.  
JOINT UTILITY LOCATION INFORMATION FOR EXCAVATION  
1-800-892-0123

CONTRACT NO. 68200 CATALOG NO. 031087-17D