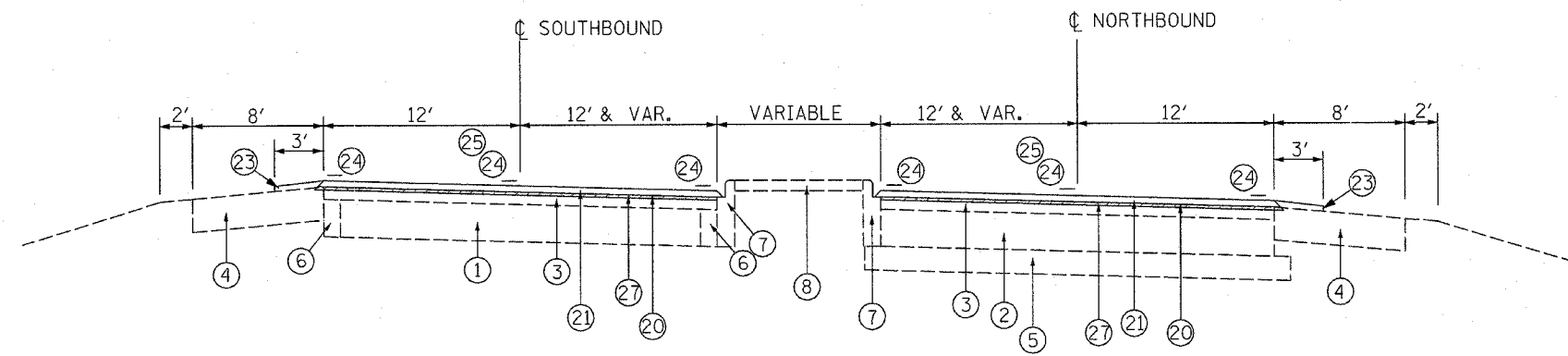
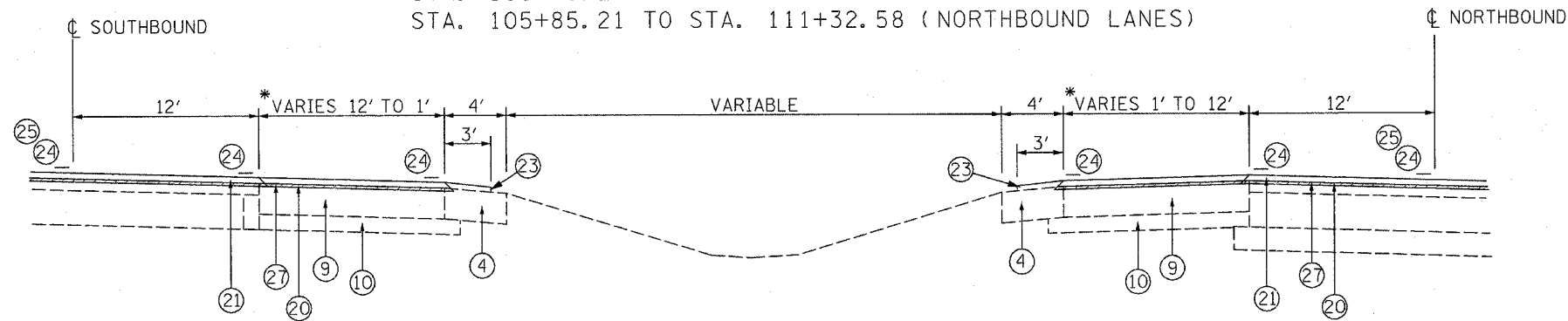


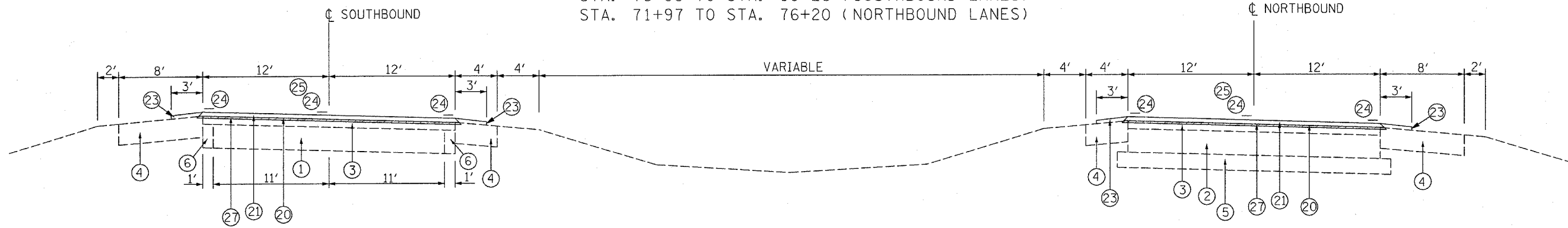
F.A.P. RTE.	SECTION	COUNTY	TOTAL SHEETS	SHEET NO.
71	(3R)RS-5	SANGAMON	25	5
STA.		TO STA.		
FED. ROAD DIST. NO.		ILLINOIS FED. AID PROJECT		
CONTRACT NO. 72614				



STA. 108+43.29 TO STA. 111+93.29 (SOUTHBOUND LANES)
 STA. 105+85.21 TO STA. 111+32.58 (NORTHBOUND LANES)



LEFT TURN LANES FOR C.E. ENTRANCE AT STA. 76+00 (SOUTHBOUND)
 *200' (12' WIDTH) - 200' TAPER
 STA. 76+00 TO STA. 80+23 (SOUTHBOUND LANES)
 STA. 71+97 TO STA. 76+20 (NORTHBOUND LANES)



STA. 66+90.50 TO STA. 108+43.29 (SOUTHBOUND LANES)
 STA. 64+69.41 TO STA. 105+85.21 (NORTHBOUND LANES)

1. ORIGINAL 22' P.C. CONCRETE PAVEMENT (1940)
2. EXISTING P.C. CONCRETE BASE COURSE 9" (1962)
3. EXISTING BITUMINOUS SURFACE AND BINDER COURSE 3" (1962)
4. EXISTING AGGREGATE SHOULDER 8" (1962)
5. EXISTING SUB-BASE GRANULAR MATERIAL TYPE A 6" (1962)
6. EXISTING P.C. CONCRETE BASE COURSE WIDENING 9" (1962)
7. EXISTING CONCRETE CURB AND GUTTER (1962)
8. EXISTING P.C. CONCRETE MEDIAN SURFACE 2 1/2" OR P.C. CONCRETE MEDIAN TYPE B MODIFIED (SOLID) (1962)
9. EXISTING P.C. CONCRETE BASE 8" (1975)
10. EXISTING STABILIZED SUB-BASE 4" (1975)
11. EXISTING GRAVEL SHOULDER TYPE B (1962)
12. EXISTING BITUMINOUS CONCRETE SURFACE 2" (1977)
13. EXISTING BITUMINOUS CONCRETE SURFACE 1 1/2" (1991)
14. EXISTING AGGREGATE SHOULDERS (PLACED AT VARIOUS TIMES - NO DEFINED THICKNESS)
15. EXISTING GUARDRAIL
16. EXISTING BITUMINOUS CONCRETE SURFACE 1 1/2" (1996)
17. EXISTING BITUMINOUS CONCRETE SHOULDER 8' (1996)
18. EXISTING AGGREGATE SHOULDER, TY. B 6" (1996)
20. PROPOSED LEVELING BINDER (MACHINE METHOD), SUPERPAVE N 50 (3/4")
21. PROPOSED BITUMINOUS CONCRETE SURFACE COURSE, SUPERPAVE, MIX "D" N50 (1 1/2")
22. PROPOSED BITUMINOUS CONCRETE BASE COURSE WIDENING, SUPERPAVE 10 INCH
23. PROPOSED AGGREGATE SHOULDERS, TYPE B
24. PROPOSED PAVEMENT MARKING
25. PROPOSED RAISED REFLECTIVE PAVEMENT MARKERS
27. PROPOSED BITUMINOUS SURFACE REMOVAL (VARIABLE DEPTH) - NOMINAL DEPTH AT ϕ 1/2"
28. PROPOSED BITUMINOUS SURFACE REMOVAL 1 1/2"

REVISIONS		ILLINOIS DEPARTMENT OF TRANSPORTATION
NAME	DATE	
		F.A.P. RTE. 71 (IL 54) TYPICAL SECTIONS
		DRAWN BY CHECKED BY
		DATE

c:\projects\ed52901\jcd-fnal_12-20-04\typicalsection.dgn
 2/10/2005
 *REF01