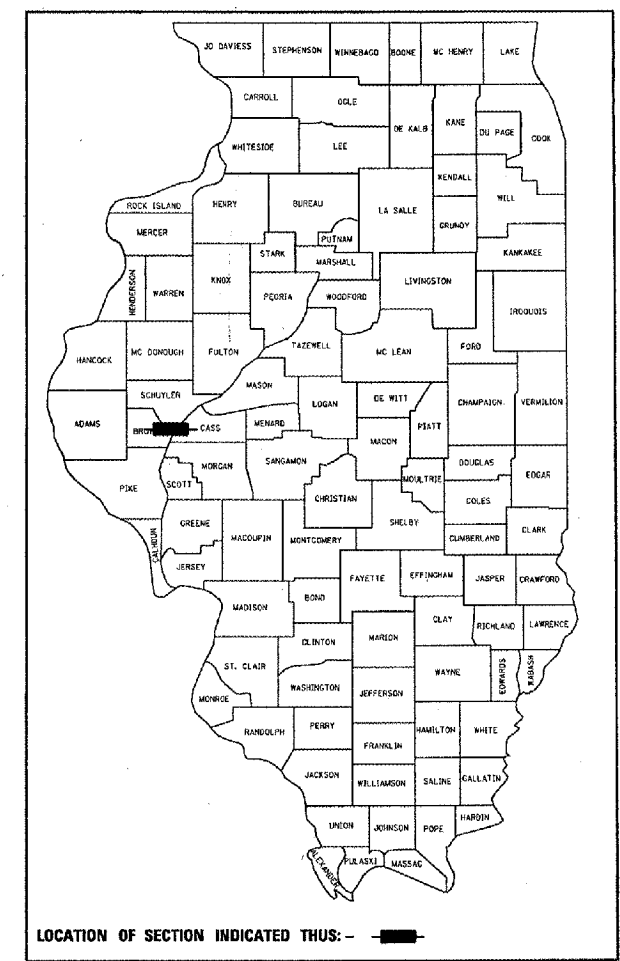


| F.A.P. RTE. | SECTION | COUNTY | TOTAL SHEETS | SHEET NO. |
|-------------|---------|--------|--------------|-----------|
| * | ** | BROWN | 89 | 1 |

VARIOUS (LAGRANGE WETLAND BANK) D6 WETLAND MITIGATION NO.1

D-96-503-05



STATE OF ILLINOIS
DEPARTMENT OF TRANSPORTATION
DIVISION OF HIGHWAYS

**PROPOSED
HIGHWAY PLANS**

VARIOUS ROUTES
(LA GRANGE WETLAND BANK)
D6 WETLAND MITIGATION NO.1

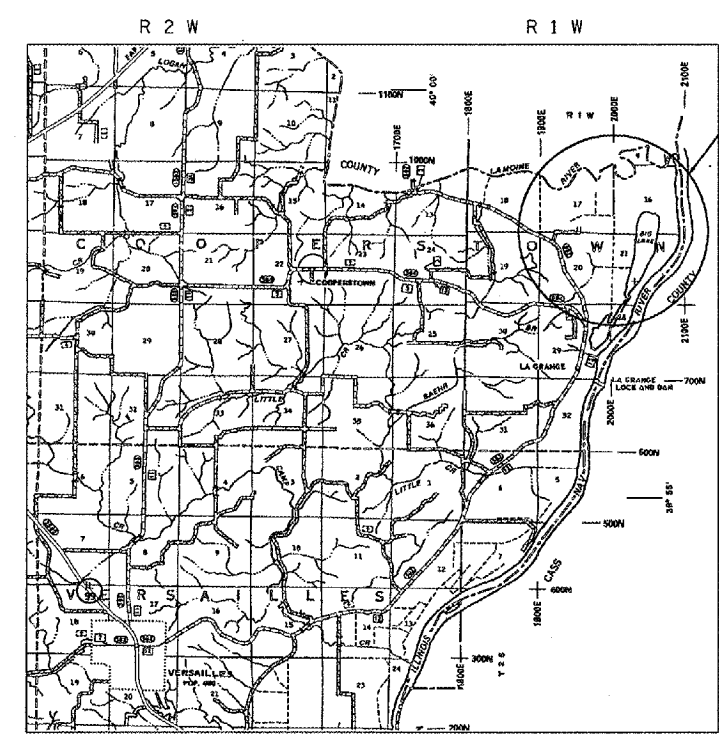
BROWN COUNTY
C-96-510-05

LIST OF STANDARDS

| |
|-----------|
| 280001-02 |
| 542401 |
| 702001-05 |
| 000001-04 |
| BLR 21-6 |

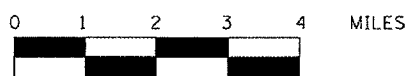
INDEX OF SHEETS

| SHEET NO. | DESCRIPTION |
|-----------|---|
| 1 | COVER SHEET |
| 2 | GENERAL NOTES & COMMITMENTS |
| 3 | SUMMARY OF QUANTITIES |
| 4 - 6 | SCHEDULE OF QUANTITIES |
| 7 | SITE MAP - GENERAL PLAN VIEW, SHEET LAYOUT |
| 8 - 12 | PLAN SHEETS - PR EARTH BERMS TO DEACTIVATE DRAINAGE DITCH AT EAST MARGIN, FIELDS 1 & 2 |
| 13 - 14 | PLAN SHEETS - PR EARTH BERMS TO DEACTIVATE DRAINAGE DITCH AT SOUTH AND EAST MARGINS, FIELD 3 |
| 15 - 16 | PLAN & PROFILE SHEETS - PR DRAINAGE WAY TO CONNECT POND WITH BIG LAKE, FIELD 3 |
| 17 - 22 | PLAN & PROFILE SHEETS - PR RE-ESTABLISHMENT OF HORSESHOE LAKE, FIELDS 2 & 6 |
| 23 | PLAN SHEET - PR EARTH EMBANKMENT TO DEACTIVATE DRAINAGE DITCH BETWEEN HORSESHOE LAKE AND BIG LAKE, FIELDS 1 & 2 |
| 24 - 25 | PLAN & PROFILE SHEETS - PR EARTH EMBANKMENT TO DEACTIVATE DRAINAGE DITCH BETWEEN FIELDS 1 & 8 |
| 26 - 30 | PLAN & PROFILE SHEETS - PR EARTH EMBANKMENT FOR FUTURE ACCESS ROAD |
| 31 | GENERAL PLAN VIEW - PR FIELD TILE DEACTIVATION |
| 32 - 36 | EROSION CONTROL PLAN |
| 37 - 39 | CROSS SECTIONS CROSS SECTIONS - PR EARTH BERMS TO DEACTIVATE DRAINAGE DITCH AT EAST MARGIN, FIELDS 1 & 2 |
| 40 | CROSS SECTIONS - PR EARTH BERMS TO DEACTIVATE DRAINAGE DITCH AT SOUTH AND EAST MARGINS, FIELD 3 |
| 41 - 42 | CROSS SECTIONS - PR DRAINAGE WAY TO CONNECT POND WITH BIG LAKE, FIELD 3 |
| 43 - 52 | CROSS SECTIONS - PR RE-ESTABLISHMENT OF HORSESHOE LAKE, FIELDS 2 & 6 |
| 53 - 58 | CROSS SECTIONS - PR EARTH EMBANKMENT TO DEACTIVATE DRAINAGE DITCH BETWEEN HORSESHOE LAKE AND BIG LAKE, FIELDS 1 & 2 |
| 59 - 64 | CROSS SECTIONS - PR EARTH EMBANKMENT TO DEACTIVATE DRAINAGE DITCH BETWEEN FIELDS 1 & 8 |
| 65 - 89 | CROSS SECTIONS - PR EARTH EMBANKMENT FOR FUTURE ACCESS ROAD |

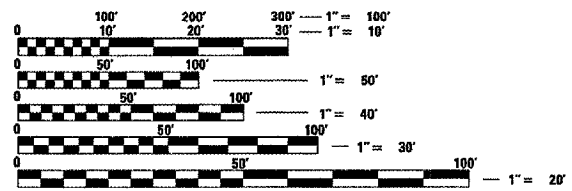


LA GRANGE WETLAND BANK
PR IMPROVEMENT
CONSIST OF:
RE-ESTABLISHMENT
OF WETLAND PONDS,
DEACTIVATION OF
FIELD TILES AND
DRAINAGE DITCHES
(SEE DETAILED
SITE MAP ON
SHEET NO. 7)

LOCATION MAP



TOTAL LENGTH OF IMPROVEMENT AREA = 11,300 FEET = 2.140 MILES



FULL SIZE PLANS HAVE BEEN PREPARED USING STANDARD ENGINEERING SCALES. REDUCED SIZED PLANS WILL NOT CONFORM TO STANDARD SCALES. IN MAKING MEASUREMENTS ON REDUCED PLANS, THE ABOVE SCALES MAY BE USED.

J.U.L.I.E.
JOINT UTILITY LOCATION INFORMATION FOR EXCAVATION
1-800-892-0123

CONTRACT NO. 72939

STATE OF ILLINOIS
DEPARTMENT OF TRANSPORTATION
DIVISION OF HIGHWAYS

SUBMITTED FEB 10 20 05
Christ H. Reed DISTRICT ENGINEER

March 25, 20 05
Mike Hine ENGINEER OF DESIGN AND ENVIRONMENT

March 25, 20 05
Victor Maden DIRECTOR, DIVISION OF HIGHWAYS

PRINTED BY THE AUTHORITY
OF THE STATE OF ILLINOIS

PROJECT ENGINEER: JOHN C. NEGANGARD (217) 782-9990
SENIOR SQUAD LEADER: VINCE J. MADONIA (217) 785-9046